Digitized by the Internet Archive
in 2017 with funding from
Getty Research Institute

https://archive.org/details/newaccuratedescr00pate_0

A
GENERAL VIEW
of the ROADS of
ENGLAND and WALES,
Engraved for
PATERSON'S ROADS,
with Figures referring to the
Different Pages of the Work,
where they are Particularly
Described.
Direct roads
Mail Coach roads
Cross roads
References to the Counties
1 Cornwall
2 Devonshire
3 Dorsetshire
4 Somersetshire
5 Wiltshire
6 Hampshire
7 Sussex
8 Kent
9 Surry
10 Berkshire
11 Gloucestershire
12 Oxfordshire
13 Buckinghamshire
14 Middlesex
15 Bedfordshire
16 Hertfordshire
17 Essex
18 Suffolk
19 Norfolk
20 Cambridgeshire
21 Huntingdonshire
22 Northamptonshire
23 Warwickshire
24 Worcestershire
25 Herefordshire
26 Monmouthshire
27 Glamorganshire
28 Brecknockshire
29 Caermarthenshire
30 Pembrokeshire
31 Radnorshire
32 Cardiganshire
33 Montgomeryshire
34 Merionethshire
35 Flintshire
36 Denbighshire
37 Caernarvonshire
38 Anglesea
39 Shropshire
40 Staffordshire
41 Leicestershire
42 Rutlandshire
43 Lincolnshire
44 Nottinghamshire
45 Derbyshire
46 Cheshire
47 Lancashire
48 Yorkshire
49 Westmorland
50 Durham
51 Cumberland
52 Northumberland
PART OF SCOTLAND
PART OF IRELAND
IRISH SEA
ISLE OF MAN
NORTH WALES
SOUTH WALES
ST. GEORGES CHANNEL
BRISTOL CHANNEL
NORTH SEA
THE WASH
ENGLISH CHANNEL
PART OF FRANCE
ISLE OF WIGHT
RIVER THAMES
Glasgow
Carlisle
Durham
York
Lincoln
Chester
Shrewsbury
Hereford
Worcester
Oxford
Cambridge
Norwich
Bristol
Exeter
Canterbury
Chichester
Lichfield
Coventry

Lord Mbes

A NEW AND ACCURATE

DESCRIPTION

OF ALL THE

DIRECT AND PRINCIPAL CROSS ROADS

IN

ENGLAND AND WALES,

AND PART OF THE

ROADS OF SCOTLAND:

With a Variety of New Admeasurements.

A GENERAL MAP ADAPTED OF THE WORK;

New Maps, viz: of the Southern Coast with the Country adjacent; of the Isle of Thanet; of the Isle of Wight; and of the Parts of Cumberland, Westmoreland, and Lancashire, comprehending the Lakes:

An Account of NOBLEMEN's and GENTLEMEN's SEATS, and other remarkable Objects;

A GENERAL INDEX of the ROADS to the different TOWNS,

Denoting the COUNTIES in which they are situated, their MARKET DAYS, and the INNS which supply POST HORSES, &c.

An INDEX to the COUNTRY SEATS and PLACES described.

A TABLE of the HEIGHTS of MOUNTAINS and other EMINENCES,

From the Grand Trigonometrical Survey of the Kingdom, under the Direction of LIEUTENANT COLONEL MUDGE.

CORRECT ROUTES OF THE MAIL COACHES, AND

An Alphabetical TABLE of all the principal TOWNS;

CONTAINING

The Rates of Postage; the Times of the Arrival and Return of the Mails; the Population, &c.

The Whole greatly augmented and improved by the Assistance of FRANCIS FREELING, ESQ. Secretary to the Post-Office,

And of the several Surveyors of the Provincial Districts, under the Authority of

The Post-Master-General.

BY LIEUTENANT-COLONEL PATERSON,

Assistant Quarter-Master-General of His Majesty's Forces.

THE FIFTEENTH EDITION.

London:

Printed for the PROPRIETOR; and sold by Messrs. LONGMAN, HURST, REES, ORME, and BROWN, Paternoster-row; and Mr. FADEN, Charing Cross.

1811.

☞ *This Work is entered according to Act of Parliament in the Register-Book of the Stationers' Company; and whoever pirates it will be liable to a Prosecution.*

Printed by Cox, Son, and Baylis,
75, *Great Queen Street.*

TO THE

QUARTER-MASTER-GENERAL

OF

HIS MAJESTY'S FORCES,

THIS DESCRIPTION OF THE ROADS OF

GREAT-BRITAIN

IS MOST HUMBLY DEDICATED

AND

PRESENTED,

BY

HIS MOST OBLIGED,

AND MOST OBEDIENT

HUMBLE SERVANT,

DANIEL PATERSON.

TABLE OF CONTENTS.

1. Advertisements by the Proprietor ..... v to vii
2. Preface Explanatory of the Work ix
3. General Index to the Roads ..... 1 to 63
4. Two new Roads which came too late for insertion in the Addenda 64
5. Circuits of the Judges 66
6. Table of Charges for Post-Horses 67
7. Explanation of the Roads 68

THE ROADS.

8. The Direct Roads from London ..... 1 to 279
9. The Cross Roads ..... 279 to 456
10. Addenda et Corrigenda ..... 457 to 464
11. Index to the Country Seats ..... 465 to 515

APPENDIX.

12. A Table of the Heights of all the principal Hills and other remarkable Eminences above the Level of the Sea at Low Water, serving as Stations in the Grand Trigonometrical-Survey of the Kingdom; transmitted to the Proprietor of Paterson's Roads, by Lieut. Colonel Mudge ..... 516 to 519
13. A Table of the Counties in England and Wales, with the Number of Parishes, Towns, and Townships, in each; the Population, Number of Boroughs, and Members returned to Parliament ..... 520 to 521
14. A List of Post Towns and principal Places, with the Postage of a single Letter to and from London, according to the actual Routes of the Post; also the Times of Arrival and Return of the Mail Coaches or the Post; and the Number of Houses and Inhabitants of each Town, from the Returns made to Parliament in 1801 .... 522 to 537
15. A List of the Packet Boats 538
16. Directions to the Binder 540

ADVERTISEMENT

To the Fourteenth Edition.

The Proprietor of Lieutenant Colonel Paterson's Book of the Roads, which has always maintained a high estimation in the Public opinion, has now the honour of presenting a New Edition, being the Fourteenth; and he flatters himself that it will be received with increased approbation, from the pains which have been taken to render it more convenient and complete.

The old Friends of this useful Work will perceive, that the whole is arranged upon a new Plan; by devoting one column, in each page, to the Description of the Roads and Distances; and the other, to the Seats and Topographical History: and this is so contrived, that, as the route continues, every object or observation relating to it shall be under the eye in the same page.—They will also find, that the Book is increased considerably, by New Matter, as well as by new Roads; though from the enlargement of the page a very small addition is made to its thickness.

A new and more comprehensive Map of the Roads has likewise been prepared, corresponding with the descriptions; so that the Traveller may trace his route with the greater facility: and at the end of the Work is an Alphabetical Table of all the principal Towns, containing, the Rates of Postage; the Times of the Arrival and Departure of the Mails; the Number of Houses; and the Population: the two former communicated by the Gentlemen of the Post-Office; and the two latter from the Report presented to

Parliament. These, it is presumed, will be of importance to the Traveller, both as affording matter of curiosity, and of useful information.

The Proprietor of this Work would be wanting in gratitude, were he not to avail himself of this opportunity of returning his best thanks to those Gentlemen, who have transmitted, through the Publishers, a great number of Emendations and Improvements: to the Right Honourable the Postmaster-General, for the favour of their support, and the facilities given under their authority for the communication of New Admeasurements, &c. &c.: to Francis Freeling, Esq., Secretary to the Post-Office, for his very ready attention upon all occasions in promoting this undertaking: as also to the Gentlemen, who execute the duties of Surveyors to the Post-Office in the several Provincial Districts: namely, to George Hodgson, Esq.—Samuel Lott, Esq.—Samuel Woodcock, Esq.—Christopher Saverland, Esq.—George Western, Esq.—Barnaby Bartlett, Esq.—and Leonard Aust, Esq.—for the very material aid, which their local situations enabled them to afford: to Lieutenant Colonel Mudge, for the Altitudes of the principal Hills and Mountains, serving as Stations for the Grand Trigonometrical Survey of the Kingdom, as taken under his direction by the authority of the Board of Ordnance; comprehending nearly all the most remarkable Eminences in Wales as well as those in England south of Westmoreland: likewise to the Honourable the Commissioners of the Stamp Office, for the List of the Inns, &c. which supply Post Horses. In short, from the assistance which the Proprietor has received from all the Offices of Government, where information could be obtained, this publication may be considered as an official production.

To the Reverend J. Symons, junior, of Whitburn, in the county of Durham, the Proprietor is obliged for the suggestion of the New Arrangement of the Roads and Seats in the same page, as now adopted; and for the execution of it, he is indebted to his very accurate and indefatigable friend, Mr. Thomas Keith, the Editor of the last Edition; whose engagements in his profession, as a Teacher of Geography and Mathematics, and in the superintendance of his own useful and scientific Publications, leave him but little leisure.—The Proprietor was at a loss for a competent Assistant; and but for his patient care and perseverance, it is not probable, that the Work would ever have attained its present eminence, as the most correct and valuable performance of the kind.

London, January, 1808.

To the Fifteenth Edition.

The same plan has been pursued in this as was adopted in the former edition. Some few additions have been thrown into the appendix; and two new routes, the one from London and the other from Bath to Exeter, communicated by a noble lord, but which did not come to hand till the Addenda were printed off, have been inserted immediately after the General Index to the Roads. The advantages of the route from London to Exeter are, that, by opening a communication between Ilminster and Honiton, nine miles are saved in distance, and the travelling is rendered more easy by passing through a line of country in which the hills are less steep. The cross road likewise from Bath to Exeter by Ilminster is several miles nearer than the old one by Bridgewater and Taun-

ton. The Table of the Altitudes of the principal Hills has been considerably enlarged through the further kind communications of Lieut.-Col. Mudge, and now contains all the stations in the trigonometrical survey. By the continued favour of the Post-Master-General, and Francis Freeling, Esq. the Secretary of the Post-Office, the Editor has been enabled to correct the Table of the Arrival and Return of the Post, and to give the time with tolerable exactness, so far at least as relates to those places which lie within the route of the mail-coaches. And, for the embellishment of the work, maps have been engraved of the Coast from Margate to Lymington, together with the Isle of Thanet, the Isle of Wight, and the country comprehending the Lakes of Cumberland, Westmorland, &c.

The attention which has been thus shown to render this edition as complete as the nature of such a work will admit, will, it is hoped, ensure to it the continued approbation and patronage of the public.

London, July, 1811.

*** *Gentlemen who will be so obliging as to favor this Work with any corrections or improvements, are requested to direct their communications to Messrs. Longman and Co., Paternoster Row.*

EXPLANATORY PREFACE.

This Preface is divided into Four Parts:

1. The Explanation of the Index.
2. The Explanation of the Roads.
3. The Arrangement of the Roads.
4. Directions for finding the Roads.

I.

Explanation of the Index.

The plan and design of the Index, which is very comprehensive, is described at the beginning of it; but it will perhaps be more clearly understood by the following observations.

Specimen of the Index from the first and second pages of it.

Dis		Dis	
186	**ABBERFORD*, *Yorksh. W.* 182. Swan. *Cross*, 355	236	—*by Chester*, 153
	ABBOTS BROMLEY, See BROMLEY	220	—*by Denbigh*, 172
127	*ABBOTSBURY, Dorsetsh. TH.* 51	239	—*by Shrewsbury and Llanrwst*, 133
190	Abbots Kerswell, *Devon.* 75	238	—*by Shrewsbury and Oswestry*, 132
247	Aber, *Caern.* 132, 153.	241	—*by Shrewsbury and Wrexham*, 134
192	Aberavon, *Glam.* 89	224	—*by Whitchurch*, 172
—	**ABERCONWAY*, *Caern. F.* Bull, Ferry House Inn, Harp	—	**ABERGAVENNY*, *Monm. TU.* Angel, Greyhound
		146	—*by Ragland*, 115
		151	—*by Tregare*, 100 *Cross*, 282, 384

Explanation.—*ABBERFORD* is in Yorkshire; has a market on Wednesdays; the direct road to it will be found at page 182; the inn which supplies post horses is the Swan; and its direct distance from London is 186 miles. Abberford will be found among the Cross Roads at page 355.

When there are more than one road leading to any place of note, the different routes are all pointed out; as, *ABERCONWAY* is in Caernarvonshire; has a market on Fridays; the inns which

supply post-horses are the Bull, the Ferry House Inn, and the Harp; the route *by Chester* is at page 153, and the distance from London is 236 miles; the route *by Denbigh* is at page 172, and the distance from London is 220 miles. There are also three roads to Aberconway which pass through Shrewsbury, and then branch off in different directions; one of them through Llanrwst measuring 238 miles, another through Oswestry 239, and the third through Wrexham 241; and these are found respectively at pages 132, 133, 134. And beside these there is a sixth route through Whitchurch, making the distance from London 224 miles; and this is laid down in page 172. There are no cross roads to or from Aberconway.

ABERGAVENNY is in Montmouthshire, has a market on Tuesdays; the inns which furnish post-horses are the Angel and the Greyhound; the route by Ragland is to be found at page 115, and its length is 146 miles; that by Tregare is in page 400, and the distance from London is 151. The cross roads which pass through Abergavenny are described at pages 282, 384.

II.

Explanation of the Roads.

The general plan of the different routes is explained immediately before the commencement of the road from LONDON to DOVER; but, in order to be more explicit, the following example of the road from LONDON to RYEGATE is given by way of illustration, accompanied with such observations as will, it is hoped, render the whole perfectly plain and intelligible.

LONDON to RYEGATE.

(From page 29.)

	T.	G.
To Kennington, *Surrey* - - - -	—	1¼
l. to Croydon 8¼ *m.*		
Stockwell Common, *Swan* - - - -	1	2¼

LONDON to *Ryegate.*

To Kennington Turnpike, *Surrey*	—	1¼
Stockwell Common	1	2¼

r. to Lambeth, l. to Croydon.		
Clapham Common, *Plough* - - - -	1	$3\frac{1}{4}$
r. through Clapham to Kingston, $8\frac{1}{2}$ m.		
Upper Tooting, *Bell Inn*	$2\frac{1}{4}$	$5\frac{1}{2}$
Lower Tooting - -	$\frac{1}{2}$	6
r. to Dorking through Ewell, $10\frac{1}{4}$ m.; l. to		
Upper Mitcham - -	$1\frac{1}{2}$	$7\frac{1}{2}$
l. to Croydon $3\frac{3}{4}$ m.		
Lower Mitcham, *King's Head* - - - - -	$\frac{3}{4}$	$8\frac{1}{4}$
Cross the Wandle river.		
At the 9th mile-stone, l. to Carshalton $1\frac{3}{4}$ m.		
* Sutton, *Cock Inn* -	3	$11\frac{1}{4}$
r. to Ewell $3\frac{1}{2}$ m.; l. to Croydon $4\frac{1}{2}$.		
Banstead Downs, *Obelisk*	$1\frac{3}{4}$	13
r. to Ewell $2\frac{1}{2}$ m.; l. to Banstead 1		
Canhatch Farm - -	2	15
Near $\frac{1}{2}$ m. farther, r. to Ewell $3\frac{1}{2}$ m.; and thence to Kingston $5\frac{1}{2}$.		
Tadworth, T. G. - -	1	16
Walton Heath, T. G. -	2	18
Gatton Inn - - -	1	19
* *RYEGATE*, M. H. -	2	21

Clapham Common	1	$3\frac{1}{4}$
Upper Tooting	$2\frac{1}{4}$	$5\frac{1}{2}$
Lower Tooting	$\frac{1}{2}$	6
Upper Mitcham	$1\frac{1}{2}$	$7\frac{1}{2}$
Lower Mitcham	$\frac{3}{4}$	$8\frac{1}{4}$
Sutton	3	$11\frac{1}{4}$
Banstead Downs	$1\frac{3}{4}$	13
Canhatch Farm	2	15
Tadworth	1	16
Walton Heath	2	18
Gatton Inn	1	19
Ryegate	2	21

☞ This column is printed in the same manner as the earlier editions of Paterson's Roads; and, on comparing it with the adjacent column, it will be found to be exactly the same, by attending to the Roman type only; where the eye of the traveller is guided to the distances by dotted lines.

The measurements, which are taken in miles, halves, and quarters of miles, are arranged in two columns; the first giving the distance from one city, town, or village, to the next; the second the number of miles from the commencement of the road; and this plan is adhered to throughout, whether the measurement be from London, as in all the direct roads, or from some noted city or town, as in the cross roads. Thus, in the foregoing example, for instance, From the *King's Head* at Lower Mitcham to the *Cock Inn* at Sutton is 3 miles; and this inn is $11\frac{1}{4}$ miles from London, where the measurement begins: the *Obelisk* on Banstead Downs is $1\frac{3}{4}$ mile from the *Cock Inn* at Sutton, and 13 miles from London.

The utility and advantage of the *Italic* type remain now to be explained.—The words in *Italic*, immediately following the town, or place, to which the measurement is directed, shew the exact

point of distance: *Thus,* from Kennington Turnpike Gate to the *Swan* on Stockwell Common is 1 mile, thence to the *Plough* on Clapham Common 1 mile, thence to the *Bell Inn* at Upper Tooting is 2¼ miles, &c.

The other *Italic* lines point out where the roads lead to which branch off from the right and left of the main road, with the number of miles to the nearest market town, or remarkable village, &c. *Thus,* at Kennington Turnpike Gate a road turns off on the left to Croydon, which is distant from the main road 8¼ miles; but the traveller goes forward to Stockwell Common, where, near the Swan Inn, a road turns off on the right to Lambeth, and on the left to Croydon: the traveller still goes forward to the Plough on Clapham Common, where a road turns off on the right to Kingston, which is distant 8½ miles from the road; the traveller pursues his journey to Upper Tooting, &c. through the whole. The cities are printed in ROMAN CAPITALS, the market towns in *ITALIC CAPITALS,* and those places which supply post-horses have an asterisk prefixed to them, as * Sutton and * *RYEGATE* in the foregoing column; and, by turning to the General Index, the inns at Sutton will be found to be the *Cock* and *Greyhound;* and at Ryegate, the *Swan* and *White Hart.*

The THIRTEENTH EDITION of Colonel Paterson's Roads, was the *first book* that ever gave the *lateral distances from the main roads* amounting to upwards of twenty thousand; and as this was a work of very considerable trouble and attention, the Editor of Paterson was apprehensive that these distances, like many other of his labours and improvements, would be copied by some contemporary author, and published as *original*—time has shewn that his apprehensions were well founded.

These lateral distances have been particularly useful in compressing the work, and have afforded an opportunity of giving the road to a place of note which lies a little out of a main road, so as not to interrupt the principal route. Thus from LONDON to DOVER (see pages 1, 2, and 3 of the roads) the road by lateral references is continued to *CHATHAM, MILTON,* and *FEVERSHAM*; and of course they are not afterwards repeated. These

places are printed like the rest; but the figures of distances are dropped short. This plan, which is peculiar to the new editions of Paterson's Roads, is extended to the Cross Roads. Thus if the traveller turn to page 288, where the road from BATH to CHELTENHAM is given, he will find not only the route to Cheltenham, but to *CHIPPING SODBURY, TETBURY, MINCHINGHAMPTON,* and GLOCESTER, which lie out of the main road.

It may be necessary to remark, that the roads which are pointed out by the initials *r.* and *l.*, as branching to the right and left, are, in general, turnpike roads; but the distinction is not expressed; and, as travellers are frequently deceived, by the natural expectation that turnpikes should be good roads, it is therefore recommended to make previous enquiry into the state of them; as many of the cross turnpike roads are, in winter time, and often after wet weather, rendered almost impassable.

III.

Arrangement of the Roads, with the Standards from which they are measured.

I. The KENT Roads are measured from the *Surrey Side of London Bridge,* through Kent Street.

II. The PORTSMOUTH Road, and those branching from it, are measured from the *Stones' End in the Borough,* near the King's Bench, according to the mile-stones; but our distances are given from the Surrey Side of London Bridge, through Newington.

III. The ISLE OF WIGHT Roads are measured from *Cowes,* and the distances given in the General Index are from London through Portsmouth, taking the distance from London to Cowes through Portsmouth at 84¼ miles.

IV. The CROYDON, RYEGATE, EPSOM, and BRIGHTHELMSTONE Roads, are measured from the *Surrey Side of Westminster Bridge,* and from the Standard in Cornhill. The mile-stones are generally numbered from both these places. The distances from

Cornhill are exactly *one* mile more than those from Westminster Bridge. Our distances are reckoned from Westminster Bridge.

V. The WINCHESTER and SOUTHAMPTON, DORSETSHIRE, DEVONSHIRE, CORNWALL, WILTSHIRE, SOMERSETSHIRE, and all the Roads in the south-west of the kingdom, are measured from *Hyde Park Corner* through Brentford.

VI. The UXBRIDGE, EDGEWARE, BIRMINGHAM, SHREWSBURY, and most of the Roads in the western part of the kingdom, are chiefly measured from *Tyburn Turnpike* at the top of Oxford Street.

☞ The HIGHGATE and HAMPSTEAD Roads are measured from Holborn Bars, near Gray's Inn Lane, and from the bottom of Oxford Street, where St. Giles's Pound formerly stood. A stone in the front of one of the houses in St. Giles's, facing Oxford Street, with an inscription, points out the spot.

VII. The BARNET Road, and all the Roads in the north, and north-west of the kingdom, are measured from the place where *Hicks's Hall* formerly stood; viz. at the end of St. John's Lane, St. John's Street, West Smithfield. A stone in the front of one of the houses has an inscription pointing out the spot.

VIII. The WARE and HUNTINGDON Roads, with the branches therefrom, are measured from *Shoreditch Church*; but the milestones are numbered from this standard no farther northward than Alconbury Hill, where these Roads join the Great North road, as measured from Hicks's Hall.

IX. The ESSEX Roads are measured from *Whitechapel Church*.

IV.

Directions for finding the Roads.

I. The DIRECT ROADS.—*To find the road from* LONDON *to any city, town, or remarkable village, in England or Wales,* look for the name of the place in the GENERAL INDEX TO THE ROADS,

and the figures to the right hand thereof, refer to the page in which is that part of the road containing the place looked for: Thus, from LONDON to DURHAM, the Index refers you to page 223, where you find Durham with its distance from London, &c. though the description of the road in which it is situated (being that from London to Edinburgh) begins in page 148, and ends in page 225. Thus the road between Durham and Boroughbridge is contained in pages 223 and 222; between Boroughbridge and Barnet, in pages 183, 182, 181, 180, 179, and 178; and between Barnet and London, in page 148; hence the whole route from Durham to London, or from London to Durham, is traced. To avoid every possibility of mistake we shall give a similar instance where the distance is shorter, and consequently where the road is divided into fewer parts. Thus to find the road from LONDON to TILBURY FORT in Essex, by Romford, the Index refers you to page 268, where (and at page 267) you will find the road in the following form:

**To ROMFORD*, *Essex, p.* 265	—	$11\frac{3}{4}$
In the middle of the town, *r.* to		
Hornchurch, P. O. - - - - -	$2\frac{1}{4}$	14
Upminster, P. O. - - - - - -	$1\frac{1}{2}$	$15\frac{1}{2}$
r. to Corbet's Tye, P. O. - -	1	$16\frac{1}{2}$
$\frac{3}{4}$ *m. farther, l. to North Ockendon,* P. O. 1 *m.; thence to South Ockendon* $1\frac{3}{4}$ *m.; or r. to*		
South Ockendon, P. O. - - -	$3\frac{1}{4}$	$19\frac{3}{4}$
$\frac{1}{2}$ *m. before Stifford, r. to London through Dagenham* $20\frac{1}{4}$ *m.*		
Stifford, P. O. *Dog and Partridge*	2	$21\frac{3}{4}$
Forward to Horndon on the Hill; r. to road to Gray's Thurrock. London to Gray's Thurrock 24 *m.*		
Little Thurrock - - - - - -	1	$23\frac{3}{4}$
Chadwell, T. G. - - - - - -	$1\frac{1}{2}$	$26\frac{1}{4}$
Forward to Horndon on the Hill, r. to		
West Tilbury, T. G. - - - -	2	$26\frac{3}{4}$
Tilbury Fort, *Ferry House* - -	$1\frac{1}{2}$	$28\frac{1}{4}$

By which it appears that you are referred to page 265 for this road as far as Romford (the last remarkable place on the great road, or the last place you pass through before the road turns off); thence the remainder of the road to Tilbury Fort is given, after the above form, in pages 267 and 268, to which you are directed by the In-

dex. These references are made use of, in order to prevent the numberless repetitions, which otherwise would unavoidably occur in a work of this kind, and swell it to a very inconvenient size.

II. The Cross Roads branching from principal places are arranged alphabetically, as BATH to BRIDGEWATER; BATH to BRIDPORT; BATH to CHELTENHAM; BATH to CHESTER; BATH to DONCASTER, &c. In such cases the roads are easily found, even without referring to the Index: but by looking for Bath in the Index, after the word *Cross*, all the pages wherein Bath is to be found, are given, as 286, 287, 288, 289, 291, 294, 298, 300, 302, 303, 304, 305, 306; and if the desired route through Bath be not found in some one of these pages, it is not contained in the book. The same rule must be observed with respect to other places. When the route is wanted from a place of considerable note, to one of less importance, it is generally recommended to look in the Index for the place of least consequence, because it has fewer roads leading through it. Suppose the route from BATH to LEDBURY was wanted, by looking in the Index for Ledbury after the word *Cross*, it will be found at page 290, and no where else; whereas had Bath been looked for in a similar manner, it would have occurred *thirteen* times.

The Map.

The Map prefixed to this Edition of the Roads has been executed with the utmost care and attention: the scale is sufficiently large to render the principal Places, and the Roads leading to them clear and distinct; the Mail Coach Roads are pointed out; and all the Roads, both Direct and Cross, have figures upon them referring to the different pages of the Book wherein they are particularly described; by which means the Map, in some measure, answers the purpose of a General Index.

To this new maps are added of the line of coast from Margate to Southampton and Lymington, together with the Isle of Thanet, the Isle of Wight, and the country comprehending the lakes of Cumberland, Lancashire, and Westmoreland.

London,
July, 1811.

GENERAL INDEX

TO THE

DIRECT AND CROSS ROADS OF ENGLAND, WALES, &c.

COMPREHENDING

All the CITIES, *MARKET TOWNS*, *Boroughs*, and *Post Stages*, in the Direct and Cross Roads; together with most of the *Villages* mentioned in the Direct Roads, and their Distances from LONDON:

To which are annexed *the Inns that supply Post Horses*, carefully extracted from Papers furnished by the Honourable the Commissioners of His Majesty's STAMP OFFICE, and the Surveyors of the POST OFFICE.

☞ The *first Column* contains the *Distances* of the Places from LONDON: the *second Column* contains the *Places*, the *Counties* in which they are situated, their *Market Days*, the *Pages* wherein the Roads (both Direct and Cross) are to be found, which lead to, from, or through, the several Places, and the *Inns which supply Post Horses*.

In stating the Distances, the fractional parts are dropt where they do not amount to ¾ of a mile: where they do, the ¾ is added. Thus KENDAL, which in the route (p. 177) appears to be 261¾ miles from London, is given in the Index as 262. Where the same place occurs in different routes, the difference of distance is not noted, unless the place is of some consequence, and the difference amounts to 2 miles. In all other cases the first Distance only is set down.

The Boroughs are distinguished by this mark †; the Number of Members being noted by the Number of Obelisks. The Cities are printed in ROMAN Capitals, the Market Towns in *ITALIC* Capitals, and Places which supply Post Horses have an Asterisk prefixed, as in the Roads; and where a *single Inn* on the Road supplies *Post Horses*, it is printed in *Italics:* also, where there are more than one Inn, they are inserted Alphabetically, in order to avoid the appearance of Partiality or Preference.

Dis	A.
186	**ABBERFORD*, *Yorksh. W.* 182, Swan. *Cross*, 355
—	*ABBOTS BROMLEY, See BROMLEY*
127	*ABBOTSBURY, Dorset, TH.* 51
190	Abbots Kerswell, *Devon.* 75
247	Aber, *Caern.* 132, 153
192	Aberavon, *Glam.* 89
—	**ABERCONWAY*, *Caern. F.* Bull, Ferry House Inn, Harp
236	—*by Chester*, 153
220	—*by Denbigh*, 172 *(See next page)*

Dis

239 —*by Shrewsbury and Llanrwst*, 133
238 —*by Shrewsbury and Oswestry*, 132
241 —*by Shrewsbury and Wrexham*, 134
224 —*by Whitchurch*, 172
241 Abereirch, *Caern.* 140
— **ABERGAVENNY*, *Monm. TU.* Angel, Greyhound
146 —*by Ragland*, 115
151 —*by Tregare*, 100
Cross, 282, 384
229 *ABERGELEY, Denb. S.*
225 —*by Chester*, 153
229 —*by Wrexham*, 134
218 Abergwilly, *Caerm.* 101
180 Aberhavesp, *Montg.* 141
— **ABERYSTWITH, Card. M.* Talbot
211 —*by Glocester*, 113
218 —*by Llanydloes*, 142
220 —*by Montgomery*, 142
235 —*by Shrewsbury*, 142
208 —*by Worcester*, 118
Cross, 279, 281, 282, 283, 351, 352, 401
56 **ABINGDON*,† *Berks, M.F.* 102, Crown and Thistle, Queen's Head. *Cross*, 427
364 Abington, *Lancrksh.* 185
13 *Abridge, *Essex*, 258. White Hart
208 Aecrington, *Lanc.* 205
— Acle, *Norf. Cross*, 344
67 Acoll, *Kent*, 5
68 Acryse, *Kent*, 8
170 Acton, *Cheshire*, 152
5 Acton, *Midd.* 110
105 Acton Turvill, *Gloc.* 107. *Cross*, 337
72 Adderbury, *Oxon*, 126. *Cross*, 426
175 Adderwater, *Devon.* 69
214 Addingham, *Yorksh.* 195
28 Addington, *Kent*, 8
69 Addington (Great), *Northamp.* 201
68 Addington (Little), *Northamp.* 201
13 Addiscombe, *Surrey*, 13. *Cross*, 368
151 Adney, *Salop*, 124, 128
191 Adwalton, *Yorksh.* 219
— **AGMONDESHAM*, *See Amersham*
113 **Ainsford Inn, Som.* 60, 65. *Cross*, 306
322 Akeld, *Northumb.* 227
133 Alam Bridge, *Salop*, 127
199 Albemarle, *Caermarth.* 101
71 Albourne, *Wilts*, 84
165 Albrighton, *Salop*, 133. *Cross*, 334
103 **ALCESTER, Warw. TU.* 127. Angel. *Cross*, 291, 302, 385

Dis

66 Alconbury, *Hunt.* 180
— *Alconbury Hill, *Hunt.* Wheatsheaf
68 —*by Hatfield*, 180
64 —*by Ware*, 249
170 Aldany, *Chesh.* 167. *Cross*, 335
94 *ALDBOROUGH*, †† *Suffolk, W.S.* 275, 278. *Cross*, 283
208 *ALDBOROUGH*,†† *Yorksh. W.* 183
170 Alderbury, *Salop*, 137
48 *Aldermaston, *Berks*, 56. Hind's Head. *Cross*, 425
89 Alderminster, *Worc.* 122
— *ALDSTONE, Cumb. S.*
271 —*by Bernard Castle*, 212
302 —*by Penrith*, 211
283 —*by Wolsingham*, 221
Cross, 372, 391, 419
115 Alford, *Som.* 60
140 **ALFORD*, *Linc. TU.* 242. Windmill
142 **ALFRETON, Derb. M. F.* 204. *Cross*, 380, 423
350 Algirth Bridge, *Dumfr.* 186
265 Allen's Ford, *Northumb.* 231
94 Allesley, *Warw.* 160. *Cross*, 308
128 Allestry, *Derb.* 204
94 Allexton, *Leic.* 190
— Allonby, *Cumb. Cross*, 346
168 Allostock, *Chesh.* 164
187 Almondbury, *Yorksh.* 198. *Cross*, 380
308 **ALNWICK, Northumb. S.* 224. White Swan. *Cross*, 391
62 Alpheton, *Suffolk*, 270
175 Alphington, *Devon*, 72, 73, 75
57 **ALRESFORD, Hants, TH.* 38. Swan
57 **ALTON, Hants, S.* Swan.
47 —*by Farnham*, 38
49 —*by Odiham*, 45
Cross, 284, 285, 425
— **ALTRINGHAM, Cheshire, TU.* Bowling Green, Unicorn. *Cross*, 354, 371
189 Alvanley, *Chesh.* 158
119 Alvaston, *Gloc.* 107. *Cross*, 329
129 Alvington, *Gloc.* 102
200 Alwoodley Gates, *Yorksh.* 193
— **AMBLESIDE, Westm. W.* Salutation
278 —*by Kirkby Lonsdale*, 200
276 —*by Lancaster*, 211
26 **AMERSHAM*,†† *Bucks, TU.* 125. Crown. *Cross*, 438
77 **AMESBURY, Wilts, F.* 58, 59. George

Dis
70 Amfield, *Hants*, 48
275 Amlwch, *Anglesea*, 133
86 Ampney Crucis, *Gloc.* 103
— **AMPTHILL*, *Bedf. TH.* King's Arms, White Hart
45 —*by Dunstable*, 154
45 —*by Luton*, 154
49 —*by Ridgemont*, 155
19 Amwell, *Herts*, 248
115 Ancaster, *Lincoln*, 213
335 Ancrum, *Roxb.* 230
63 **ANDOVER*,†† *Hants, S.* 40. Star and Garter, White Hart. *Cross*, 362, 428, 432
271 Angarrack, *Cornw.* 71
323 **ANNAN*, *Dumfr.* 186. Duke of Queensberry's Arms
152 Anston (South) *Yorksh.* 215
41 Ansty, *Sussex*, 30
125 Antingham, *Norfolk*, 264
120 Anwick, *Linc.* 244
372 Anworth, *Kircudb.* 188
84 Apethorpe, *Northamp.* 213
— **APPLEBY*,†† *Westm. S.* King's Head
270 —*by Boroughbridge*, 184
286 —*by Kendal*, 208
62 Appledore, *Kent*, 16
155 Appledore (South) *Devon*, 61, 86
34 Apstead Green, *Sussex*, 29
58 Aidington, *Berks*, 96
56 Ardleigh, *Essex*, 274
185 Ardsley (East) *York*, 219
184 Ardwick Green, *Lanc.* 176
160 Armthorp, *Yorksh.* 218
178 Armyn, *Yorksh.* 218. *Cross*, 395
230 Arncliffe, *Yorksh.* 236
44 *Arrington, *Cambr.* 248. Hardwick Arms
— **ARUNDEL*, †† *Sussex, W. S.* Crown, Dolphin
56 —*by Dorking*, 35
60 —*by Petworth*, 21
64 —*by Steyning*, 35
Cross, 297, 382
64 Ash, *Kent*, 6
159 Ash (Great) *Salop*, 172
139 **ASHBORN*, *Derb. S.* 175, 204. Blackmoor's Head, Green Man. *Cross*, 285, 293, 381
— Ashburnham, *Sussex*. *Cross*, 447
192 **ASHBURTON*,†† *Devon, TU.* 72. London Inn, New Golden Lion, Old Golden Lion
162 Ashby, *Linc.* 215
138 Ashby (West) *Linc.* 244
Dis
— **ASHBY-DE-LA-ZOUCH*, *Leic. S.* Queen's Head
119 —*by Atherstone*, 158
116 —*by Hinckley*, 157
115 —*by Leicester*, 190
Cross, 303, 427
52 Ashcomb, *Sussex*, 28. *Cross*, 323
129 Ashcot, *Som.* 62, 67
— **ASHFORD*, *Kent, TU.* Saracen's Head, Royal Oak
57 —*by Aylesford*, 8
55 —*by Maidstone*, 7
59 —*by Rochester*, 9
Cross, 345
154 Ashford, *Derb.* 202. *Cross*, 357
144 Ashford, *Som.* 62
140 Ashill, *Som.* 68
46 Ashington, *Sussex*, 32
351 Ashkirk, *Roxb.* 189
91 Ashley Cross, *Hants.* 48
17 *Ashtead, *Surrey*, 31. Leg of Mutton and Cauliflower. *Cross*, 366
185 Ashton, *Chesh.* 158
195 Ashton, *Lanc.* 165. *Cross*, 396
220 Ashton, *Lanc.* 165
— **ASKRIGG*, *Yorksh. TH.* Angel, Red Lion
246 —*by Boroughbridge*, 217
260 —*by Settle*, 217
Cross, 375
104 Aslackby, *Linc.* 238
37 Assington Cross, *Oxon.* 93
160 Astbury, *Chesh.* 162. *Cross*, 410
133 Aston, *Derb.* 190. *Cross*, 316
105 Aston, *Gloc.* 97. *Cross*, 291
155 Aston, *Yorksh.* 216
34 Aston Clinton, *Bucks*, 143. *Cross*, 338
110 Aswarby, *Linc.* 239
157 Atcham, *Salop*, 123, 124
99 Atford, *Wilts.* 82
— Atherington, *Devon*,
202 —*by Chumleigh*, 63
187 —*by Dulverton*, 67
107 **ATHERSTONE*, *Warw. TU.* 150, 157. Bull's Head, George, Red Lion. *Cross*, 285, 286, 427, 429
162 Attercliffe, *York*, 216. *Cross*, 294, 399
— **ATTLEBOROUGH*, *Norf. TH.* Cock
98 —*by Diss*, 273
94 —*by Thetford*, 257
249 **AUCKLAND (BISHOP)* *Durh. TH.* 220. Talbot. *Cross*, 374

Dis
246 Auckland (West) *Durh.* 220, 231. *Cross*, 374
154 Audley, *Staff.* 169
218 Aughton, *Lanc.* 166
155 Aughton, *Yorksh.* 198
— Austerlands, *Yorksh.* *Cross*, 354
125 **Aust Passage Inn*, *Gloc.* 107. *Cross*, 331
18 Aveley, *Essex*, 268
104 Avon, *Hants*, 50
158 Awliscombe, *Devon*, 63
— *AXBRIDGE*, *Somersetshire*, *TH.* *Cross*, 287, 336
147 **AXMINSTER*, *Devon*, *S.* 41. George. *Cross*, 328, 372
246 Aycliffe, *Durh.* 223
128 Aylburton, *Gloc.* 102
— **AYLESBURY*, †† *Bucks*, *S.* George, White Hart
40 —*by Amersham*, 126
38 —*by Watford*, 143 *Cross*, 338, 438
33 Aylesford, *Kent*, 7, 8
AYLSHAM, *Norfolk* *TU.* Black Boy, Black Bull
120 —*by Norwich*, 264
118 —*by Reepham*, 263 *Cross*, 406
69 Aynhoe on the Hill, *Northam.* 126. *Cross*, 361
344 Ayton, *Berw.* 224
270 Ayton Bank, *Durh.* 223
235 Ayton (East) *Yorksh.* 235
239 Ayton, *Yorksh.* 236

B.

205 Bacap, *Lanc.* 207
17 Bacher Heath, *Herts*, 145
192 Backford, *Chesh.* 166
103 Bacon's Inn, *Warw.* 170. *Cross*, 286
29 Baddow (Great) *Essex*, 269, 270
147 Bagborough (West) *Som.* 67
69 Bagdon, *Wilts*, 84
309 Bagrave, *Northumb.* 230, 231
26 *Bagshot, *Surrey*, 38. King's Arms, White Hart
257 Bainbridge, *Yorkshire*, 217. *Cross*, 375
153 **BAKEWELL*, *Derb.* *M.* 202. New George, Old George. *Cross*, 293, 357, 399
203 **BALA*, *Merion*, *S.* 136. Bull, White Lion. *Cross*, 280
161 Balby, *Yorksh.* 216

Dis
228 Baldersby, *York*, 194
122 Balderton, *Nott.* 181
37 **BALDOCK*, *Herts*, *TH.* 179. White Horse. *Cross*, 339
213 Bamber Bridge, *Lanc.* 165, 176
— *BAMPTON*, *Dev.* *S.*
171 —*by Dulverton*, 67
163 —*by Wiveliscombe*, 67 *Cross*, 378
71 *BAMPTON*, *Oxon.* *W.* 103. *Cross*, 379
— **BANBURY*, † *Oxon.* *TH.* Red Lion, White Lion
75 —*by Amersham*, 126
71 —*by Watford*, 143 *Cross*, 299, 426
171 Bangor, *Salop*, 172
253 BANGOR, *Caern.* *W.* 132, 153
— *Bangor Ferry, *Caern.* George and Dragon
252 —*by Chester*, 153
245 —*by Oswestry and Capel Cerrig*, 132
371 **Bankhouse Inn*, *Edinb.* 189
174 **Bank Top Inn*, *Yorksh.* 193, 198
13 Banstead Downs, *Surrey*, 30
41 Bapchild, *Kent*, 2
173 Barbridge, *Chesh.* 152
91 Barford, *Warw.* 144
87 Barford, *Wilts*, 53, 64
133 Bargate, *Derb.* 204
62 Barham, *Kent*, 8
7 Barking, *Essex*, 265
185 Barkston, *York*, 228
34 *Barkway, *Herts*, 250. Wheatsheaf
146 Barkwith (East) *Linc.* 243
145 Barkwith (West) *Linc.* 243
37 Barley, *Herts*, 250
65 Barley Mow, *Northamp.* 126. *Cross*, 430
— Barley Mow Inn, *Warw.* *Cross*, 292, 303, 330
222 *BARMOUTH*, *Merion.* 139
200 Barmston, *York*, 246
210 *Barnby, *Yorksh.* 236. Moor Inn
148 **Barnby Moor Inn*, *Nott.* 182
6 Barnes, *Surrey*, 44
5 Barnes Common, *Surrey*, 44
11 **BARNET*, *Herts*, *M.* 148. Green Man, Red Lion
81 Barnham, *Suff.* 271. *Cross*, 404
86 Barnsley, *Gloc.* 103. *Cross*, 299
118 Barnsley, *Worcest.* 129
— **BARNSLEY*, *Yorksh.* *W.* White Bear
172 —*by Rotherham*, 198

(See the next page)

Dis	
176	—*by Sheffield*, 193
	Cross, 355, 370
—	**BARNSTAPLE*, †† *Devon*, *F.* Exeter Inn, Golden Lion, Union Rooms and Hotel
210	—*by Chumleigh and Atherington*, 62
214	—*by Chumleigh and South Molton*, 63
212	—*by Crediton and South Molton*, 63
202	—*by Honiton*, 63
192	—*by Taunton*, 61
	Cross, 434
—	Barnwell St. Andrew's, *Northampt.*
76	—*by Clapton*, 213
79	—*by Thrapston*, 201
104	Barnwood, *Gloc.* 103
96	Barnythorpe, *Rutl.* 197
79	Barrington (Little) *Gloc.* 98
259	Barrow Green, *Westm.* 177
112	Barsham (East) *Norf.* 260
132	Bartestree, *Heref.* 119
167	**BARTON*, *Linc. M.* 239. Waterside House. *Cross*, 369
223	Barton, *Lanc.* 177
69	*Barton Mills, *Suff.* 257. Bull
73	Barton Seagrave, *Northampt.* 196. *Cross*, 309
37	Barton in the Clay, *Bedf.* 154
153	Basford Gate, *Salop*, 138
45	**BASINGSTOKE*, *Hants*, *W.* 39. Crown, Maiden Head. *Cross*, 285, 425, 439
150	Bassalig, *Monm.* 88
111	Basset's Pole, *Staff.* 160. *Cross.* 286, 302
46	Bassildon, *Berks*, 84. *Cross*, 424, 437
93	Baston, *Linc.* 238
130	Batchley Green, *Heref.* 117
138	Bateman Bridge, *Derb.* 202
—	*BATH, †† *Som. W. S.* Lamb, White Hart, White Lion, York Hotel
107	—*by Chippenham*, 87
107	—*by Devizes*, 82
106	—*by Sandy Lane*, 83
108	—*by Windsor*, 82
	Cross, 286, 287, 288, 289, 291, 294, 298, 300, 302, 303, 304, 305, 306
—	Bath Easton, *Som.*
104	—*by Chippenham*, 87
105	—*by Devizes*, 82
104	—*by Sandy Lane*, 83
	Cross, 305
104	Bathford, *Som.* 82. *Cross*, 305
147	Bath Pool, *Som.* 68. *Cross*, 336
4	Battersea Rise, *Surrey*, 18
56	**BATTLE*, *Sussex*, *TH.* 14. George. *Cross*, 324, 326, 388
324	Battle Stone, *Northumb.* 227
107	Bawdeswell, *Norfolk*, 262. *Cross*, 405
135	Bawdrip, *Som.* 62
153	**BAWTRY*, *York*, *S.* 182. Crown. *Cross*, 398
107	Bayford, *Som.* 65, 66
118	Baynard's Leap, *Lincolnsh.* 213. *Cross*, 314
55	Baythorn End, *Essex*, 272
—	**Beachley Passage Inn*, *Glocest.* *Cross*, 331
23	**BEACONSFIELD*, *Bucks*, *TH.* 110. Bull, Saracen's Head, White Hart
139	Beamhurst, *Staff.* 170, 191
132	*BEAMINSTER*, *Dorset*, *TH.* 55. *Cross*, 287, 372
27	Bear Green, *Surrey*, 31
82	Beaulieu, *Hants*, 47
251	**BEAUMARIS*,† *Angles. W.* 132, 153. Bull's Head
59	Beauport, *Sussex*, 15
202	Bebbington (Great) *Chesh.* 166
—	**BECCLES*, *Suffolk*, *S.* King's Head
109	—*by Halesworth*, 277
112	—*by Harleston*, 276
	Cross, 284
9	Beckenham, *Kent*, 13, 14. *Cross*, 368
81	**Beckhampton Inn*, *Wilts*, 82, 86
104	Beckington, *Som.* 85. *Cross*, 294
—	Beckley, *Sussex*
56	—*by Northiam*, 11
58	—*by Silver Hill*, 11
223	**BEDALE*, *York*, *TU* 183. Crown and Anchor, Swan. *Cross*, 421
232	**Beddgelert*, *Caern.* 136
13	*Bedfont, *Midd.* 37. Black Dog
—	**BEDFORD*,†† *Bedfordsh. TU. S.* George, Star, Swan
53	—*by Dunstable*, 154
50	—*by Hitchin*, 195
51	—*by Luton*, 154
57	—*by Woburn and Ridgemont*, 155. *Cross*, 340
100	Bedlam, *Gloc.* 98, 113
70	Bedwin (Great) †† *Wilts*, 85
96	Bedworth, *Warw.* 157
52	Beeding, *Sussex*, 32, 35
196	Beeford, *York*, 246

Dis	
—	Beer, *Devon. Cross*, 445
48	Beeston Cross, *Bedf.* 179
63	Begbrook, *Oxon*, 94, 121
257	Begelly, *Pemb.* 92
44	Beggar's Bush, *Oxon*, 94
153	Beggar's Bush, *Radnorsh.* 118
322	**BELFORD*, *Northumb. TH.* 224. Bell
100	Belgrave, *Leic.* 174
17	Bell Bar, *Herts*, 178
300	*BELLINGHAM, Northumb. TU.* 222. *Cross*, 391
242	Belovely, *Cornw.* 70
134	*BELPER, Derb. S.* 203. *Cross*, 285
21	Belswains, *Herts*, 145
162	Belton, *Linc.* 215
366	Belton Ford, *Hadd.* 225
107	Benacre, *Suffolk*, 275
80	Benefield, *Northampt.* 212
56	Benge's Gate, *Sussex*, 22, 36
99	*Bengeworth, *Worc.* 95. Unicorn. *Cross*, 291, 379
121	Benington, *Linc.* 244
118	Bennington (Long) *Linc.* 181
46	*Bensington, *Oxon*, 94. Castle, White Hart
142	Bentley, *Derb.* 204
42	Bentley Green, *Hants*, 38
128	Benvilledone, *Dorset*, 55
212	*Bere Alston,†† *Devon*, 75. King's Arms
215	Bere Ferris, *Devon*, 75
112	*BERE REGIS, Dorset, W.* 51
114	*BERKELEY, Glocest. W.* 105, 106
112	Berkeley Heath, *Gloc.* 105, 106. *Cross*, 329
26	**BERKHAMPSTEAD, Herts, S.* 143. King's Arms
246	**BERNARD CASTLE, Durh. W.* 184, 212. Rose and Crown. *Cross*, 374, 444, 453
163	Berry, *Som.* 66. *Cross*, 378
39	Berstead, *Kent*, 8
65	Berstead (South) *Sussex*, 36
337	**BERWICK*, †† *Berw. S.* 224. King's Arms, Red Lion
374	*BERWICK (NORTH) Haddingt.* 225
96	Berwick St. Leonard, *Wilts*, 64
238	Bessenby, *York*, 237
189	Beswick, *York*, 240
132	Besthorpe, *Notts*, 214
157	Betley, *Staff.* 169
239	Bettws, *Caern.* 136
211	Bettws, *Denb.* 172
226	Bettws-y-Coed, *Caern.* 132
—	**BEVERLEY*,†† *York, W.S.* Beverly Arms, Tiger
183	—*by Hull*, 239
227	—*by York*, 237
	Cross, 307
101	Beverstone, *Gloc.* 106
129	**BEWDLEY*, † *Worc. S.* 128. George. *Cross*, 290, 307, 385
13	Bexley, *Kent*, 3
11	*Bexley Heath, 1. Golden Lion. *Cross*, 367
46	Bexley Hill, *Sussex*, 22
172	Bickerton, *Chesh.* 164
—	*Bibury, *Glocest.* Swan. *Cross*, 299
54	**BICESTER, Oxon, F.* 146. King's Arms. *Cross*, 340
206	Bickerstaffe, *Lanc.* 166
188	Bickington, *Devon*, 72
200	Bickington (High) *Devon*, 63
—	**BIDDEFORD, Devon, TU.* Pack Horse
201	—*by Barnstaple*, 61
211	—*by Chumleigh*, 68
218	—*by Torrington*, 69
	Cross, 434
203	Bideford Bridge, *Devon*, 72, 74
53	Bidenden, *Kent*, 16. *Cross*, 325
45	**BIGGLESWADE, Bedf. W.* 179. Sun. *Cross*, 443
276	Biker, *Northumb.* 234
—	*BILDESTON, Suffolk, W.*
70	—*by Hadleigh*, 266
63	—*by Lavenham*, 272
93	*BILLESDON, Leic. F.* 190
93	Billingford Common, *Norf.* 276
244	Billingham, *Durh.* 232
300	*BILLINGHAM, Northumb. TU.* 222. *Cross*, 391
123	Billinghay, *Linc.* 244
42	Billinghurst, *Sussex*, 34
23	**BILLERICAY, Essex, TU.* 268. Crown. *Cross*, 350
224	Bilsborough, *Lanc.* 177
127	Bilston, *Staff.* 123
178	Bilton, *Yorksh.* 244
29	*Binfield, *Berks*, 55. Stag and Hounds
—	*BINGHAM, Notts, TH.*
124	—*by Grantham*, 181
126	—*by Loughborough*, 192
	Cross, 316
202	*BINGLEY, Yorksh. TU.* 219
129	Birch (Great) *Heref.* 112
109	Bircham (Great) *Norf.* 252

Dis

67 Birchington, *Kent*, 5
14 Birchwood Corner, *Kent*, 6
217 Birdforth, *Yorsh.* 229
100 Birdlip, *Glocest.* 103, 104. *Cross.* 289, 440
— **BIRMINGHAM*, *Warw. TH.* Castle, Hen and Chickens, Hotel, Swan
115 —*by Banbury*, 144
116 —*by Oxford*, 122
109 —*by Stone Bridge*, 160 *Cross*, 286, 292, 302, 308, 311, 330, 410, 411, 429
— Birstall, *Yorksh. Cross*, 355
268 Birtley, *Durh.* 223
— **BISHOP AUCKLAND*, *See Auckland*
60 Bishopsbourne, *Kent*, 8
— Bishop Burton, *See Burton*
159 **BISHOP'S CASTLE*, †† *Salop*, *F.* 138. Castle. *Cross*, 332, 441
169 Bishop's Clyst, *Devon*, 52
— Bishop's Hull, *Som.*
154 —*by Bath and Wells*, 86
143 —*by Salisbury*, 61
161 Bishop's Moat, *Mont.* 138, 141
59 Bishopstone, *Sussex*, 33
— **BISHOP'S STORTFORD*, *See Stortford*
56 Bishop's Sutton, *Hants*, 38
— **BISHOP'S WALTHAM*, *See Waltham*
— *Bishop's Wearmouth, *See Wearmouth*
96 Bisley, *Gloc.* 104
102 Bitford, *Warw.* 127
90 Bitteswell, *Leic.* 150
38 Bix, *Oxon*, 94
121 Bixley, *Norf.* 277
211 **BLACKBURN*, *Lanc. W. S.* 205. Hotel, New Inn. *Cross*, 436, 437
— Black Boys Common, *Sussex. Cross*, 389
188 Black Dog Inn, *Devon*, 63
305 Blackford, *Cumb.* 185
112 Blackford, *Som.* 65. *Cross*, 360
5 *Blackheath, *Kent*, 1. Green Man
233 Blackpool, *Lanc.* 165
133 **Black Rock Inn*, *Monm.* 88. *Cross*, 283
203 Blackrode, *Lanc.* 176
51 Black-Thorn Heath, *Oxon*, 146
30 *Blackwater, *Hants*, 39. Swan, White Hart
260 Blackwater, *Corn.* 71

Dis

36 Blackwater St. Anne's, *Essex*, 270
— Blackwell, *Somersetsh. Cross*, 342
349 Blainslee, *Roxb.* 230
123 Blakeney, *Gloc.* 102
103 **BLANDFORD*, *Dorset*, *S.* 40. Crown, Greyhound. *Cross*, 305, 435
99 Blashford Green, 50
59 Blatchington, *Sussex*, 33
42 Bleak Hall, *Bedf.* 179
11 Blendon, *Kent*, 3
21 Bletchingley, †† *Surrey*, 28. *Cross*, 408
59 Bletchington, *Oxon*, 113
152 Bletchley, *Salop*, 172
56 Bletsoe, *Bedf.* 196
121 Blickling, *Norf.* 264
23 Blindly Heath, *Surrey*, 28
152 Bluets' Cross, *Devon*, 61, 86
— Blyth, *Northumberl. Cross.* 418
151 *BLYTH*, *Notts*, *W.* 182, 216
99 Blythburgh, *Suffolk*, 275. *Cross*, 283
126 Blythbury, *Staff.* 169
152 Blyton, *Linc.* 214
38 Bobbing, *Kent*, 4
41 *Bocking Street, *Essex*, 270. White Hart
— Bodedvrn, *Angles.*
269 —*by Nampiwich*, 154
262 —*by Oswestry*, 132
84 Bodenham, *Wilts*, 49
214 Bodfari, *Flintsh.* 135
230 Bodiga, *Cornw.* 77
235 **BODMIN*, †† *Cornw. S.* 70. King's Arms, White Hart. *Cross*, 434
— *Bognor, *Sussex.* Hotel
67 —*by Arundel*, 36
68 —*by Chichester*, 36
66 —*by Petworth*, 36 *Cross*, 297
193 Bold Heath, *Lanc.* 166
271 Boldon (East) *Durh.* 233
272 Boldon (West) *Durh.* 233
133 *BOLINGBROKE*, *Linc. TU.* 242. *Cross*, 393
141 Bollington, *Linc.* 243
145 *BOLSOVER*, *Derb. F.* 192
244 Bolton, *Lanc.* 177
197 **BOLTON*, *Lanc. M.* 207. Boar's Head. *Cross*, 396
— *Bolton Bridge, *Yorksh.* Devonshire Arms. *Cross*, 395
208 Bolton Green, *Lanc.* 165

Dis	
105	Bonchurch, *I. of Wight*, 24, 26
151	Bond's Green, *Heref.* 116
28	Bone End, *Bucks.* 83
138	Boningale, *Salop.* 123
265	Bonning Yate, *Westm.* 210
168	Bonvilston, *Glam.* 89
21	Bookham (Great) *Surrey*, 34
179	*Booth Ferry, *York*, 218. Ferry House Inn. *Cross*, 395
163	Booth Lane, *Chesh.* 163. *Cross*, 371
289	Bootle, *Camb.* 209
95	Boreham, *Wilts*, 58, 59 *Cross*, 295
33	Boreham Street, *Essex*, 266
—	*BOROUGHBRIDGE,†† *York.* Crown, Greyhounds
206	—*by Newark*, 183
221	—*by Sheffield*, 194 *Cross*, 382, 436, 454
222	Borrowby, *York*, 232
162	Bosley, *Chesh.* 175
230	Bosscastle, *Cornw.* 79
233	Bossiney,†† *Cornw.* 79
169	Bostock, *Chesh.* 163
116	**BOSTON,*** *Linc. W. S.* 241. Peacock, Red Lion, White Hart. *Cross*, 312, 313, 314, 315, 317, 318
106	*BOSWORTH (MARKET) Leic. W.* 156
83	Bosworth (Husbands') *Leic.* 156. *Cross*, 309
86	**BOTESDALE*, *Suffolk*, *TH.* 271. Crown
393	Bothwell, *Laner.* 186
393	Bothwell Bridge, *Laner.* 186
60	Botley, *Berks*, 98. *Cross*, 338
69	*Botley, *Hants.* 46. Dolphin. *Cross*, 296
188	Boughton, *Chesh.* 152, 173
50	Boughton Hill, *Kent*, 3
—	Boughton Lees, *Kent*
53	—*by Maidstone*, 9
56	—*by Rochester*, 9
49	Boughton Street, *Kent*, 3. *Cross*, 326
97	**BOURN*, *Linc. S.* 238. *Cross*, 312, 319
49	*Bourn Bridge, *Camb.* 256. King's Arms. *Cross*, 350
24	Bourn End, *Herts*, 143
—	*Bourne (East) *Sussex.* Lamb
66	—*by Tunbridge Wells*, 17
61	—*by Uckfield*, 33 *Cross*, 413, 447, 448
—	*Bourne (South) *Sussex.* New Inn
66	—*by Tunbridge Wells*, 17
62	—*by Uckfield*, 33 *Cross*, 413, 448
104	Bourton, *Dorset*, 65
87	Bourton on the Hill, *Gloc.* 95
2	Bow, *Midd.* 255, 265
188	*BOW, Devon. TH.* 69. *Cross*, 446
192	Bow, *Devon*, 73
92	Bowden Hill, *Wilts.* 83
84	Bowden (Great) *Leic.* 190
84	Bowden (Little) *Northam.* 156
248	Bowes, *York*, 184. *Cross*, 374, 444
273	Bowness, *Westm.* 200, 210
—	Bowness, *Cumberl.* *Cross*, 346
100	Box, *Wilts*, 83, 87
33	Boxley Hill, *Kent*, 7, 12. *Cross*, 327
23	Boxmoor, *Herts*, 143
237	Boynton, *Yorkshire*, 237
60	Bozeat, *Northampt.* 155
138	Brace Bridge, *Linc.* 214
327	Brackenhill, *Dumf.* 185
63	**BRACKLEY*,†† *Northamp. W.* 143. Crown. *Cross*, 430
27	Bracknell, *Berks*, 55
33	Bradenham, *Bucks*, 129
66	Bradfield, *Suff.* 270
63	Bradfield, *Essex*, 274
196	**BRADFORD*, *York*, *TH.* 219. Sun, Talbot. *Cross*, 319, 349, 394
—	**BRADFORD*, *Wilts*, *M.* Swan
102	—*by Devizes*, 82
100	—*by Hilperton and Trowbridge*, 85
101	—*by Tinhead and Trowbridge*, 57 *Cross*, 305, 306
97	Brading, *Isle of Wight*, 23, 24, 26
118	Bradmore, *Nott.* 191
163	Bradnich, *Devon*, 64, 86
51	Bradwell, *Essex*, 270
133	Brailsford, *Derb.* 174
248	Braint, *Angles*, 132, 153
46	**BRAINTREE*, *Essex*, *W.* 270. White Hart. *Cross*, 320, 364
296	Braithwaite, *Cumb.* 200
51	Bramber,†† *Sussex*, 32, 35
98	Bramfield, *Suffolk*, 277
190	Bramham, *Yorksh.* 183
311	**BRAMPTON*, *Cumb. TU.* 185. Howard's Arms. *Cross*, 418
104	Brampton, *Suffolk*, 277
119	Brancaster, *Norf.* 251. *Cross*, 366
78	**BRANDON*, *Suffolk*, *F.* 259. Checkers. *Cross*, 422

Dis	
76	Brandon Creek Bridge, *Norf.* 250
191	*Brandsburton, *Yorksh.* 246. Golden Ball
128	Branston, *Staff.* 158. *Cross*, 304
96	Bratton, *Wilts*, 57
27	Braughing, *Herts*, 250
73	Braunston, *Northamp.* 160
277	Breage, *Corn.* 71
171	**BRECON.*† *Breck. W. F.* 109, 120. Bell, Golden Lion. *Cross*, 279, 282, 320, 322, 323
149	Bredwardine, *Heref* 120
39	Brenchley, *Kent*, 16
199	Brent, *Devon*, 72
7	**BRENTFORD*, *Midd. S.* 37. Pigeons
61	Brent Illeigh, *Suff.* 272
208	Brent Tor, *Devon*, 74
18	**BRENTWOOD*, *Essex*, *TH.* 265. White Hart. *Cross*, 321
—	Brereton, or Bruerton, *Staff.*
129	—*by Atherstone*, 151
124	—*by Coleshill*, 161
164	Brereton Green, *Chesh.* 164. *Cross*, 417
178	Bretton, *York*, 198
—	Brewham, *Som.*
106	—*by Andover*, 60
110	—*by Warminster*, 66
129	*BREWOOD*, *Staff. TU.* 171
104	Brianstone, *Dorset.* 40. *Cross*, 305
43	*Brickhill, *Bucks.* 159. George, White Lion
218	Brick Kiln, *Flint* 134, 153
351	Brickston Brae Head, *Dumf.* 185
128	Bridenbury, *Heref.* 117
201	Bridestow, *Devon*, 70
58	Bridge, *Kent*, 3
91	Bridge Casterton, *Rutl.* 180
181	*BRIDGEND*, *Glam. S.* 89
353	Bridge End, *Berw.* 228
144	Bridgeford (Great) *Staff.* 151. *Cross*, 442
162	Bridgemore, *Chesh.* 152, 169
139	**BRIDGENORTH*, †† *Salop*, *S.* 128. Castle, Crown. *Cross*, 290, 321, 322, 323, 333, 401
142	Bridge Sollers, *Heref.* 120
93	Bridge Town, *Warw.* 122, 127
353	Bridge of Urr, *Dumf.* 187
—	**BRIDGEWATER*, †† *Som. TH. S.* George, King's Head
149	—*by Bath*, 287
138	—*by Bruton*, 67
139	—*by Shepton Mallet*, 62 *Cross*, 336
—	**BRIDLINGTON*, *Yorksh. S.* Scarborough Castle, Ship at Bridlington Quay
208	—*by Lincoln and Driffield*, 240
206	—*by Linc. and Brandsburton*, 246
240	—*by York*, 237 *Cross*, 373
135	**BRIDPORT*, †† *Dorset. S.* 41. Bull, Golden Lion. *Cross*, 287, 328
156	**BRIGG*, or *GLANDFORD-BRIDGE*, *Linc. TH.* 239. Angel, White Lion. *Cross*, 397
—	**BRIGHTHELMSTONE*. *Sussex. TH.* Castle, New Inn, New Ship, Old Ship, White Horse
52	—*by Ditchling*, 29
61	—*by Dorking and Steyning*, 32
56	—*by East Grinstead and Chailey*, 29
58	—*by East Grinstead and Lewes*, 28
57	—*by Henfield*, 33
63	—*by Putney and Kingston*, 42
54	—*by Ryegate*, 30 *Cross*, 298, 323, 324, 326, 327, 382, 390, 414
162	Brigsley, *Linc.* 242
48	Brightwell, *Berks*, 95
137	Brimfield Cross, *Heref.* 138. *Cross*, 322
70	Brington, *Hunting.* 212
185	Bringwin, *Breck.* 119
141	Brinsop Court, *Heref.* 116
117	Brislington, *Som.* 87
—	*BRISTOL,†† *Gloc. W. S.* Bush, Full Moon, Talbot, White Hart, White Lion
120	—*by Bath*, 87
114	—*by Marshfield*, 91 *Cross*, 328, 331, 333, 334, 335, 336, 337, 339, 341, 342
195	Briton Ferry, *Glam.* 89
201	*Brixham, *Devon*, 75. Crown and Anchor, Globe, London Inn. *Cross*, 378
215	Brixton, *Devon*, 73
3	Brixton Causeway, *Surrey*, 27
72	Brixworth, *Northam.* 173
35	Broadbridge Heath, *Sussex*, 34, 35
159	Broadham Oak, *Staff.* 170
57	Broad Oak, *Sussex*, 12
75	Broadstairs, *Kent*, 5. *Cross*, 411
29	Broadwater, *Herts*, 179, 249
56	Broadwater, *Sussex*, 32, 35
134	Broadwaters Inn, *Worc.* 125. *Cross*, 307

Dis	
94	*Broadway, *Worc.* 95. White Hart. *Cross*, 379
124	Broadway, *Dorset*, 51
117	Broadway, *Worc.* 117
96	Brockdish Street, *Norf.* 276
83	Brockford Street, *Suff.* 267, 272
226	Brocks Bridge, *Lanc.* 177
10	Brockley Hill, *Midd.* 146
90	Brockenhurst, *Hants*, 47
175	Brockton (near Shrewsbury) *Salop*, 130
146	Brockton (near Madefey Market) *Salop*, 130
102	Brockworth, *Gloc.* 103, 104
116	**BROMESGROVE*, *Worcest. TU.* 127. Crown, Golden Cross. *Cross*, 329, 342
80	Bromeswell, *Suff.* 278
10	**BROMLEY*, *Kent*, *TH.* 10. Bell, White Hart. *Cross*, 368
129	*BROMLEY (ABBOTS) Staff. M.* 169. *Cross*, 292
1	Brompton, *Midd.* 42
231	Brompton, *York*, 235
128	**BROMYARD*, *Heref. TU.* 117. Falcon. *Cross*, 384
38	Brook Green, *Surrey*, 21.
16	Brook Street, *Essex*, 265
12	Brook Street, *Herts.* 248
31	Broomfield, *Essex*, 270
396	Broom House, *Lanerk.* 186
146	**BROSELEY*, *Salop*, *W.* 128. (At the Iron Bridge) Tontine Inn. *Cross*, 290, 400
178	Brotherton, *Yorksh.* 182,249. *Cross*, 380
—	**BROUGH*, *West. TH.* New Inn, Swan
261	—*by Doncaster*, 184
283	—*by Sedbergh*, 208 *Cross*, 374, 444
—	Brough Ferry, *Yorks.* *Cross*, 453
282	Brough Sowerby, *Westm* 208. *Cross*, 374
48	Broughton, *Bucks.* 149
194	Broughton, *Flint.* 153, 159
281	Broughton in Furness, *Lanc.* 209
156	Broughton, *Linc.* 243
169	Broughton, *Salop*, 133
152	Broughton, *Staff.* 152
232	Broughton, *York.* 205
221	Broughton Bridge, *Lanc.* 177
110	Broughton (Nether) *Leic.* 197
111	Broughton (Upper) *Notts.* 197
205	Brownson, *Devon.* 73
16	Broxbourn, *Herts.* 248
362	Broxburn, *Hadd.* 225
169	Broxton, *Chesh.* 173
162	Brown Edge, *Chesh.* 164
129	Bruerton, or Brereton, *Staffordsh.* 151, 161
190	Bruncliff, *York*, 219
164	Brunllys, *Breck.* 120
167	Brushford, *Som.* 67
—	**BRUTON*, *Som. S.* Blue Ball, King's Arms
109	—*by Andover*, 60
112	—*by Salisbury*, 65
117	—*by Shaftesbury*, 66
113	—*by Warminster*, 66 *Cross*, 306, 360
217	Brymind, *Caerm.* 90
142	Bryngwyn, *Monm.* 99
173	**BUALT*, or Builth, *Breck.* 119. King's Head. *Cross*, 279, 281, 352, 401
61	*Buckden, *Hunt.* 179. George
—	*BUCKENHAM (NEW) Norf. S.*
98	—*by Botesdale*, 273
93	—*by Diss*, 273
95	Buckenham (Old) 273
194	Buckfastleigh, *Devon.* 72
—	**BUCKINGHAM*, †† *Bucks*, *S.* Lord Cobham's Arms, White Hart
58	—*by Amersham*, 126
55	—*by Watford*, 143 *Cross*, 340, 361
55	Buckingham (Little) *Sussex*, 35
76	Buckland, *Kent*, 3
34	Buckland, *Herts*, 248
97	Buckley, *Wilts*, 58
256	Buckshead, *Corn.* 70
—	Buckshead, *Dorsetshire.* *Cross*, 372
140	Budby, *Notts* 215
162	Budleigh (East) *Devon*, 52
177	Budworth (Great) *Chesh.* 164
150	Buildwas, *Salop*, 124
100	Bulchamp, *Suff.* 277. *Cross*, 283
96	Bulkington, *Wilts*, 57
176	*Bullock Smithy, *Chesh.* 175, 203. Sun
52	Bulmer Tye, *Essex*, 270
106	**BUNGAY*, *Suff. TH.* 276, 277. King's Head, Tuns
117	Bunny, *Notts.* 191
31	*Buntingford, *Herts*, 248. Bell, George
98	Burbage, *Leic.* 150
73	Burbage, *Wilts*, 85. *Cross*, 361
86	Burcombe, *Wilts*, 53
51	Burcot, *Oxon.* 102

Dis	
21	Burfoot Bridge, *Surrey*, 31
—	**BURFORD*, *Oxon. S.* Bull, George
76	—*by Henley*, 98
72	—*by High Wycombe*, 111 *Cross*, 299, 379
134	*Burford, *Salop*, 137. Swan
92	Burgate (Upper) *Hants.* 49
135	Burgh, *Linc.* 244
183	Burland, *Yorksh.* 218
207	Burley, *Yorksh.* 195. *Cross*, 394
171	Burlton Grove, *Salop*, 133
81	Burmington, *Warw.* 121
24	Burnham, *Bucks.* 83
48	Burnham, *Essex*, 259
121	Burnham Depdale, *Norf.* 251
—	**BURNHAM MARKET*, *Norf. M. S.* Pitt's Arms
118	—*by Castle Rising*, 251
121	—*by Creak*, 252
118	—*by Hillington*, 252
121	—*by Swaffham*, 260 *Cross*, 366
221	Burniston, *York*, 240
—	**BURNLEY*, *Lancash. S.* Bull, Thorn
211	—*by Haslingden*, 206
213	—*by Rochdale*, 207 *Cross*, 436, 437
163	Burringham, *Linc.* 214
197	Burrington, *Devon.* 63, 68
143	Burrowbridge, *Som.* 86
223	**Burscoughbridge Inn*, *Lanc.* 166
151	**BURSLEM*, *Staff.* 191. *Cross*, 358, 410
234	Burton Agnes, *Yorksh.* 237
225	Burton Bishop, *Yorksh.* 237
201	Burton Hill, *Devon.* 76
71	Burton Latimer, *Northampt.* 196
102	Burton Lazars, *Leic.* 197
251	**BURTON*, *Westm. TU.* 177. Green Dragon, Royal Oak
—	*BURTON UPON STRATHER, Linc. TU.*
165	—*by Lincoln*, 243
171	—*by Newark*, 214 *Cross*, 369
—	**BURTON UPON TRENT*, *Staff. TH.* George, Queens
125	—*by Ashby-de-la-Zouch*, 157, 190
125	—*by Measham*, 158
130	—*by Tamworth*, 158 *Cross*, 304, 330, 427
285	Burwalls, *Westm* 208
—	Burwash, *Sussex*. *Cross*, 325, 447
142	Burwell, *Linc.* 242

Dis	
195	**BURY*, *Lanc. TH.* 205. Eagle and Child, Hare and Hounds. *Cross*, 396
—	Bury, *Sussex*
56	—*by Petworth*, 21
52	—*by Pulborough*, 34
315	Buryness, *Northumb.* 230
—	**BURY ST. EDMUNDS*, †† *Suffolk, W.* Angel, Bell, Half Moon, Six Bells
71	—*by Chelmsford*, 271
75	—*by Newmarket*, 257 *Cross*, 343, 344, 376
34	Busbridge, *Surrey*, 21
74	Buscot, *Berks.* 103
177	Bush Bridge, *Som.* 66
231	Bushby Stoop (Thirsk) *Yorksh.* 194
216	Bushby Stoop (Northallerton) *Yorksh.* 222
13	Bushey, *Herts*, 142
12	Bushy Park, *Midd.* 43
146	Buslingthorpe, *Linc.* 242, 243
47	Butcher's Cross, *Sussex*, 17
254	Butcher Race (Low) *Durh.* 223
171	Butley, *Chesh.* 175
84	Butley, *Suff.* 278
119	Butt House, *Derb.* 157
160	Butterwick (East) *Linc.* 214
178	Buttington, *Montg.* 130
268	Buttress, *Corn.* 71
—	*Buxton, *Derb.* Angel, Eagle and Child, George, Grove, Hall, Crescent Stables
160	—*by Ashborn*, 204
166	—*by Ultoxeter*, 170 *Cross*, 293, 357, 399, 415, 416, 423, 441
163	Bwlch, *Breck.* 100
211	Bwlch y Buarth, *Merion.* 136
154	Byton, *Heref.* 116, 118. *Cross*, 322

C.

158	Caborn, *Linc.* 243
114	Cadbury, *Som.* 65. *Cross*, 306
105	Cadeby, *Leic.* 156
210	Cadley, *Glam.* 90
219	Cadley Moor, *Lanc.* 177
97	Cadnall, *Gloc.* 93
—	Cadnam, *Hants.*
79	—*by Romsey*, 48
85	—*by Southampton*, 39 *Cross*, 298
211	Cadron, *Devon*, 70
196	*CAERGWRLE, Flintsh. S.* 134
233	Caer Hun Hall, *Caern.* 132

Dis	
146	*CAERLEON, Monm. TU.* 88
—	**CAERMARTHEN,* † *Caerm. W. S.* Boar's Head, Ivy Bush, King's Arms
220	—*by Brecon*, 101
233	—*by Swansea*, 90 *Cross*, 279, 342
	**CAERNARVON*,† *Caern. S.* Goat, Hotel, Sportsman
244	—*by Bala*, 136
257	—*by Dynasmouthy*, 140
160	*CAERPHILLY, Glam. TH.* 88, 91
137	*Caerwent, *Monm.* 88. Ship. *Cross*, 283
212	*CAERWYS, TU. Flintshire*, 134. *Cross*, 386
103	Cain Cross, *Gloc.* 105
146	Cairnham, *Salop.* 129
156	**CAISTOR, Linc. M.* 243. George. *Cross*, 397
40	Calcot Green, *Berks.* 56, 81
85	Caldecot, *Rutl.* 196
46	Caldecot (Lower) *Bedf.* 179
216	*CALLINGTON*, or *KELLINGTON*,†† *Corn. W.* 76. *Cross*, 435
131	Callow, *Heref.* 112
88	**CALNE*,†† *Wilts, TU.* 87. Catherine Wheel, White Hart. *Cross*, 363
49	Cambden's Hill, *Kent*, 12, 16
179	Cambelsforth, *York*, 218
3	Camberwell, *Surrey*, 13
295	Camboe, *Northumb.* 230. *Cross*, 391
266	*Camborne, *Cornw.* 78. Prince George
—	**CAMBRIDGE*, †††† *Camb. W. S.* Black Bull, Hoop, Red Lion, Rose, Sun
56	—*by Epping*, 259
51	—*by Royston*, 253
51	—*by Ware*, 250 *Cross*, 310, 339, 341, 342, 344, 350
1	Cambridge Heath, *Midd.* 255
109	**Cambridge Inn, Gloc.* 106. *Cross*, 329, 336
2	Camden Town, *Midd.* 147
228	*CAMELFORD*,†† *Corn. F.* 79
9	**CAMPDEN, Glocest. W.* 97. George
115	Camphill, *Warw.* 122
15	Canhatch Farm, *Surrey*, 30
258	Caniston Bridge, *Pemb.* 90
190	**Cann Office, Montg.* 139
—	**Cannard's Grave Inn, Som. Cross*, 287, 306
143	Cannington, *Som.* 62
316	Cannobie Kirk. *Dumf.* 188
123	Cannock, *Staff.* 171
55	*CANTERBURY, †† *Kent, W. S.* 3. Fountain, King's Head. *Cross*, 326, 344, 345, 346, 409
29	Capel, *Surrey*, 31
230	**Capel Cerrig, Caern.* 132
401	Capelton, *Lanerks.* 187
217	Capel Voelas, *Denb.* 132
142	Carburton, *Notts.* 215
168	Cardeston, *Salop.* 130
160	**CARDIFF*, † *Glam. W. S.* 88. Angel, Cardiff Arms. *Cross*, 280, 352, 384
240	**CARDIGAN*,† *Card. TU. S.* 109. Black Lion, White Hart. *Cross*, 282, 342
261	Carew, *Pemb.* 93
90	Carisbrook, *Isle of Wight*, 25
—	Carfra Mill, *Berw.*
359	—*by Greenlaw*, 227
356	—*by Jedburgh*, 231
360	—*by Kelso*, 228
160	Carhampton, *Som.* 62. *Cross*, 446
293	Carleton, *Cumb.* 210
226	Carleton, *Yorksh.* 206
177	Carleton, *Yorksh.* 218
233	Carleton Miniot, *Yorksh.* 194
357	**Carlingwark Inn, Kirkudb.* 187
—	*CARLISLE, †† *Cumb. S.* Blue Bell, Bush, Coffee House
301	—*by Boroughbridge*, 184
306	—*by Lancaster*, 178 *Cross*, 346, 347, 418, 419, 444, 454
303	Carlton, *Cumb.* 178
131	Carlton, *Nott.* 181
149	Carlton, *Yorksh.* 216
237	Carnaby, *Yorksh.* 237
246	Carnford, *Lanc.* 177
188	Carno, *Montg.* 141
261	Carnon, *Cornw.* 70
242	Carperby, *York*, 217. *Cross*, 375
267	Carrigillgate, *Cumb.* 212
359	Carron Bridge, *Dumf.* 187
—	*Carshalton, *Surrey.* Greyhound, King's Arms. *Cross*, 366
322	Carter Fell, *Roxb.* 230
251	Carter House, *Lanc.* 210
—	*CARTMEL, Lanc. M.*
252	—*by Lancaster*, 210
265	—*by Milthorpe*, 209
9	Cashmoor Inn, *Dorset*, 40
256	Casterton, *Lanc.* 208
91	Casterton (Bridge) *Rutl.* 180

Dis	
97	Castle Acre, *Norf.* 260. *Cross*, 405
105	Castle Bromwich, *Warw.* 170. *Cross*, 286
—	**CASTLE CARY*, *Som. TU.* Ainsford Inn
113	—*by Amesbury*, 60
116	—*by Salisbury*, 65 *Cross*, 306
99	Castlecombe, *Wilts.* 91
357	**CASTLE DOUGLAS*, *Kirk.* 187. Bell
255	**Castle Eden Inn*, *Durh.* 232
121	Castle Greasley, *Derb.* 158
100	Castle Rising,†† *Norf.* 251
164	Castleton, *Derb.* 202. *Cross*, 399
139	Catesby Beck, *Linc.* 242
30	Catherine Hill, *Surrey*, 19
245	Caton, *Lanc.* 207. *Cross*, 376
228	*Catterick, *Yorksh.* 183. Angel
229	*Catterick Bridge, *Yorksh.* 183. George. *Cross*, 348
110	Catton Lodge, *Norf.* 264
143	Catts Ash, *Monm.* 88
68	Catworth (Great) *Hunt.* 212
—	*Cave (North) *Yorksh.* *Cross*, 395. White Hart
—	*Cave (South) *Yorksh.* Fox. *Cross*, 395, 453, 454
119	Cavendish Bridge, *Leic.* 174. *Cross*, 427
165	Caverleigh, *Devon.* 61
54	Causeway, *Essex*, 273
142	Cawkwell, *Linc.* 244
187	Cawood, *Yorksh.* 218, 228
114	Cawston, *Norf.* 263
49	*Caxton, *Camb.* 248. Crown, George
192	Cefn Coch, *Montg.* 141
148	Cellar Head, *Staff.* 168
120	**GERNE ABBEY*, *Dorsets. W.* 55. New Inn
212	Cerrig y Druidion, *Denb.* 131
121	Chaddesley Corbet, *Worc.* 127
206	Chadleigh, *Devon.* 72
9	Chadwell, *Essex*, 268
43	Chailey, *Sussex*, 29
41	Chailey Common, *Sussex*, 29. *Cross*, 387
20	Chalfont St. Peter's, *Bucks*, 125
22	Chalfont St. Giles, *Bucks*, 125
37	Chalgrave, *Bedf.* 154
23	Chalk Street, *Kent*, 2
39	Chalk Well, *Kent*, 2
53	Challock Lees, *Kent*, 9
361	Channel Kirk, *Berw.* 227
198	Chapel Allerton, *Yorksh.* 193
70	Chapel Brampton, *Northampt.* 149
260	Chapel House, *Westm.* 200
73	*Chapel House, *Oxon.* 121. Shakspeare's Head
167	**CHAPEL IN LE FRITH*, *Derb. TH.* 203. King's Arms, Royal Oak. *Cross*, 348
168	Chapel Town, *Yorksh.* 193
—	**CHARD*, *Som. M.* Angel, George, Red Lion
146	—*by Bruton*, 65
140	—*by Yeovil*, 54 *Cross*, 328
112	Charfield, *Gloc.* 106
48	Charing, *Kent*, 7. *Cross*, 326
73	Charlbury, *Oxon.* 94
61	Charlow (East) *Berks.* 96
7	Charlton, *Kent*, 4
82	Charlton, *Wilts.* 56
94	Charlton, *Wilts.* 107
96	Charlton, *Gloc.* 98
314	Charlton, *Northumb.* 224
86	Charlton Street, *Wilts.* 49
141	Charmouth, *Dorset.* 41, 52
218	Chatburn, *Lanc.* 205
30	**CHATHAM*, *Kent, S.* 2. Mitre, Sun
75	*Chatteris, *Camb.* 253. George. *Cross*, 377
73	Chatteris Ferry, *Hunt.* 253
192	Chawley, *Devon.* 63
49	Chawton, *Hants.* 38, 45
226	Chaytor Houses, *Yorks.* 232
179	Cheadle, *Chesh.* 167. *Cross*, 417
	**CHEADLE*, *Staff. S.* Royal Oak, Wheatsheaf
149	—*by Leicester*, 191
146	—*by Lichfield*, 170 *Cross*, 381
141	Checkley, *Staff.* 170, 191
151	Cheddleton, *Staff.* 168, 170
188	Cheetham, *Lanc.* 205, 206
171	Chelford, *Chesh.* 162. *Cross*, 357, 399, 417
29	**CHELMSFORD*, *Essex, F.* 265. Black Boy, Saracen's Head, White Hart. *Cross*, 349, 350
2	Chelsea (Little) *Midd.* 42
—	**CHELTENHAM*, *Glocest. TH.* Fleece, George Hotel, Plough Hotel
94	—*by High Wycombe*, 111
98	—*by Northleach*, 98
101	—*by Stowe on the Wold*, 101 *Cross*, 289, 359, 440
69	Chelveston, *Northamp.* 213
135	**CHEPSTOW*, *Monm. S.* 102. Beaufort Arms, Three Cranes. *Cross*, 331

Dis
182 Cheriton Cross, *Devon.* 69
85 Cherril, *Wilts.* 87
200 Cherston, *Devon.* 72
— **CHERTSEY*, *Surrey, W.*
26 —*by Chertsey Bridge*, 43
22 —*by Esher*, 43
21 —*by Hampton Court Bridge*, 42
20 —*by Hounslow*, 44
23 —*by Twickenham*, 43
22 —*by Walton Bridge*, 43
27 **CHESHAM*, *Bucks. W.* 145
29 —*by Amersham*, 145
27 —*by Rickmansworth*, 145
13 Cheshunt Street, *Herts.* 248
14 Cheshunt Wash, *Herts.* 248
— *CHESTER, †† *Chesh. W. S.* Coach and Horses, Hop Pole, Hotel, Pied Bull, White Lion
189 —*by Lichfield*, 152
180 —*by Newport*, 173
Cross, 281, 290, 333, 334, 351, 352, 353, 371
265 Chester le Street, *Durh.* 223
150 **CHESTERFIELD*, *Derb. S.* 192, 205. Angel, Falcon. *Cross*, 285, 293, 330, 355, 356, 357, 381, 441
45 *Chesterford (Great) *Essex*, 256. Crown. *Cross*, 350
44 Chesterford (Little) *Essex*, 256
151 Chesterton, *Staff.* 162, 169
91 Cheverel (Little) *Wilts.* 57
138 Chetwynd Aston, *Salop.* 171. *Cross*, 334
22 Cheynies, *Bucks.* 145. *Cross*, 438
— *CHICHESTER, †† *Sussex, W. S.* Dolphin, Swan
61 —*by Chiddingford*, 22
63 —*by Duncton*, 22
61 —*by Haslemere*, 21
Cross, 296, 425
94 Chicklade, *Wilts.* 60
40 Chiddingfold, *Surrey*, 20, 22
137 Chidiock, *Dorset.* 41, 52
10 *Chigwell, *Essex*, 258. King's Head
118 Chilcompton, *Som.* 85
85 Chillesford, *Suff.* 278
93 Chilmark, *Wilts.* 64
147 Chilson, *Som.* 61, 86
88 Chiltern, *Wilts.* 53
157 Chilton, *Salop.* 123
66 Chilton, *Wilts.* 84
56 Chilton Park, *Suff.* 272
99 Chilvers Coton, *Warw.* 157
19 Chinham, *Kent*, 6
127 Chinnock (East) *Som.* 54
— Chinnock (West) *Som.* *Cross*, 287

Dis
— **CHIPPENHAM*, †† *Wilts. S.* Angel, White Hart
93 —*by Calne*, 87
103 —*by Wotton Basset*, 108
Cross, 358, 359, 360, 363
32 Chipping, *Herts.* 248
— **CHIPPING NORTON*, *See NORTON*
— **CHIPPING ONGAR*, *See ONGAR*
— **CHIPPING SODBURY*, *See SODBURY*
156 Chipstable, *Som.* 66, 67
180 Chirbury, *Salop.* 130
185 Chirk, *Denb.* 131, 133. *Cross*, 351
280 Chirton, *Northumb.* 234
11 Chislehurst, *Kent*, 9. *Cross*, 368
69 Chittisham, *Camb.* 250
184 Chittlehampton, *Devon.* 67
139 Cholcestre, *Heref.* 118
— **Cholerford Bridge*, *Northumb.* *Cross*, 418
290 Chollerton, *Northumb.* 222. *Cross*, 391
208 **CHORLEY*, *Lanc. TU.* 165, 176, 207. Bull, Bull's Head, Royal Oak. *Cross*, 436
21 Chorley Wood, *Midd.* 145
— **CHRISTCHURCH*, †† *Hants. M.* George
100 —*by Romsey*, 50
109 —*by Salisbury*, 50
106 —*by Southampton*, 50
Cross, 295, 414
145 Christchurch, *Monm.* 88
98 Christian Malford, *Wilts.* 108
182 **CHUDLEIGH*, *Devon. S.* 72. Courtenay's Arms, King's Arms
194 **CHUMLEIGH*, *Dev. TH.* 63. King's Arms
112 Churcham, *Glos.* 99, 114
81 Churchill, *Oxon.* 96
87 Church Langton, See Langton
230 Church Marton, See Marton
158 **CHURCH STRETTON*, *See STRETTON*
89 **CIRENCESTER*, †† *Glos. M. F.* 103. King's Head, Ram. *Cross*, 298, 337, 341, 361, 363, 440
— Citadella, *Yorksh.* *Cross*, 348, 421, 439
272 Claife, *Lanc.* 210
114 Clanville, *Som.* 60
52 Clapham, *Bedf.* 196
241 Clapham, *Yorksh.* 199. *Cross*, 455
3 Clapham Common, *Surrey*, 29

Dis	
73	Clapton, *Northamp.* 212
56	*CLARE, Suff. TU.* 272
227	Claughton (Garstang) *Lanc.* 177
247	Claughton (Lancaster) *Lanc.* 207. *Cross*, 376
93	Claybrook, *Leic.* 150
145	Clay Cross, *Derb.* 205
72	Claydon, *Suff* 266. *Cross*, 343
47	Clayton, *Sussex*, 30
212	Clayton Green, *Lanc.* 176
202	Cledvulch, *Caerm.* 101
275	Cleadon, *Durh.* 234
168	*Cleathorpe, *Linc.* 242. Dolphin
137	**CLEOBURY MORTIMER, Salop. TH.* 129. Eagle and Serpent. *Cross*, 321
88	Clermont Lodge, *Norf.* 261
123	*CLEY, Norf. S.* 262. *Cross*, 365
49	Cliff, *Sussex*, 29. *Cross*, 323
—	*Clifton, (near Bristol) Bath Hotel, York Hotel
192	Clifton (Bolton) *Lanc.* 207
223	Clifton (Preston) *Lanc.* 165
286	Clifton, *Northumb.* 224
52	Clifton, *Oxon*, 162. *Cross*, 361
201	Clifton, *Yorksh.* 229
285	Clifton, *Westm.* 178
113	Clifton, *Worc.* 114
310	Clifton (Little) *Cumb.* 200. *Cross*, 348
217	**CLITHEROE*, †† *Lanc. S.* 205. Swan. *Cross*, 395
152	Clockmill, *Heref.* 120
42	Clophill, *Bedf.* 154
177	Clopton Bridge, *Devon.* 72
181	Clotton, *Chesh.* 152
222	Cloughton, *Yorksh.* 240
147	Clown, *Derb.* 197
—	*Clutton, *Som.* Golden Heart. *Cross*, 328
140	Clytha, *Monm.* 115. *Cross*, 282
245	Coatham Mundeville, *Durh.* 223
—	*Cobham, *Surrey.* George, White Lion
17	—*by Putney*, 45
19	—*by Wandsworth*, 19 *Cross*, 392
305	**COCKERMOUTH*, †† *Cumb. M.* 200. Globe, Sun. *Cross*, 348
52	Cocking, *Sussex*, 21
174	Cockshut, *Salop.* 133
75	Coddenham Bridge, *Suff.* 267
90	Codford (West) *Wilts.* 58. *Cross*, 295
26	Codicote, *Herts.* 195
44	*COGGESHALL, Essex, S.* 266. *Cross*, 364
51	**COLCHESTER*, †† *Essex, S.* 266. Angel, Cups, Red Lion, White Hart. *Cross*, 310, 364, 365
253	Cold Blow, *Pemb.* 90
225	Cold Coniston, *Yorksh.* 199
142	Cold Hanworth, *Linc.* 242
9	Cold Harbour, *Kent*, 9
110	Cold Harbour, *Linc.* 213. *Cross*, 315
80	Cold Harbour Inn, *Wilts.* 107. *Cross*, 361
261	Cold Hasledon, *Durh.* 232
180	Cold Henley, *Yorksh.* 198
263	Cold Rowley, *Durh.* 231
49	Cold Waltham, *Sussex*, 34
334	*COLDSTREAM, Berw.* 226
149	*Colebrook Dale, *Salop.* 124, 128, (At the Iron Bridge) Tontine Inn. *Cross*, 400
184	Coleford, *Devon.* 69. *Cross*, 446
74	Coleshill, *Berks.* 107
103	**COLESHILL, Warw. W.* 160. Angel, Swan. *Cross*, 286, 449
124	**COLFORD, Gloc. TU.* 114. Angel
25	Collier's End, *Herts.* 248. *Cross*, 365
130	Collingham, *Notts.* 214
—	**COLLUMPTON, Devon. S.* Half Moon, White Hart
172	—*by Bath*, 86
160	—*by Bruton*, 64
167	—*by Honiton*, 63
17	*Colnbrook, *Bucks.* 80. George, White Hart
218	*COLNE, Lanc. W.* 206. *Cross*, 319
18	Colney, *Herts.* 149
16	Colney Street, *Herts.* 146
102	Coltersworth, *Linc.* 181. *Cross*, 312
129	Colwich, *Staff.* 161
150	Colyford, *Devon.* 52. *Cross*, 445
151	*Colyton, *Devon.* 52. De la Pole Arms, White Hart. *Cross*, 445
156	Comb, *Heref.* 116, 118
—	*COMB MARTIN, Devon, TU. Cross*, 446
84	Combe Basset, *Wilts.* 49, 49
52	Compton, *Berks.* 84
193	Compton, *Devon.* 75
67	Compton, *Hants.* 38
89	Compton Chamberlain, *Wilts.* 53
127	Compton Green Field, *Gloc.* 87. *Cross*, 331
77	Compton (Long) *Warw.* 121
119	Compton (Nether) *Dorset.* 54
50	Conder's Hole, *Sussex*, 22, 36

Dis	
88	Condicote, *Gloc.* 97
—	**CONGLETON*, *Chesh. S.* Black Lion, Swan
164	—*by Derby*, 175
161	—*by Lichfield*, 162 *Cross*, 335, 409, 416
179	Coniston, *Yorksh.* 245
86	Connock or Coule, *Wilts.* 56
211	Cook Bridge, *Lanc.* 205
201	Cookridge, *Yorksh.* 195
46	Cook's Bridge, *Sussex*, 39
65	*Copdock, *Suffolk.* 266. Elm
35	Copping Crouch, *Kent*, 10
27	Copthorn Common, *Surrey*, 29
16	Corbet's Tye, *Essex*, 267
277	*Corbridge, *Northumb.* 231. Angel. *Cross*, 419
106	*CORBY, Linc. TH.* 180, 238. *Cross*, 312
116	*CORFE CASTLE*, †† *Dorset. TH.* 50
62	Corhampton, *Hants.* 46
333	*Cornhill, *Northumb.* 226. Bee-Hive
154	Cornhill, *Staff.* 168, 170
178	Corntown, *Glam.* 89
292	Corridge, *Northumb.* 230
97	Corsham, *Wilts.* 83
100	Corsley Heath, *Wilts.* 58
114	Cortlingstock, *Nott.* 191
202	**CORWEN*, *Merion.* 131, 133. Owen Glendor. *Cross*, 281
95	Coscombe Cross, *Gloc.* 97
68	Cosham, *Hants.* 20. *Cross*, 296, 362, 414
110	Cotes, *Leic.* 191
115	Cotheridge, *Worc.* 117
214	Cothy Bridge, *Caerm.* 101
200	Cottingley, *Yorksh.* 219
71	Cottington, *Kent*, 6
80	Cotterstock, *Northamp.* 213
46	Cotton End, *Bedf.* 195
105	Coughton, *Warw.* 127. *Cross*, 291
59	Court Week, *Sussex*, 35
88	Cove House, *Wilts.* 107
91	*COVENTRY, †† *Warw. F.* 160. King's Head, White Bear. *Cross*, 301, 308, 426, 429
231	Cover Bridge, *Yorksh.* 216
250	Cowan Bridge, *Lanc.* 199
91	Cowbit, *Linc.* 254
173	**COWBRIDGE*, *Glam. TU.* 89. Bear. *Cross*, 281
158	Cowbridge, *Staff.* 191. *Cross*, 410
84	*Cowes, *Isle of Wight*, 24, 25. Fountain and Vine
42	Cowfold, *Sussex*, 33
175	Cowley Bridge, *Devon.* 63, 69
122	Coxley, *Som.* 62
108	Crab's Cross, *Warw.* 127
272	*Crackenthorp, *West.* 184. New Inn
166	Cranage, *Chesh.* 164
93	*CRANBOURN, Dorset. W.* 49
58	Cranbourn, *Hants.* 53
—	*CRANBROOK, Kent, S.*
51	—*by Maidstone*, 12
49	—*by Tunbridge*, 16 *Cross*, 325
12	*Cranford Bridge, *Midd.* 80. White Hart
—	Cransfield, *Lanc. Cross*, 376
234	Crathorne, *Yorksh.* 232
30	*Crawley, *Sussex, S.* 30. George, Rising Sun
206	Crawshaw Booth, *Lanc.* 206
13	Crayford, *Kent*, 2
27	Cray Hill, *Essex*, 268
116	Creak (South) *Norf.* 252
63	Creamer's Hut, *Hunt.* 180. *Cross*, 309
74	Creaton, *Northamp.* 149
140	Credenhill, *Heref.* 112
180	**CREDITON*, *Devon. S.* 63, 69. Angel, Ship, White Hart. *Cross*, 446
380	*CREETOWN, Kirkc.* 188
152	Cressage, *Salop.* 128
263	Cresselly, *Pemb.* 92
259	Cresswell, *Pemb.* 92
178	Crew, *Devon.* 74
132	**CREWKERNE*, *Som. S.* 54. George. *Cross*, 287, 328
79	Crick, *Monm.* 88, 102. *Cross*, 283
136	Crick, *Northamp.* 156
117	Crickett's Inn, *Leic.* 158
157	*CRICKHOWELL, Breckn. TH.* 100
234	*CRICKIETH, Caern. W.* 140
84	*CRICKLADE*, †† *Wilts, S.* 107. Swan, White Horse. *Cross*, 361, 363
218	Crimble Passage, *Devon.* 77
106	Cringleford, *Norf.* 258
54	Cripp's Corner, *Sus.* 12. *Cross*, 326
184	*Crockern Well, *Devon.* 69. Golden Lion
98	Crockerton, *Wilts.* 66. *Cross*, 304
133	Croft, *Linc.* 244
237	Croft, *York.* 222. *Cross*, 348
224	Croft Hole, *Corn.* 77
71	Crofton, *Wilts.* 85
45	Cromarsh Gifford, *Oxon.* 95

Dis

— *CROMER, Norf. S.*
132 —*by Norwich*, 264
129 —*by Repeham*, 263
Cross, 365, 403
142 Cromford, *Derb.* 202
130 Cromwell, *Notts.* 181
— *Cross, *Som.* New Inn, White Hart. *Cross*, 287, 336
311 Crossbarrow, *Cumb.* 201
69 Cross Ford, *Wilts.* 81
167 Cross Gate, *Salop.* 130, 137
62 Cross Green, *Suff.* 266
65 Cross Green, *Suff.* 272
56 Cross Hall, *Bedf.* 179, 212
135 Cross Hands Inn, *Derb.* 202. *Cross*, 285
106 **Cross Hands Inn, Gloc:* 91, 107. *Cross*, 288, 337
214 Cross Hill, *Yorksh.* 199, 219
50 Cross-in-Hand, *Sussex*, 17. *Cross*, 325, 388, 389
130 Cross-in-Hand, *Heref.* 112
210 Cross Inn, *Caerm.* 101
211 Cross Inon, *Glamorg.* 90
365 Crosslee, *Roxb.* 189
291 Crossthwaite, *Cumb.* 211. *Cross*, 347
295 Crossthwaite (Little) *Cumb.* 211. *Cross*, 247
113 Crostwick, *Norf.* 263
196 Crossycerlog, *Caerm.* 100
46 Crouch Hill, *Sussex*, 33
67 Croughton, *Northamp.* 126
48 Croust Corner, *Sussex*, 17
58 Crowhurst Park, *Sussex*, 14
— *CROWLAND, Linc. S.*
93 —*by Peterborough*, 238
86 —*by Ramsey*, 254
167 *CROWLE, Linc. M.* 215, 243. *Cross*, 369
276 Crowless, *Corn.* 71
82 Croxton, *Norf.* 262
— **CROYDON, Surrey, S.* Greyhound, King's Arms
14 —*by Lewisham*, 13
9 —*by Streatham*, 27
Cross, 366, 367, 368
165 Cruckton, *Salop.* 130
39 **CUCKFIELD, Sussex, TU.* 30. King's Head, Talbot. *Cross*, 387
108 Cucklington, *Som.* 66
55 Culham Bridge, *Oxon.* 102
205 Cullingworth, *Yorksh.* 199. *Cross*, 319
154 Cund, *Salop.* 128
328 Cumbertrees, *Dumf.* 186

Dis

105 Curdworth Bridge, *Warw.* 160. *Cross*, 449
130 Curry Rivell, *Som.* 60
195 Cwm Ystwith, *Card.* 113
215 **Cyrniogeu, Denb.* 131

D.

12 Dagenham, *Essex*, 268
136 Dalby, *Linc.* 242
385 Dalhousie, *Edinb.* 189
374 **DALKEITH, Edinb.* 227. White Hart
67 Dallington, *Northamp.* 156
— Dallington, *Sussex.* *Cross*, 388
347 Dalswinton, *Dumf.* 186
276 *DALTON, Lanc. S.* 209. *Cross*, 390
236 Dalton, *Yorksh.* 222
262 Dalton le Dale, *Durh.* 232
33 Danbury, *Essex*, 269
37 Danehill, *Sussex*, 29
248 Dare Bridge, *Lanc.* 177
142 Darlaston, *Staff.* 161. *Cross*, 335, 411
147 Darley, *Derb.* 202
241 **DARLINGTON, Durh. M.* 223. King's Head, Talbot. *Cross*, 348, 444, 452
161 Darnal, *Yorksh.* 216
86 Darnton, *Gloc.* 97
174 Darrington, *Yorksh.* 182
105 Darsingham, *Norf.* 251
— **DARTFORD, Kent, S.* Bull, Bull and George, Granby's Head, Rose
16 —*by Eltham*, 3
15 —*by Shooter's Hill*, 2
Cross, 367
189 Dartmoor Forest, *Devon.* 74
— **DARTMOUTH, ††* *Devon. F.* Castle
203 —*by Newton Bushel*, 75
210 —*by Totness*, 76
Cross, 369
175 Darton, *Yorksh.* 198
171 Davenham, *Chesh.* 163
72 **DAVENTRY, Northamp. W.* 160. Saracen's Head, Wheatsheaf. *Cross*, 300
224 Davidstow, *Corn.* 79
187 *Dawlish, *Devon.* 75. New Inn
43 Deadman's Cross, *Bedf.* 195
74 **DEAL, Kent, TH.* 6. Royal Exchange, Three Kings. *Cross*, 412
84 Dean, *Northampt.* 212

Dis	
112	Dean, *Som.* 59
160	Dean Hill, *Chesh.* 163
196	Dean Prior, *Devon.* 72
55	Deans, *Sussex*, 33
83	Dean Thorpe, *Northamp.* 212
83	*DEBENHAM, Suffolk, F.* 267. *Cross*, 452
69	*DEDDINGTON, Oxon. S.* 113. *Cross*, 299, 361, 426
59	*Dedham, *Essex*, 266. Sun
272	Demmings, *Westm.* 178
—	**DENBIGH*, † *Denb. W.* Bull, Crown.
213	—*by Llangollen*, 135
200	—*by Wrexham and Mold*, 172 *Cross*, 386
202	Denholm Gate, *Yorksh.* 199
4	Denmark Hill, *Surrey*, 13
44	Dennel End, *Bedf.* 154
37	Den Park, *Sussex*, 31, 32
68	Densell, *Kent*, 8
64	Denton, *Kent*, 8
83	Denver, *Norf.* 250
4	Deptford, *Kent*, 1, 4
87	*Deptford Inn, *Wilts.* 58,59. *Cross*, 295
126	**DERBY*,†† *Derb. F.* 174. Bell, George, King's Head, New Inn. *Cross*, 304, 311, 316, 330, 427
101	**DEREHAM (EAST) Norf. F.* 261. George, King's Arms. *Cross*, 405, 406
91	Derry Hill, *Wilts.* 87
79	Desborough, *Northamp.* 155
324	Detchon, *Northumb.* 224
100	Deverill, *Wilts.* 66
206	*Devil's Bridge, *Card.* 142. Havod Arms
59	Devil's Ditch, *Camb.* 257. *Cross*, 339
—	**DEVIZES*,†† *Wilts. TH.* Black Bear, Castle
91	—*by Andover*, 56
89	—*by Marlborough*, 82 *Cross*, 359, 364
94	Dickleburgh, *Norf.* 267
52	Didcott, *Berks.* 95
60	Diddington, *Hunt.* 179
104	Didmarton, *Gloc.* 106. *Cross*, 298
181	Didsbury, *Lanc.* 167
116	Dimmock, *Gloc.* 121
150	Dimsdale, *Staff.* 162, 169
119	Dinder, *Som.* 59
45	Dinton, *Bucks.* 129
90	Dinton, *Wilts.* 64
335	Dinwoody Green, *Dumf.* 185
200	Dipford, *Devon.* 68
—	**DISS*, *Norf. F.* King's Head, Saracen's Head
91	—*by Botesdale*, 271
94	—*by Scole Inn*, 267
86	—*by Stow Market*, 273
111	Dishley, *Leic.* 174
174	*Disley, *Chesh.* 203. Ram
—	Distington, *Cumb.*
315	—*by Maryport*, 201
302	—*by Whitehaven*, 210
210	Ditchford, *York.* 222, 232
45	Ditchling, *Sussex*, 29
31	Ditton, *Kent*, 7, 8. *Cross*, 314
227	Dobwalls, *Cornw.* 76. *Cross*, 434
132	Docklow, *Heref.* 117
208	**DODEBROOK, Devon. W.* 76
76	Doddington, *Camb.* 253
148	Doddington, *Som.* 62
353	Dodds Mill Heugh, *Roxb.* 227
118	Dodenham, *Worc.* 117
243	Dolbenmaen, *Caern.* 140
193	Dole Goch, *Card.* 119
—	**DOLGELLY, Merion. TU.* Golden Lion, Ship Tavern
212	—*by Ludlow*, 139
216	—*by Shrewsbury*, 140 *Cross*, 280
212	Dolwen, *Denbigh.* 172
162	**DONCASTER, Yorksh. S.* 182, 216. Angel, Red Lion, Rein Deer. *Cross*, 294, 369, 371
110	**DONINGTON, Linc. S.* 241. Red Cow. *Cross*, 315, 318
155	Donniford, *Som.* 62
119	**DORCHESTER*,†† *Dorset. S.* 40. Antelope, King's Arms. *Cross*, 306, 371, 372
49	Dorchester, *Oxon.* 94. *Cross*, 424
23	**DORKING, Surrey, TH.* 31. Red Lion, White Horse. *Cross*, 409
130	Dormington, *Heref.* 119
159	Dormoton, *Salop.* 152
321	Dornock, *Dumf.* 186
62	Dorringston, *Kent*, 8
373	**Douglas Mill Inn, Laner.* 185
114	Doutling, *Som.* 59
137	Dovebridge, *Derb.* 191. *Cross*, 316
326	Doveford Bridge, *Roxb.* 230
71	**DOVER*,†† *Kent, W. S.* 3. City of London, Royal Hotel, Ship, York House. *Cross*, 412
69	Dover Court, *Essex*, 274
94	Dowdswell, *Gloc.* 98, 101

Dis
227 Downderry, *Cornw.* 77
— **DOWNHAM MARKET*, *Norf. S.* Crown, Swan
95 —*by Brandon*, 250
84 —*by Ely*, 259
Cross, 314
61 Down House, *Hants.* 39
203 Downton, *Devon.* 74
88 Downton,†† *Wilts.* 49
148 Draycott, *Staff.* 191. *Cross*, 292
— Drayton, *Oxon.*
77 —*by Amersham*, 126
73 —*by Watford*, 143
— **DRAYTON*, *Salop. W.* Talbot
160 —*by Eccleshall*, 152
151 —*by Newport*, 172
Cross, 417, 441
— **DRIFFIELD (GREAT)* *Yorksh. TH.* Red Lion
196 —*by Lincoln*, 240
228 —*by York*, 237
Cross, 420
198 Dring Houses, *Yorksh.* 229
126 **DROITWICH*, †† *Worc. F.* 114. George. *Cross*, 290, 329
156 *DRONEFIELD*, *Derb. TH.* 192. *Cross*, 330
64 Droxford, *Hants.* 46
408 Drumflower, *Wigt.* 188
— *Drwssynant, *Merion.* *Cross*, 280
126 **DUDLEY*, *Worc. S.* 124. Lord Dudley's Arms. *Cross*, 307, 342
194 Dudley Hill, *York.* 219
131 Duffield, *Derb.* 203, 204
— Duffryn, *Card.* *Cross*, 279
51 Dugler Lake, *Sussex*, 20
165 *DULVERTON*, *Som. S.* 66, 67
5 Dulwich, *Surrey*, 13
341 **DUMFRIES*, *Dumf.* 186. George, King's Arms
363 **DUNBAR*, *Hadd.* 225. New Inn, St. Andrew
179 Duncehill, *Yorksh.* 237, 239
80 *Dunchurch, *Warw.* 160. Dun Cow, Star
53 Duncton, *Sussex*, 22
366 Duneton Water, *Laner.* 185
111 Dunkelton, *Som.* 85
205 Dun Keswick, *Yorksh.* 193
106 Dunkirk, *Gloc.* 106. *Cross*, 288, 341
284 Dunmail Raise Stones, *Westm.* 200
— **DUNMOW*, *Essex, S.* Saracen's Head
42 —*by Chelmsford*, 270
38 —*by Epping*, 259 *(See next column)*

Dis
40 —*by Ongar*, 258
Cross, 349, 364
407 Dunragget, *Wigt.* 188
33 **DUNSTABLE*, *Bedf. W.* 149. Crown, Sugar Loaf. *Cross*, 339
82 Dunsmore Heath, *Warw.* 160
161 *DUNSTER*, *Som. F.* 62. *Cross*, 378, 446
129 Dunston Pillar, *Linc.* 213, 239
21 Dunton, *Kent*, 10
114 Dunton, *Norf.* 253
— Dunwich,†† *Suff.*
97 —*by Rendlesham*, 278
100 —*by Saxmundham*, 275
259 *DURHAM, †† *Durh. S.* 220, 223. Green Dragon, Queen's Head, Wheatsheaf. *Cross*, 372, 373, 374, 375
139 Durleigh, *Som.* 67
117 Durley Cross, *Gloc.* 99
171 Durley Ford, *Devon.* 66
109 **DURSLEY*, *Gloc. TH.* 105, 106. Lamb, Old Bull. *Cross*, 329, 336
148 Durston, *Som.* 86
182 Dutton, *Chesh.* 152
— Dymchurch, *Kent.* *Cross*, 326, 345, 346, 412
203 *DYNASMOUTHY*, *Merion. F.* 139
138 Dynystow, *Monm.* 99

E.

194 Ealand, *Yorksh.* 198. *Cross*, 348
6 Ealing, *Midd.* 110
— Earith, *Huntingd.* *Cross*, 377
93 Earl Stoke, *Wilts.* 57
271 Earls Bridge, *Durh.* 221
105 Earsham, *Norf.* 276
126 Earston, *Worc.* 137
58 Eartham, *Sussex*, 36
49 Easebourn, *Sussex*, 22
259 Easington, *Durh.* 232
85 Easington, *Gloc.* 103
197 Easington, *Yorksh.* 245
213 *Easingwold, *Yorksh.* 229. New Inn, Rose and Crown. *Cross*, 383
213 Eastburn, *York.* 199
61 Eastergate, *Sussex*, 36
89 Easterton, *Wilts*, 57
199 Eastham, *Chesh.* 166
242 East Lane End, *Cornw.* 70
40 Easton (Great) *Essex*, 259. *Cross*, 349
52 Eastwell, *Kent*, 9

Dis
90 Eatington (Upper) *Warw.* 127. *Cross*, 301
130 Eaton Bridge, *Heref.* 117
27 Eaton Bridge, *Kent*, 14
55 *Eaton Socon, *Bedf.* 179. Cock, White Horse. *Cross*, 341
324 **ECCLESFECHAN, Dumf. MONTHLY MARKET*, 185. Post Office
146 Eccles Green, *Heref.* 112
148 **ECCLESHALL, Staff. F.* 152. Royal Oak. *Cross*, 317
95 Eddington, *Wilts.* 57
45 Eden Green, *Kent*, 16
123 Edgarly, *Som.* 62
128 Edgefield Green, *Norf.* 264
— *Edge Hill, *Warw.* Rising Sun
83 —*by Amersham*, 126
79 —*by Watford*, 144
8 *Edgware, *Midd.* 142. White Hart
— *EDINBURGH, *Edinb. DAILY MARKET.* Black Bull, Cameron's Hotel, George Hotel, Mail Coach Office, White Hart
391 —*by Berwick*, 225
392 —*by Carlisle and Selkirk*, 189
367 —*by Catterick and Jedburgh*, 231
380 —*by Coldstream*, 227
396 —*by Huntingdon, York, and Alnwick*, 249
381 —*by Kelso*, 228
381 —*by Morpeth and Jedburgh*, 231
377 —*by Newcastle and Jedburgh*, 231
398 —*by York and Berwick*, 229
387 —*by York and Coldstream*, 229
388 —*by York and Kelso*, 229
7 *Edmonton, *Midd.* 247. Cross Keys
22 Effingham, *Surrey*, 34
18 *Egham, *Surrey*, 37. Crown, King's Head, Red Lion
251 Eglestone, *Durh.* 212
216 Egloskerry, *Corn.* 79
293 *EGREMONT, Cumb. S.* 210. *Cross*, 348
326 Eives Kirk, *Dumf.* 189
65 Elbridge, *Sussex*, 36
248 Elden, *Durh.* 220
120 Elford, *Staff.* 158
66 *ELHAM, Kent, M.* 8
150 Elkington (South) *Linc.* 242
313 **ELLENFOOT, Cumb. F.* 200, 210. Golden Lion. *Cross*, 347
— **ELLESMERE, Salop. TU.* Royal Oak
178 —*by Cockshut*, 133

(See the next column)

Dis
183 —*by Wem*, 133
Cross, 290, 333, 416
226 Ellington (Low) *Yorksh.* 216
107 Elm (Little) *Som.* 58
10 Elmers End, *Kent*, 13. *Cross*, 368
106 Elmham, *Norf.* 261
171 Elmsall (North) *Yorksh.* 219
55 Elmstead Market, *Essex*, 274
304 Elsdon, *Northumb.* 230
11 Elstree, or Idlestry, *Herts.* 146
49 Elstow, *Bedf.* 154
123 Elvaston, *Derb.* 174. *Cross*, 427
8 **ELTHAM, Kent, M.* 3. Castle
360 **Elvan Foot Bridge, Lanar.* 185
76 Elvedon, *Suffolk*, 257
67 *ELY, *Camb. S.* 250. Lamb. *Cross*, 376, 377
163 Ely Bridge, *Glam.* 89
54 Emberton, *Bucks.* 155
120 Emborrow, *Som.* 85
287 Emont Bridge, *Westm.* 178, 184
— *Emsworth, *Hants.* Crown. *Cross*, 296
190 Enderton, *Chesh.* 173
289 Enerdale, *Cumb.* 210
10 **ENFIELD, Midd. S.* 247. George
9 *Enfield Highway, *Midd.* 247. Rose and Crown
10 Enfield Wash, *Midd.* 247
19 Englefield Green, *Surrey*, 55
142 Enmore, *Som.* 67
60 Enslow Bridge, *Oxon.* 113
— *Enstone, *Oxon.* Lichfield Arms, Talbot
73 —*by Henley*, 94
69 —*by High Wycombe*, 121
17 **EPPING, Essex, F.* 256. Epping Place. *Cross*, 350
14 **EPSOM, Surrey*, 31. King's Head, Spread Eagle. *Cross*, 366
160 Epworth, *Linc.* 215
108 Erdington, *Warw.* 171. *Cross*, 286, 292, 330
— *Esher, *Surrey.* Bear, Grapes
14 —*by Brompton*, 43, 45
16 —*by Wandsworth*, 19
202 Eskynald, *Card.* 113, 142
22 Eton College, *Bucks.* 80
209 Euxton, *Lanc.* 165
75 *Everley (East) *Wilts.* 56. Crown. *Cross*, 361, 440
77 Everley (West) *Wilts.* 56
126 Evershott, *Dorset.* 55
100 **EVESHAM*,†† *Worc. M.* Crown. 95, 97. *Cross*, 291, 302, 379
68 Ewell, *Kent*, 3

Dis	
13	**EWELL*, *Surrey*, *TH.* 31. Bull's Head. *Cross*, 366, 390
179	*Ewenny, or Wenny, *Glam.* 89. Pelican
277	Ewes Bridge, *Northumb.* 224
199	Ewloe, *Flint.* 153
196	Exboin, *Devon.* 69
168	Exbridge, *Som.* 67
—	*EXETER,†† *Devon. W. F.* Half Moon, Hotel, New London Inn, Old London Inn
184	—*by Bath*, 86
172	—*by Bruton*, 61, 64
172	—*by Lyme Regis*, 52
174	—*by Ottery St. Mary's*, 52
168	—*by Shaftesbury*, 54
173	—*by Salisbury and Dorchester*, 42
172	—*by Wellington*, 61 *Cross*, 336, 377, 378
167	*Exmouth, *Devon.* 52. Globe, London Inn. *Cross*, 378, 445
62	Exton, *Hants.* 46
85	Eye, *Northamp.* 241
89	*EYE*,†† *Suffolk*, *S.* 267
81	Eyke, *Suff.* 278
346	*EYEMOUTH*, *Berw.* 224
64	Eynsham, *Oxon.* 98
186	Eyton, *Denb.* 134

F.

Dis	
180	Fairburn, *Yorksh.* 182. *Cross*, 380
80	**FAIRFORD*, *Gloc. TH.* 103. Bull
134	Fair Mile, *Heref.* 117
163	Fair Mile Inn, *Devon.* 52
25	Fair Street, *Kent*, 8
—	**FAKENHAM*, *Norf. TH.* Red Lion
113	—*by Dereham*, 261
117	—*by Lynn*, 253
109	—*by Swaffham*, 260, 261 *Cross*, 403
366	*Falla, *Edinb.* 227. Black Shields
54	Falmer, *Sussex*, 28
269	**FALMOUTH*, *Cornw. TH.* 78. Hotel, King's Arms
238	Falsgrave, *Yorksh.* 235, 240. *Cross*, 373
239	Fardale, *Yorksh.* 217
73	**FAREHAM*, *Hants. W.* 47. Red Lion. *Cross*, 296, 414
32	Farleigh, *Kent*, 13
254	Farlton Lane, *Lanc.* 177
58	Farnborough, *Berks.* 84
32	Farnborough, *Hants.* 38
14	*Farnborough, *Kent*, 10. George. *Cross*, 367
87	Farnham, *Suff.* 275
—	**FARNHAM*, *Surrey*, *TH.* Bush, Lion and Lamb
39	—*by Guildford*, 20
38	—*by Staines*, 38 *Cross*, 366
17	*Farningham, *Kent*, 6. Black Lion, Bull. *Cross*, 367
194	Farnworth, *Lanc.* 207
50	Farringdon, *Hants.* 45. *Cross*, 425
—	**FARRINGDON*, *Berks. TU.* Bell, Crown
70	—*by Abingdon*, 103
68	—*by Wantage*, 96 *Cross*, 337, 341, 379
141	Faulty, *Som.* 67
60	Fawley, *Berks.* 84
38	Fawley Court, *Bucks.* 83. *Cross*, 438
—	Fazeley, *Staff.* *Cross*, 286, 450
312	Featherston Castle, *Northumb.* 212
27	Fellbridge, *Sussex*, 28
121	Felmingham, *Norf.* 264
65	Felpham, *Sussex*, 36
13	Feltham, *Midd.* 44
175	Felton, *Salop.* 131
299	Felton Bridge, *Northumb.* 224
160	Fenny Bridges, *Devon.* 41
61	*Fenny Stanton, *Hunt.* 253. George. *Cross*, 310
45	Fenny Stratford, *Bucks.* 159
142	Fenton, *Linc.* 243
327	Fenwick, *Northumb.* 224
122	Fernhill Green, *Worc.* 114
45	Fernhurst, *Sussex*, 21
217	Ferrinsby, *Yorksh.* 194. *Cross*, 382
177	*Ferry Bridge, *Yorksh.* 182. Angel, Greyhound, Swan. *Cross*, 379, 380
252	Ferry Hill, *Durh.* 223
92	Fettle Bridge, *Norf.* 257
47	**FEVERSHAM*, *Kent*, *W. S.* 3. Ship
220	Festiniog, *Merion.* 136
61	Fifield, *Berks.* 102. *Cross*, 338
77	Fifield, *Wilts.* 82
184	Filleigh, *Devon.* 61
56	Filmer Hill, *Hants.* 45
219	Fimber, *Yorksh.* 237
67	Finborough (Great) *Suff.* 272
50	Finden, *Sussex*, 32
88	Finford Bridge, *Warw.* 160. *Cross*, 426
374	Fingland, *Dumf.* 187
62	Finmere, *Oxon.* 126. *Cross*, 340
262	Finsthwaite, *Lanc.* 210

Dis
257 *FISCARD*, or Fishguard, *Pemb. F.* 109
43 Fisher's Street, *Sussex*, 20, 22
81 Fisherton, *Wilts.* 53. *Cross*, 295
52 Fittleworth, *Sussex*, 20
221 **Five Lanes Inn*, *Cornw.* 70
191 Fixby Hall, *Yorksh.* 198. *Cross*, 348
244 Flamborough, *Yorksh.* 237. *Cross*, 373
— Flamborough Head, *Yorksh.*
209 —*by Hull*, 246
244 —*by York*, 237
169 Flash, *Chesh.* 175
309 Flimby, *Cumb.* 210
— Flimwell, *Sussex*
48 —*by Frant*, 15
45 —*by Lamberhurst*, 11
168 Flinborough, *Linc.* 214, 215
209 *FLINT*,† *Flint.* 134
105 Flitcham, *Norf.* 252
43 Flitwick, *Bedf.* 154
343 *Fly Bridge, *Roxb.* 230. Salmon
182 Flockton, *Yorksh.* 198
221 Flowerleck Hill, *Merion.* 139
177 Foldby, *Yorksh.* 219
93 Foleshill, *Warw.* 157
106 **FOLKINGHAM*, *Linc. TH.* 238. Greyhound. *Cross*, 315
— **FOLKESTONE*, *Kent, TH.* Folkestone Arms
72 —*by Canterbury*, 8
73 —*by Elham*, 8
72 —*by Maidstone*, 7
75 —*by Rochester*, 7
Cross, 346, 412
95 Fonthill, *Wilts.* 64
12 *Foot's Cray, *Kent*, 6. Black Horse, Tiger's Head. *Cross*, 367
93 Ford, *Gloc.* 97
99 Ford, *Wilts.* 91
171 Forden, *Montg.* 139
82 Fordham, *Norf.* 250
— **FORDINGBRIDGE*, *Hants. S.* Greyhound
88 —*by Romsey*, 50
94 —*by Salisbury*, 49
349 Forest, *Dumfr.* 146
50 Forest Hill, *Oxon.* 113
31 Forest Row, *Sussex*, 28. *Cross*, 449
73 Fornham St. Martin, *Suffolk*, 271
52 Forston Green, *Kent*, 16
77 Forton, *Hants.* 47
64 Foster's Booth, *Northampt.* 159
131 Foston, *Derb.* 190. *Cross*, 316
116 Foston, *Linc.* 181
84 Fotheringhay, *Northampt.* 201

Dis
42 Foulmere, *Camb.* 250
111 *FOULSHAM*, *Norf. TU.* 262
124 Four Crosses Inn, *Staff.* 171
57 Four Oaks, *Sussex*, 11
84 Four Shire Stone, *Gloc.* 95
91 *Fovant, *Wilts.* 53. Pembroke's Arms
239 *FOWEY*,†† *Cornw. S.* 77
206 Foxholes, *Yorksh.* 240
99 Foxley, *Wilts.* 107. *Cross*, 337
— Fradden, *Cornw.*
245 —*by Bodmin*, 70
255 —*by Camelford*, 79
87 *FRAMLINGHAM*, *Suff. S.* 275
300 Framlington (Long) *Northumb.* 226
299 Framlington (Low) *Northumb.* 226
38 Frant, *Sussex*, 15
57 Frating, *Essex*, 274
218 Fridaythorpe, *Yorksh.* 237
30 Frimley, *Surrey*, 38
128 Friskney, *Linc.* 244
120 Fritton, *Suff.* 276
107 **Frocester*, *Gloc.* 106. *Cross*, 289
165 Frodingham, *Linc.* 215
195 Frodingham, *Yorksh.* 246
192 **FRODSHAM*, *Chesh. W.* 158. Bear's Paw. *Cross*, 352
92 **Frog Mill Inn*, *Gloc.* 98
229 Frogmoor, *Cornw.* 77
17 Frogmore, *Herts.* 146
— **FROME*, *Som. W. S.* George
104 —*by Deptford Inn*, 59
103 —*by Shrewton*, 58
107 —*by Trowbridge*, 85
Cross, 294, 305, 360
260 Frosterley, *Durh.* 221
67 Froxfield, *Wilts.* 81, 84
44 Froyle, *Hants.* 38
84 Fugglestone, *Wilts.* 53. *Cross*, 295
4 Fulham, *Midd.* 42
270 Fulwell, *Durh.* 233, 234

G.

26 Gad's Hill, *Kent*, 2
— **GAINSBOROUGH*, *Linc. TU.* Blackmoor's Head, White Hart
151 —*by Lincoln*, 243
149 —*by Newark*, 214
Cross, 356, 380, 381, 398
118 Galhampton, *Som.* 65. *Cross*, 306
27 Gallywood Common, *Essex*, 269
199 Gampton, *Devon.* 75
141 Gamston, *Notts.* 181
178 Ganstead, *Yorksh.* 245
223 Gargrave, *Yorksh.* 199

Dis	
70	Garlinge, *Kent*, 5
212	**Garraby Street Inn, Yorksh.* 237
43	Garret (High) *Essex*, 270
92	Garsdon, *Wilts.* 108
229	**GARSTANG, Lanc. TH.* 177. Eagle and Child, Royal Oak
271	Garth Chapel, *Westm.* 200
225	Garton, *Yorksh.* 237
148	Gateford, *Nott.* 215
205	Gate Helmsley, *Yorksh.* 237
49	Gate House, *Sussex*, 17
371	*Gate House of Fleet, *Kirkc.* 188. King's Head
—	*GATESHEAD, Durh.*
272	—*by Durham*, 223
278	—*by Stockton*, 233 *Cross*, 419
353	Gate Side, *Dumfr.* 187
267	Gate Side, *Westm.* 178, 200
19	Gatton,†† *Surrey*, 30
81	Gaydon Inn, *Warw.* 144
97	Gaywood, *Norf.* 251
20	Gerard's Cross, *Bucks.* 110
279	Germoe, *Cornw.* 71
217	Gibranlwy, *Caerm.* 90
235	Giggleswick, *Yorksh.* 199
—	Gilberdike, *Yorksh.* *Cross*, 395
217	Gilling, *Yorksh.* 235
105	Gillingham, *Dorset*, 66
113	Gillingham, *Norf.* 276. *Cross*, 284
317	Gilnockball Ruins, *Dumf.* 188
49	Girtford, *Bedf.* 179
54	Girton, *Cambr.* 253
133	Girton, *Nott.* 214
245	**GISBOROUGH, Yorksh. M.* 236. Cock. *Cross*, 373, 451
224	Gisburn, *Yorksh.* 205
378	Gladesmuir, *Hadd.* 225
	GLANDFORD BRIDGE, see BRIGG
309	Glanton, *Northumb.* 226
143	Glapwell, *Derby*, 192
160	Glasbury, *Breck.* 120. *Cross*, 281
—	*GLASGOW, *Laner.* *DAILY.* Black Bull, Buck's Head, Star, Tontine
415	—*by Dumfries*, 187
402	—*by Moffat*, 186
—	**GLASTONBURY, Som. TU.* White Hart
131	—*by Bath and Wells*, 86
124	—*by Shepton Mallet*, 62
126	—*by Wells*, 62 *Cross*, 372
91	Glayston, *Rutl.* 212
92	Glen (Great) *Leic.* 174
84	Glenham, *Suffolk*, 275
404	*Glenluce, *Wigt.* 188. Crown
—	Glentham, *Linc.* *Cross*, 398
—	*Glenwhelt, *Northumb.* Globe. *Cross*, 418, 419
87	Glinton, *Northamp.* 238
—	*GLOCESTER,†† *Gloc.* *W. S.* Bell, Booth Hall, King's Head
106	—*by Barnsley*, 104
106	—*by Cirencester and Birdlip*, 103
107	—*by Cirencester and Painswick*, 104
108	—*by Frog Mill Inn and Cheltenham*, 99
105	—*by Frog Mill Inn and Seven Wells*, 104
104	—*by High Wycombe and Cheltenham*, 111
108	—*by Stow on the Wold*, 104 *Cross*, 289, 329, 336, 359
64	Glympton, *Oxon.* 133
182	Gobowen, *Salop.* 131. *Cross*, 351
33	**GODALMING, Surrey, S.* 19. King's Arms
58	Godmanchester, *Hunt.* 248. *Cross*, 310, 377
19	*Godstone Green, *Surrey*, 28. White Hart. *Cross*, 408
49	Gofford Green, *Kent*, 16
173	Golbourn Bridge, *Chesh.* 173
27	Golden Farmer, *Surrey*, 38
27	**Golden Fleece, Berks.* 80, 93
91	Goldicot, *Warw.* 127
54	Goldington (Stoke) *Bucks*, 149
152	Goldthorpe, *Yorksh.* 216
268	Golds Hill, *Durh.* 221
235	Golgate Bridge, *Lanc.* 177
282	Golzenna, *Cornw.* 71
129	Goodrich, *Heref.* 99
206	Goodshaw Chapel, *Lanc.* 206
198	Goose Green, *Lanc.* 165. *Cross*, 396
414	Gorbals. *Laner.* 187
271	Gorid Bridge, *Pemb.* 109
122	Gorleston, *Suffolk*, 275
158	Gorsty Hill, *Chesh.* 169
107	Gosberton, *Linc.* 241
45	Gosfield, *Essex*, 271
277	Gosforth, *Northumb.* 224
—	**GOSPORT, Hants. S.* India Arms, Red Lion
78	—*by Bishop's Waltham*, 47
78	—*by Fareham*, 47
73	—*by Portsmouth*, 20 *Cross*, 362, 428
44	Goudhurst, *Kent*, 16
6	Goulder's Green, *Midd.* 147
56	Grafton (King's) *Northampt.* 167

Dis

251 *GRAMPOUND*,†† *Corn. S.* 76
110 **GRANTHAM*,†† *Linc. S.* 181. Angel, George. *Cross*, 316
33 Graveley, *Herts.* 179
22 **GRAVESEND*, *Kent*, *W. S.* 2. Falcon. White Hart. *Cross*, 321, 350
269 Grayrigg, *Westm.* 208
24 *GRAY'S THURROCK*, *Essex*, *TH.* 268
40 Gray's Wood, *Surrey*, 21
161 Greasborough, *Yorksh.* 198
92 Great Glen, *Leic.* 174
158 Greenhill Common, *Derb.* 192. *Cross*, 330
344 **GREENLAW*, *Berw.* 226. Castle
127 **Green Man Inn*, *Linc.* 213, 239
52 Greenstead, *Essex*, 274
42 Green Street, *Kent*, 2
5 *GREENWICH*, *Kent*, *W, S.* 4
97 *Greetham, *Rutl.* 180. Royal Oak. *Cross*, 423
138 Grenton, *Somersetsh.* 86
242 *Greta Bridge, *Yorksh.* 184. George, Griffin
315 *Gretna Green, *Dumf.* 185. Gretna Hall
97 Griff, *Warw.* 157
153 Grimoldby, *Linc.* 244
168 *GRIMSBY (GREAT)* †† *Linc. W.* 242, 243 *Cross*, 369
202 Grimston, *Yorksh.* 236, 237
— Grindleford Bridge, *Derb. Cross*, 293
162 Grindley Bridge, *Chesh.* 173. *Cross*, 451
— **GRINSTEAD (EAST)* †† *Sussex*, *F.* Crown, Dorset Arms
29 —*by Croydon*, 28
33 —*by Westerham*, 14 *Cross*, 449
43 Grinstead (West) *Sussex*, 32
217 Groes Ffordd, *Denb*, 172
102 Grooby, *Leic.* 190
— **GUILDFORD*, †† *Surrey*, *S.* Crown, White Hart
29 —*by Kingston*, 19
31 —*by Leatherhead*, 34 *Cross*, 366, 382, 409
271 Guildford, *Cornw.* 71
GUISBOROUGH, *see GISBOROUGH*
108 Guist Bridge, *Norf.* 261
93 Guiting (Lower) *Gloc.* 96
112 Gunnerby, *Linc.* 181
95 Guy's Cliff, *Warw.* 144. *Cross*, 449

Dis

89 Guyhurn, or Gyhum, *Cambr.* 253
— **Gwyndii*, *Angles.*
265 —*by Nampiwich*, 153
258 —*by Oswestry*, 132, 133

H.

60 Hackleton, *Northam.* 149
70 Hacklinge, *Kent*, 6
2 Hackney, *Midd.* 255. *Cross*, 432
78 Hackton Bridge, *Berks.* 108
47 Haddenham, *Bucks.* 129
374 **HADDINGTON*, *Hadd.* 225. Bell, George and Dragon, Star
73 Haddon (East) *Northam.* 156
77 Haddon (West) *Northam.* 156
44 Hadfordshern, *Sussex*, 34. *Cross*, 382
117 Hadiscoe, *Norf.* 276
64 **HADLEIGH*, *Suffolk*, *M.* 266. White Lion. *Cross*, 390
38 Hadleigh, *Essex*, 269
330 Haggerston, *Northumb.* 224
— Hagley, *Worc.*
128 —*by Birmingham*, 125
123 —*by Bromesgrove*, 129
59 *HAILSHAM*, *Sussex*, *W.* 17. *Cross*, 324
57 Hailweston, *Hunt.* 212
148 Hainton, *Linc.* 243
159 Halberton, *Devon.* 61
179 Haldon Hill, *Devon.* 73
124 Hales Owen, *Worc.* 125. *Cross*, 342
100 *HALESWORTH*, *Suffolk*, *TU.* 277
223 Haleworthy, *Cornw.* 79
— *Halford Bridge, *Gloc.* Bell. *Cross*, 301
60 Halfway House, *Berks.* 81
132 Halfway House, *Linc.* 214
197 **HALIFAX*, *Yorksh. S.* 198 Talbot, White Lion. *Cross*, 349, 394, 397, 437
208 Halkin, *Flint.* 134, 153
200 Halliwell, *Lanc.* 207
91 *HALLATON*, *Leic. TH.* 190
111 Hall End, *Warw.* 151
114 Hallow, *Worc.* 137
59 Halnecker, *Sussex*, 22
46 **HALSTEAD*, *Essex*, *F.* 270. King's Arms. *Cross*, 310
132 Haltham, *Linc.* 244
195 *HALTON*, *Chesh. S.* 158
— *HALTWHISTLE*, *Northumb. TH.*
283 —*by Bernard Castle*, 212
315 —*by Penrith*, 212 *Cross*, 391, 419

Dis	
203	Halwell, *Devon.* 76
29	Haly Green, *Berks.* 82
11	Ham, *Surrey*, 44
197	Hamacot, *Devon.* 61
98	Ham (Long) *Dorset*, 49
37	Hambledon, *Surrey*, 21
46	Ham Green, *Bucks.* 146
391	**HAMILTON*, *Lanerk.* 186. Duke of Hamilton's Arms
4	Hammersmith, *Midd.* 37
—	Hammerton (Green) *Yorksh. Cross*, 396, 454
4	Hampstead. *Midd.* 147
167	Hampton, *Chesh.* 173
12	*Hampton, *Midd.* 42, 43. White Hart. *Cross*, 368
133	Hampton Bishop, *Heref.* 119
—	*Hampton Court, *Midd.* King's Arms, Toy
11	—*by Kingston*, 42
14	—*by Twickenham*, 43 *Cross*, 368
60	Hampton (Little) *Sussex*, 35
100	Hampton (Little) *Worc.* 95
35	Hand Cross, *Sussex*, 30. *Cross*, 387
146	Handford, *Staff.* 161. *Cross*, 411
172	Handley, *Chesh.* 173
—	*HANDLEY*, *Staff. Cross*, 411
119	Handsworth, *Warw.* 124
141	Hanging Bridge, *Derb.* 175. *Cross*, 381
147	Hanmer's Cross, *Heref.* 120
123	Hansacre, *Staff.* 169
159	Hansworth, *Yorksh.* 216
8	Hanwell, *Midd.* 110
166	Hanwood, *Salop.* 130
123	Hanworth Green, *Norf.* 263
304	Haraby, *Cumb.* 178
74	Haradon Hill, *Hants.* 57, 59
—	Happisburgh Light House, *Norf. Cross*, 403, 406
199	Harberton Ford, *Devon.* 76
53	Harbledown, *Kent*, 3
—	**HARBOROUGH (MARKET) Leic. TU.* Three Swans.
85	—*by Kettering*, 156
83	—*by Northampton*, 174 *Cross*, 309
197	Harburton Ford, *Devon.* 72
48	Hardham, *Sussex*, 34
252	Hardrow, *Yorksh.* 217
105	Hardway, *Som.* 60
44	Hardwick, *Bucks.* 126, 143
94	Hardwick, *Norf.* 250
154	Hardwick Court, *Heref.* 120
32	Hare Hatch, *Berks.* 80
18	Hare Street, *Essex*, 258
13	Hare Street, *Essex*, 265
30	Hare Street, *Herts* 250
—	*Harewood, *Yorksh.* Golden Cross, Harewood Arms.
203	—*by Abberford*, 183
196	—*by Leeds*, 193 *Cross*, 453
126	Harewood End, *Heref.* 112
109	Harford Bridge, *Norf.* 267
231	*HARLEIGH*, *Merion. S.* 139
99	*HARLESTON*, *Norf. W.* 276
70	Harlestone, *Northamp.* 156
150	Harley, *Salop.* 128
89	*HARLING (EAST) Norf. TU.* 257
23	*Harlow, *Essex*, 256. Green Man
45	Harlston, *Camb.* 253
168	Harmer Hill, *Salop.* 133
234	Harnby, *Yorksh.* 217
25	Harpenden, *Herts.* 154
253	Harperley Lane Head, *Durh.* 221, 231. *Cross*, 372
108	Harpley, *Norf.* 252
—	Harrietsham, *Kent*
44	—*by Aylesford*, 8
42	—*by Maidstone*, 7
268	Harrington (East) *Durh.* 233
88	Harringworth, *Northamp.* 212
10	*Harrow on the Hill, *Midd.* 146. King's Head
68	Harrowden (Great) *Northamp.* 155
243	Harrow Gate, *Durh.* 223
211	*Harrowgate, *Yorksh.* 194. Crown, Dragon, Granby, Half Moon, Queen's Head, White Hart. *Cross*, 382, 396
60	Hartford, *Hunt.* 254
47	Hartford Bridge, *Bucks.* 159
35	*Hartford Bridge, *Hants.* 39. White Lion
214	*HARTLAND*, *Devon, S.* 61
—	Hartlebury, *Worc. Cross*, 290
254	*HARTLEPOOL*, *Durh. S.* 232
36	Hartley Row, *Hants.* 39
53	Hartley Street, *Kent*, 12
277	Harton, *Durh.* 234
212	Harton, *Devon.* 61
296	Hartside Cross, *Cumb.* 211
42	Hartwell, *Bucks.* 129
54	Harwell, *Berks.* 95
71	**HARWICH*, †† *Essex*, *TU.* 274. Three Cups, White Hart. *Cross*, 310, 343, 404
263	Harwood, *Durh.* 212
300	Harwood Head, *Northumb.* 230, 231
84	Harwood's House, *Warw.* 144

Dis
129 Haselbury, *Som.* 54
149 Hasland, *Derb.* 192
42 **HASLEMERE*, †† *Surrey, TU.* 21. White Horse
204 *HASLINGDEN, Lanc. W.* 205
— Hassop, *Derb. Cross*, 293, 357
— **HASTINGS*, †† *Sussex, W. S.* Swan
64 —*by Robertsbridge*, 15
65 —*by Tunbridge Wells*, 15 *Cross*, 324, 388, 389, 412
143 Hatch, *Som.* 68
12 Hatch End, *Midd.* 145
88 Hatchet Gate, *Hants.* 47
24 Hatchet Lane, *Berks.* 55
32 Hatfield, *Essex*, 258
19 **HATFIELD, Herts. TH.* 178. Marquis of Salisbury's Arms. *Cross*, 365
164 Hatfield, *Yorksh.* 218. *Cross*, 294
35 Hatfield Peverill, *Essex*, 266
201 *HATHERLEIGH, Devon. F.* 69. *Cross*, 434
112 Hathern, *Leic.* 174
97 Hatton, *Warw.* 144
175 Hatton (Higher) *Chesh.* 173
271 Hause Foot, *Westm.* 178
66 **HAVANT, Hants. S.* 22. Bear. *Cross*, 296, 425
— **HAVERFORDWEST*, † *Pemb. TU. S.* Blue Boar, Castle
266 —*by Bristol*, 90
253 —*by Glocester and Abergavenny*, 101
269 —*by Glocester and Chepstow*, 102 *Cross*, 282, 401
59 **HAVERHILL, Suffolk, W.* 272. Bell. *Cross*, 310
256 Haversham, *Lanc.* 209
3 Haverstock Hill, *Midd.* 147
196 *HAWARDEN, Flint. S.* 153
252 *HAWES, Yorksh. S.* 217. *Cross*, 375
17 Hawford (Lower) *Midd.* 43
344 **HAWICK, Roxb.* 189. Buccleugh Arms
— *Hawkhurst, *Kent.* Queen's Head. *Cross*, 325, 389
70 Hawkinge Mill, *Kent*, 8
267 *HAWKSHEAD, Lanc. M.* 210
232 Hawsker, *Yorksh.* 240
156 **HAY, Breckn. S.* 120. Swan. *Cross*, 282, 322, 323, 442
12 *Hayes End, *Midd.* 110. Angel
271 Hayle Copper House, *Cornw.* 78
236 Haysthorp, *Yorksh.* 237
Dis
213 Hayton, *Yorksh.* 236
130 Haywood (Great) *Staff.* 161
110 Heacham, *Norf.* 251
352 Head Chester, *Berw.* 225
197 Headingley, *Yorksh.* 195
52 Headington, *Oxon.* 111. *Cross*, 338
204 Headless Cross, *Lanc.* 176, 207
109 Headless Cross, *Worc.* 127
136 Heage, *Derb.* 204
163 Heal Bridge, *Som.* 67
160 Healy, *Derb.* 192. *Cross*, 330
145 Heath, *Derb.* 192
147 Heathfield, *Som.* 66
— Heathfield, *Sussex. Cross*, 325, 388, 389, 448
190 Heaton (Great) *Lanc.* 205
181 Heaton Norris, *Lanc.* 176
59 Heavencot, *Northamp.* 159
— Heavitree, *Devon.*
172 —*by Honiton*, 42
171 —*by Lyme Regis*, 52
— Heddon on the Wall, *Northumb. Cross*, 418, 419
112 Hedenham, *Norf.* 277
49 Hedingham (Castle) *Essex*, 272
48 *Hedingham (Sibble) *Essex*, 272. Bell
182 *HEDON*, †† *Yorksh.* 244
27 Hedsor, *Bucks.* 83
245 Heighington, *Durh.* 220
228 Hellifield Cochins, *Yorksh.* 199
222 **HELMSLEY, Yorksh. S.* 235. Excise Office, Swan. *Cross*, 382
230 Helson, *Cornw.* 79
274 **HELSTONE*, †† *Cornw. M.* 71. Angel
145 Hem, *Salop.* 124
— **HEMEL HEMPSTEAD, Herts. TH.* Sun
31 —*by St. Albans*, 149
23 —*by Watford*, 145
7 Hendon, *Midd.* 147
47 *Henfield, *Sussex*, 33. Anchor, George, King's Head
70 Hengrove, *Kent*, 5
102 Henham Park, *Suff* 277
101 **HENLEY IN ARDEN, Warw. TU.* 122 Swan
46 Henley Green, *Sussex*, 21
— **HENLEY UPON THAMES, Oxon. W. F. S.* Bell, Red Lion, White Hart
39 —*by Great Marlow*, 83
35 —*by Maidenhead*, 93 *Cross*, 438
110 Henstridge Ash, *Som.* 54

Dis	
—	*HEREFORD,†† *Heref. S.* City Arms, Hotel, Green Dragon, New Inn
136	—*by Ledbury*, 119
135	—*by Ross*, 112
	Cross, 331, 383, 384, 385, 386
135	Hereford (Little) *Heref.* 137. *Cross*, 322
46	Herring Green, *Bedf.* 195
376	Herriot House, *Edinb.* 189
15	Hersham, *Surrey*, 43
21	**HERTFORD*, †† *Herts. S.* 249. Angel, Falcon, Half Moon. *Cross*, 365
297	Hesket (High) *Cumb.* 178
298	Hesket (Low) *Cumb.* 178
297	*HESKET NEWMARKET, Cumb. F.* 211
244	Hest Bank, *Lanc.* 210
103	Hetherset, *Norf.* 258
117	Hevingham, *Norf.* 264
285	**HEXHAM, Northumb. TU.* 221. Bull, Golden Lion. *Cross*, 391, 419, 420
276	Heworth Bridge, *Durh.* 233
102	Heydon's Elm, *Gloc.* 98
—	Heytesbury,†† *Wilts.*
93	—*by Deptford Inn*, 59
92	—*by Shrewton*, 58
	Cross, 295
152	Hibalstow, *Linc.* 239
219	Hick's Mill, *Cornw.* 70
114	Hide Hill, *Dorsetsh.* 50
142	Higham, *Derb.* 204
—	**HIGHAM FERRERS*,† *Northam. S.* Dragon
65	—*by Bedford*, 196
72	—*by Stoughton*, 213
	Cross, 309
—	Highclere, *Hants.* *Cross*, 428
95	High Cross, *Leic.* 150
265	Highdale Park, *Lanc.* 210
4	Highgate, *Midd.* 147, 148
—	*Highgate (Hawkhurst) *Kent*, Queen's Head
55	—*by Maidstone*, 12
47	—*by Tunbridge*, 11
	Cross, 325, 389
185	Highgate Lane, *Yorksh.* 198. *Cross*, 380
43	High Garret, *Essex*, 270
110	Highnam, *Gloc.* 99, 101, 114, 121
297	High Side, *Cumb.* 211. *Cross*, 347
175	Highway Side, *Chesh.* 152
77	*HIGHWORTH, Wilts. W.* 107. *Cross*, 337
87	Hilburgh, *Norf.* 260
139	Hilderston, *Staff.* 168
205	Hilderthorpe, *Yorksh.* 246
81	Hilgay, *Norf.* 250
117	Hill, *Gloc.* 105
13	Hillingdon, *Midd.* 110
104	Hillington, *Norf.* 252. *Cross*, 402
82	Hill Morton, *Warw.* 156
—	Hilperton, *Wilts.*
97	—*by Devizes*, 85
100	—*by East Lavington*, 57
	Cross, 360
124	Hill Ridware, *Staff.* 169
81	Hill Top, *Hants.* 47
69	Hilsea, *Hants.* 20
56	Hilton, *Hunt.* 254
99	**HINCKLEY, Leic. M.* 150. Bull's Head, George. *Cross*, 301, 427
41	Hind Head Hill, *Surrey*, 19
97	**HINDON*, †† *Wilts. TH.* 64. Lamb. *Cross*, 304
99	*HINGHAM, Norf. S.* 257. *Cross*, 422
145	Hinstock, *Salop.* 172. *Cross*, 417
107	Hinton, *Dorset.* 54
64	Hitcham, *Suff.* 272
—	**HITCHIN, Herts. TU.* Sun.
34	—*by Barnet*, 195
37	—*by Hertford*, 249
	Cross, 339
46	Hoathley (East) *Sussex*, 33
72	Hobb's Cross, *Suff.* 259
30	*Hockerill, *Herts.* 256. Crown. *Cross*, 364
36	Hockley, *Essex*, 268
118	Hockley Brook, *Warw.* 122, 124
106	*Hockley Heath, *Warw.* 122. White Lion
37	Hockliffe, *Bedf.* 149, 159
17	**HODDESDON, Herts. TH.* 248. Black Lion, Bull
—	Hodnet, *Salop.* *Cross*, 441, 450
26	Hoe Place, *Surrey*, 45
66	Hoistead Green, *Suff.* 272
109	**HOLBEACH, Linc. TH.* 241. Checkers, Talbot. *Cross*, 313
117	Holdingham, *Linc.* 239
234	Hole of Ellel, *Lanc.* 177
150	Holford, *Som.* 62
267	Holker, *Lanc.* 209
121	Holkham, *Norf.* 252
278	Holliwell, *Northumb.* 230
2	Holloway, *Midd.* 148
190	Holme, *Lanc.* 165
213	Holme, *Lanc.* 207
252	Holme, *Westm* 209

Dis
188 Holme, *Yorksh.* 218
310 Holme Abbey, *Cumb.* 211. *Cross*, 347
222 Holme Bridge, *Yorksh.* 199
165 Holmes Chapel, *Chesh.* 164
114 Holme next the Sea, *Norfolk*, 251
26 Holmwood, *Surrey*, 31
5 Holsden Green, *Midd.* 146
— **HOLT*, *Norf. S.* Feathers
131 —*by Aylsham*, 264
119 —*by Dereham*, 262
120 —*by Thetford*, 262
Cross, 403
147 Holt, *Staff.* 170
204 Holtby, *Yorksh.* 237
117 Holt Heath, *Worc.* 137
110 Holton, *Som.* 65
108 Holwell, *Som.* 59. *Cross*, 360
156 Holwelslade, *Som.* 67
46 Holybourn, *Hants.* 38
— **HOLYHEAD*, *Anglesea.* Eagle and Child
277 —*by Bala and Llanrwst*, 136
269 —*by Bala and Caërnarvon*, 136
278 —*by Chester*, 154
283 —*by Ludlow and Dolgelly*, 140
288 —*by Shrewsbury, Corwen, and Yspytty Evan*, 132
283 —*by Shrewsbury and Dolgelly*, 140
281 —*by Shrewsbury, Ellesmere, and Llanrwst*, 133
282 —*by Shrewsbury and Holywell*, 134
278 —*by Shrewsbury and Llangollen*, 135
270 —*by Shrewsbury, Oswestry, and Capel Cerrig*, 132
279 —*by Shrewsbury, Oswestry, and Llanrwst*, 132
286 —*by Shrewsbury and Wem*, 133
282 —*by Shrewsbury and Wrexham*, 135
265 —*by Whitchurch*, 172
261 —*by Wrexham and Ruthen*, 172
— **HOLYWELL*, *Flint. F.* Red Lion, White Horse
208 —*by Chester*, 153
212 —*by Wrexham*, 134
Cross, 386
— **HONITON*, †† *Devon. S.* Dolphin, Golden Lion
156 —*by Dorchester*, 41
152 —*by Shaftesbury*, 54
Cross, 445
169 Honiton's Clyst, *Devon.* 42
39 Hook, *Hants.* 39
26 Hookwood Common, *Surrey*, 30
231 Hool (Great) *Lanc.* 166

Dis
176 Hoo Lane, *Chesh.* 203
— Hopcroft's Holt, *Oxon.* *Cross*, 426
144 Hope Baggot, *Salop.* 129
173 Hope Green, *Chesh.* 175
118 Hoppas, *Staff.* 151
139 Hopton, *Salop.* 129
118 Hopton, *Suffolk*, 275
53 Horeham, *Sussex*, 17. *Cross*, 448
55 Horkesley (Great) *Essex*, 273
249 *Hornby, *Lanc.* 208. Bull, King's Arms. *Cross*, 376
136 **HORNCASTLE*, *Linc. S.* 244. Bull, George. *Cross*, 393
14 Hornchurch, *Essex*, 267, 268
62 *Horndean, *Hants.* 19, 22. Ship and Bell
26 Horndon on the Hill, *Essex*, 269. *Cross*, 321, 350
125 Horninglow, *Staff.* 190
95 Horn Lane, *Rutl.* 180
17 Horn's Cross, *Kent*, 2
56 Horn's Cross, *Sussex*, 11
— *HORNSEA*, *Yorksh. M.*
196 —*by Beverley*, 246
190 —*by Coniston*, 245
210 Horra Bridge, *Devon.* 74. *Cross*, 433
— *Horse Bridge, *Sussex.* King's Head
57 —*by Tunbridge Wells*, 17
52 —*by Uckfield*, 33
Cross, 324, 448
41 Horsemonden Heath, *Kent*, 16
36 **HORSHAM*, †† *Sussex, S.* 31. Anchor, King's Head. *Cross*, 387, 389
112 Horsham St. Faiths, *Norf.* 264
102 Horsley, *Gloc.* 105. *Cross*, 288
24 Horsley (East) *Surrey*, 34
115 Horstead, *Norf.* 263
43 Horstead, *Sussex*, 28. *Cross*, 327
138 Horton, *Som.* 68
240 Horton, *Yorksh.* 217
97 Horton Inn, *Dorset.* 49
58 Horton Inn, *Northampt.* 149
203 Horwich, *Lanc.* 207
— Hothampton, *Sussex*
67 —*by Chichester*, 36
65 —*by Duncton*, 36
52 Hothfield Heath, *Kent*, 7
112 Hoton, *Leic.* 191
284 Hough, *Westm.* 208
162 Hough (Nether) *Yorksh.* 198
47 Houghton Conquest, *Bedf.* 154
113 Houghton in the Dale, *Norf.* 260
— Houghton Hill, *Sussex*
58 —*by Petworth*, 21
54 —*by Pulborough*, 35

Dis	
266	*Houghton le Spring, *Durh.* 233. Red Lion
35	Houghton Regis, *Bedf.* 154
214	Houlsworthy, *Devon.* 69
83	Houndsdown Hill, *Hants.* 47
10	**HOUNSLOW, Midd. TH.* 37. George, Red Lion, Rose and Crown. *Cross*, 389
100	How Corner, *Dorset.* 49
181	**HOWDEN, Yorksh. S.* 218. Half Moon. *Cross*, 395
103	Hucclescot, *Gloc.* 103
189	**HUDDERSFIELD, Yorksh. TU.* 198. George, Swan. *Cross*, 348, 354, 380, 394, 395, 440
109	Hugglescote, *Leic.* 190
—	**HULL,†† Yorksh. TU. S.* Cross Keys, Cross Keys and Saracen's Head Neptune
174	—*by Lincoln*, 239
236	—*by York*, 237 *Cross*, 369, 394, 395, 396, 454
197	*Hulton (Mid) *Lanc.* 176. Four Lanes. *Cross*, 396
198	Hulton (Over) *Lanc.* 176. *Cross*, 396
203	Hundersfield, *Lanc.* 207
122	**Hundred House Inn, Worc.* 137. *Cross*, 385, 392
64	**HUNGERFORD, Berks. W.* 81. Angel, Black Bear. *Cross*, 431
—	*HUNMANBY, Yorksh. TU. Cross*, 373
206	Hunshaw, *Devon.* 68
194	Hunslet, *Yorksh.* 193
115	Hunstanton, *Norf* 251. *Cross*, 366
145	Hunter's Lodge, *Devon.* 41
—	**HUNTINGDON, †† Hunt. S.* Crown, Fountain, George
65	—*by Hatfield*, 180
59	—*by Ware*, 248 *Cross*, 309, 377
115	Huntley, *Gloc.* 99, 114
18	Hunton Bridge, *Herts.* 143, 145
—	Huntspill, *Som.* *Cross*, 287
153	Hurdlow House, *Derb.* 204
171	Hurleston, *Chesh.* 152
31	Hurley, *Berks.* 93
67	Hursley, *Hants.* 48
58	Hurstborn, *Hants.* 39. *Cross*, 428
—	Hurst Green, *Sussex*
49	—*by Frant*, 15
48	—*by Lamberhurst*, 11, 14 *Cross*, 325, 389
83	Husbands Bosworth. *See* Bosworth
265	Hutter Bank, *Westm.* 178
289	Hutton, *Cumb.* 211
234	Hutton Bushel, *Yorksh.* 235
193	Hutton Cranswick, *Yorksh.* 240
260	Hutton (Old) *Westm.* 200
6	Hyde, *Midd.* 142
191	Hys'p Allen, *Denb.* 172
—	**HYTHE, †† Kent, S.* Swan, White Hart
68	—*by Maidstone*, 7
71	—*by Rochester*, 7 *Cross*, 326, 346, 412
77	Hythe, *Hants.* 47

I. J.

Dis	
197	Jacobstow, *Devon.* 69
97	Ibsley, *Hants.* 50
110	Ibstock, *Leic.* 157
84	Ickburgh, *Norf.* 260
47	Iden Green, *Kent*, 12, 16
11	Idlestry, *Herts.* 146
332	**JEDBURGH, Roxb.* 230. Black Bull
228	Jervoise Abbey, *Yorksh.* 216
—	*JEW MARKET, See MARAZION*
185	Jews Bridge, *Devon.* 72
52	Iford, *Sussex*, 33
—	**ILCHESTER*, or Ivelchester,†† *Somers. W.* New Swan, Old Swan
127	—*by Bruton*, 65
122	—*by Wincaunton*, 65 *Cross*, 287, 328, 372
7	*Ilford, *Essex*, 265. Angel, Red Lion
202	**ILFRACOMB, Devon. S.* 64. Britannia. *Cross*, 434, 446
211	Ilkley, *Yorksh.* 195
199	Illingworth, *Yorksh.* 199
—	**ILMINSTER, Som. S.* George, Swan
141	—*by Bruton*, 65
136	—*by Yeovil*, 68
54	*ILSLEY, (EAST) Berks. W.* 84. *Cross*, 428
—	*Inchbirchworth, *Yorksh.* Angel. *Cross*, 440
—	**Indian Queen Inn, Cornw.*
244	—*by Bodmin*, 70
254	—*by St. Columb*, 79
23	*Ingatestone, *Essex*, 265. New Inn, Spread Eagle
75	Ingham, *Suff.* 271
199	Ingleburn, *Devon.* 73

Dis
245 *Ingleton, *Yorksh.* 199. Horse. *Cross*, 375, 455
106 Ingoldsthorpe, *Norf.* 251
120 Ingworth, *Norf.* 263
270 Johnston, *Pemb.* 90, 102. *Cross*, 282
150 Ipstones, *Staff.* 170
69 **IPSWICH*, †† *Suff. W. F. S.* 266. Golden Lion, White Horse. *Cross*, 343, 390
162 Irby, *Linc.* 243
303 *IREBY, Cumb. TH.* 211. *Cross*, 347
189 Irlam on the Height, *Lanc.* 176
115 Iron Acton, *Gloc.* 107. *Cross*, 335
67 Irthlingborough, *Northamp.* 196, 201
70 Isham, *Northamp.* 155
8 Isleworth, *Midd.* 43
1 Islington, *Midd.* 148. *Cross*, 432
103 Islington, *Norf.* 253
56 Islip, *Oxon* 113
131 *Ivetsey Bank, *Staff.* 171. Sun. *Cross*, 334, 443
33 *IVINGHO, Bucks. F.* 145
— *Ivy Bridge, *Devon.* London Inn, Royal Oak
205 —*by Ashburton*, 72
206 —*by Totness*, 74
41 Iwade, *Kent*, 4
77 *IXWORTH, Suff. F.* 271. *Cross*, 404

K.

79 Kate's Cabin, *Hunt.* 180. *Cross*, 431
187 Kayingham, *Yorksh.* 245
132 Keal (East) *Linc.* 242
253 Kearswick, *Westm.* 200
269 Keaston Bridge, *Pemb.* 93
129 Kedleston Inn, *Derb.* 202
152 Keele, *Staff.* 169. *Cross*, 358
115 Kegworth, *Leic.* 174
— **KEIGHLY, Yorksh. W.* Devonshire Arms, New Inn
206 —*by Bradford*, 219
209 —*by Halifax*, 199
126 Kelham, *Nott.* 215. *Cross*, 314
— *KELLINGTON, See CALLINGTON*
78 Kelmarsh, *Northamp.* 173
91 Kelsale, *Suff.* 275
— **KELSO, Roxb.* Cross Keys
343 —*by Coldstream*, 226
339 —*by Wooler and Kirk Newton*, 228

Dis
359 Kelton Hill, *Kircudb.* 187
41 *Kelvedon, *Essex*, 266. Angel
49 Kempston Hardwick, *Bedf.* 154
115 Kemsey, *Worc.* 114
— **KENDAL, Westm. S.* Crown, King's Arms
264 —*by Halifax*, 200
262 —*by Lancaster*, 177
264 —*by Millthorpe*, 209 *Cross*, 374, 390, 421, 440, 454
177 Kenford, *Devon.* 73
— **KENILWORTH, Warw. W.* King's Arms.
95 —*by Banbury*, 144
100 —*by Warwick*, 144 *Cross*, 301, 449
93 Kenninghall, *Suff.* 273
80 Kennet (West) *Wilts.* 82
58 Kennington, *Kent*, 9
1 Kennington, *Surrey*, 27
3 Kensell Green, *Midd.* 146
1 Kensington, *Midd.* 37
2 Kentish Town, *Midd.* 147
172 Kerry, *Montg.* 141
72 Kesgrave, *Suff.* 274
109 Kessingland, *Suff.* 275
14 Keston, *Kent*, 14
— **KESWICK, Cumb. S.* Queen's Head, Royal Oak
293 —*by Kirkby Lonsdale*, 200
291 —*by Lancaster*, 211 *Cross*, 347, 391
148 Ketley, *Salop.* 123
— **KETTERING, Northamp. S.* George, White Hart
74 —*by Bedford*, 196
74 —*by Newport Pagnell*, 155 *Cross*, 309, 319
63 Kettlebastone, *Suff.* 272
108 Kettleby, *Leic.* 197
202 Ket Hestring, *Yorksh.* 235
221 Kett's Moor, *Cornw.* 79
7 Kew, *Surrey*, 44
205 Kexby Bridge, *Yorksh.* 236
38 Key Street, *Kent*, 2. *Cross*, 409
114 Keynsham, *Som.* 87
119 Keynton Mandefield, *Som.* 60
89 Kibworth, *Leic.* 174
— **KIDDERMINSTER, Worc. TH.* Lion
135 —*by Birmingham*, 125
126 —*by Buckingham*, 127 *Cross*, 290, 333, 334, 385, 392
— Kiddington, *Oxon.*
70 —*by Henley*, 94
66 —*by High Wycombe*, 113, 121

Dis
— *KIDWELY, Caerm. TU. Pelican
226 —by Llwghor Ferry, 92
231 —by Pontardillis, 92
406 Kilbride, Lanerk. 187
3 Kilburn, Midd. 142
214 Kildwick, Yorksh. 199, 219
328 Kilham, Northumb. 227
231 KILHAM, York, S. 237
277 Kilhope Cross, Cumb. 221
214 Killenhall, Yorksh. 194. Cross, 349
238 KILGARRON, Cardig. W. 109
148 Kilmington, Devon. 41
— Kilmington, Som.
102 —by Amesbury, 60
106 —by Warminster, 66
200 Kilnsey, Yorksh. 245
219 Kilvington (North) Yorksh. 232
218 Kilvington (South) Yorksh. 232
84 Kilworth (North) Leic. 150. Cross, 308
63 *KIMBOLTON, Hunt. F. 212. White Lion. Cross, 309
83 *KINETON, Warw. TU. 144. Red Lion
32 Kingfold, Sussex, 31
82 Kingham, Oxon. 96
138 King's Acre, Heref. 112, 120
208 *KINGSBRIDGE, Devon. S. 76. King's Arms
55 KINGSCLERE, Hants. TU. 56 Cross, 439
86 KING'S CLIFF, Northamp. TU. 213
103 *Kingscote, Gloc 106. Hunter's Hall. Cross, 288
21 Kingsdown, Kent, 6
103 Kingsdown Hill, Wilts. 82
42 Kingsey, Bucks. 129
42 King's Ferry, Kent, 4
56 King's Grafton, Northamp. 167
141 Kingsland, Heref. 118
1 Kingsland, Midd. 247. Cross, 432
20 Kings Langley, Herts. 143, 145
139 King's Sedgemoor, Som. 86
67 Kingsthorpe, Northamp. 149, 173
99 Kingston, Dorset, 49
61 Kingston, Kent, 8
— *KINGSTON, Surrey, S. Bull, Castle, Griffin, Sun
10 —by Brompton, 42
12 —by Wandsworth, 19 Cross, 366, 368, 389
62 *Kingston Inn, Berks. 103. Cross, 338
102 Kingston (Low) Hants. 50
203 Kingsweare, Devon. 75
Dis
120 King's Weston, Som. 60, 62, 67
155 KINGTON, Heref. W. King's Head, Oxford Arms, 112, 116 Cross, 323, 400, 442
156 Kinnerton, Radn. 118
215 *Kinniogga, Denb. 131
146 Kinthorn, Som 62
36 Kipping's Cross, Kent, 10
207 Kirby Hill, Yorksh. 183
228 *KIRBY MOORSIDE, Yorksh. W. 236. White Horse. Cross, 382
313 Kirk Andrews, Cumb. 188
277 Kirkby Ireleth, Lanc. 209
278 Kirkby, Lanc. 209
— *KIRKBY LONSDALE, Westm. TH. Rose and Crown, Royal Oak
255 —by Lancaster, 208
252 —by Settle, 199
— *KIRKBY STEPHEN, Westm. M. King's Head
266 —by Askrigg, 217
266 —by Brough, 184
283 —by Kendal, 208
278 —by Sedbergh, 208 Cross, 374
274 Kirkbythore, Westm. 184
225 KIRKHAM, Lanc. TU. 165
297 Kirkhill, Northumb. 230
235 Kirk Lavington, Yorksh. 232
113 Kirkley, Suffolk, 275
325 Kirk Newton, Northumb. 227
292 KIRKOSWALD, Cumb. TH. 184
— Kirkstall Bridge, Yorksh. Cross, 394
113 Kirton, Linc. 241
12 Kitt's End, Midd. 148
276 Kitty Gills, Westm. 200
146 Knaith, Linc. 214
— *KNARESBOROUGH,†† Yorksh. W. Crown and Bell, Elephant and Castle, Harts Horns, Horse
214 —by Leeds, 194
202 —by Wetherby, 183 Cross, 396, 436, 455
309 Knaresdale, Cumb. 212
221 Knayton, Yorksh. 232
40 Kneesworth, Camb. 248
231 Knert's Mill, Corn. 79
133 Knesall, Nott. 215
85 Knightley Cross, Warw. 160
184 Knighton, Devon. 72
165 *KNIGHTON, Radn. TH. 117. Duke's Arms. Cross, 308, 442
159 Knighton, Staff. 152
120 Knightsford Bridge, Worc. 117

Dis	
149	Knitacre, *Derb* 197
174	Knockin, *Salop.* 136
60	Knotting, *Bedf.* 196
—	Knottingley, *Yorksh.* *Cross*, 394
201	Knotty Ash, *Lanc.* 163
105	*Knowle, *Warw.* 144. Mermaid
—	**KNUTSFORD*, *Chesh. S.* Angel, George
176	—*by Congleton*, 162
173	—*by Holmes Chapel*, 164 *Cross*, 353
	L.
164	Laceby, *Linc.* 243. *Cross*, 369
103	Lackington, *Wilts.* 107. *Cross*, 337
—	Lackington (White) *Som.*
140	—*by Ilchester*, 65
135	—*by Yeovil*, 68
203	Lady Down, *Devon.* 74
40	*Lamberhurst, *Sussex*, 10. Checkers
65	*LAMBOURN*, *Berks. F.* 84
268	Lambrigg, *Westm.* 208
269	Lamphey, *Pemb.* 92
74	Lamport, *Northamp.* 173
240	**LANCASTER*,†† *Lanc. S.* 177. Commercial and Royal Oak, King's Arms, New Inn, White Hart. *Cross*, 375, 376, 421, 455
—	Lanchester, *Durh.* *Cross*, 420
—	**Lancing Pad Inn*, *Sussex.* *Cross*, 297
—	Land's End, *Cornw.*
290	—*by Redruth*, 71
298	—*by Truro*, 71
190	Landkey, *Devon.* 61
224	Landrake, *Cornw.* 78. *Cross*, 434
154	*LANE DELPH*, *Staff.* 191. *Cross*, 411
153	Lane End, *Staff.* 191
237	Lanevet Ford, *Cornw.* 70
—	Langerniew, *Denb.* *Cross*, 386
128	Langford, *Notts.* 214
—	*Langford, *Som.* White Hart. *Cross*, 336
189	Langford Bridge, *Lanc.* 165
97	Langham, *Rutl.* 197
130	Langley, *Derb.* 175
29	Langley, *Herts.* 195
128	*Langport, *Som.* 60. Swan
92	Langtoft, *Linc.* 238
202	Langtoft, *Yorksh* 240
120	Langton, *Dorset*, 50
87	Langton (Church) *Leic.* 190
139	Langworth Bridge, *Linc.* 243
30	Larkfield, *Kent*, 7, 8. *Cross*, 407
387	Lark Hall, *Lanerk.* 185
88	Larlingford, *Norf.* 257
186	Latchford, *Chesh.* 163. *Cross*, 371
—	**LAUDER*, *Berw.* Black Bull
356	—*by Coldstream*, 227
352	—*by Jedburgh*, 230
356	—*by Kelso*, 228
214	**LAUNCESTON*,†† *Corn. S.* 70, King's Arms, White Hart. *Cross*, 435, 446
58	Lavant (East) *Sussex*, 21
61	*LAVENHAM*, *Suff. TU.* 272
90	*LAVINGTON (EAST)* *Wilts. W.* 57
155	Lawton, *Chesh.* 162, 164. *Cross*, 410, 415
156	Lawton Gate, *Chesh.* 163, 164. *Cross*, 415
93	Laycock, *Wilts.* 83. *Cross*, 360
110	Layton, *Som.* 59. *Cross*, 360
5	Laytonstone, *Essex*, 255
120	Lea, *Gloc.* 99
147	Lea, *Linc.* 214
3	Lea Bridge, *Midd.* 255
124	Leake, *Linc.* 244
117	Leasingham, *Linc.* 239. *Cross*, 314
18	*Leatherhead, *Surrey*, 31. Swan. *Cross*, 366, 392
76	**LECHLADE*, *Gloc. TU.* 103. New Inn
45	Leckford Bridge, *Sussex*, 22
63	Leckford Hutt, *Hants.* 53
186	Leconfield, *Yorksh.* 240
120	**LEDBURY*, *Heref. TU.* 119, 121. George, Feathers. *Cross*, 290
6	*Lee, *Kent*, 3. Tiger's Head (Lee Green)
195	**LEEDS*, *Yorksh. TU. S.* 193. Bull and Mouth, Golden Lion, Hotel, Rose and Crown, Talbot. *Cross*, 355, 380, 392, 394, 395
—	**LEEK*, *Staff. W.* George
156	—*by Cheadle*, 170
154	—*by Derby*, 175
154	—*by Lichfield*, 168 *Cross*, 358, 441
97	Leek Wotton, *Warw.* 144. *Cross*, 449
207	Lee Mill, *Devon.* 72
218	*Leeming Lane, *Yorksh.* 183. New Inn, Royal Oak

Dis
— *LEICESTER,†† Leicestersh. S. Blue Bell, Crane, Three Crowns.
98 —by Harborough, 174
96 —by Welford, 156
Cross, 300, 301, 302, 317, 433
41 LEIGH, Essex, S. 269
64 Leigh, Hants. 22
29 Leigh, Kent, 15
199 LEIGH, Lanc. S. 165
198 Leigh (East) Devon. 61
181 Leigh (High) Chesh. 162
— Leigh Sinton, Worces. Cross, 385
153 Leighton, Salop. 124
41 *LEIGHTON BUZZARD, Bedf. TU. 159. Swan
92 Leiston, Suff. 278
— LEITH, Edinb.
391 —by Barnet. 225
394 —by Ware, 249
273 Lelant, Corn. 78
89 Lemington Priors, Warw. 168
22 Lemsford Mill, Herts. 178
44 *LENHAM, Kent, TU. 7. Dog and Bear
137 *LEOMINSTER, †† Heref. F. 118. Crown, King's Arms, Talbot, Unicorn, Cross, 321, 392
58 Leominster, Sussex, 35
184 Lepton, Yorksh. 198
225 *LESKARD,†† Corn. S. 76, 77. King's Arms, London Inn. Cross, 434
379 Lesmehagow, Lanerk. 185
236 *LESTWITHIEL,†† Cornw. F. 76. Talbot
386 Leswade, Edinb. 189
190 Leven, Yorksh. 245
182 Levenshulm, Lanc. 176
196 Lever (Great) Lanc. 207
123 Leverton, Linc. 244
50 *LEWES,†† Sussex, S. 28, 29 Star, White Hart
Cross, 298, 323
5 Lewisham, Kent, 3
49 Lexden, Essex, 266. Cross, 310
100 Lexham (East) Norf. 261
99 Lexham (West) Norf. 261
235 Leyburn, Yorksh. 217
389 Libberton Kirk, Edinb. 189
— *LICHFIELD,†† Staff. TU. S. George, Swan
118 —by Coventry, 161
123 —by Northampton, 151
Cross, 292, 303, 307, 330, 402, 429
88 Lide, Wilts. 56. Cross, 359

Dis
204 Lidford, Devon. 74
46 Lidlington, Bedf. 155
75 Lilford, Northamp. 212
179 Lilly Bridge, Devon. 69
— *LINCOLN, †† Linc. F. Rein Deer, Saracen's Head, White Hart
135 —by Coltersworth, 214
140 —by Newark, 213
133 —by Peterborough, 239
Cross, 311, 312, 393
37 *Lindfield, Sussex, 29. Tiger
82 Lindford Lodges, Norf. 261
25 Lindhurst, Kent, 14
38 Lindridge, Kent, 10
143 Linley, Salop. 128
274 Linnal, Lanc. 209
261 Linsdale, Lanc. 209
48 *LINTON, Cambr. 256. Red Lion, Rose and Crown. Cross, 310
— Linton, Kent
41 —by Maidstone, 12
36 —by Wrotham, 13
369 Linton Bridge, Hadd. 225
46 *Liphook, Hants. 19. Anchor
198 Lissit, Yorksh. 246
101 Litcham, Norf. 261
65 Little Ann, Hants. 40
59 Littlebourn, Kent, 6
42 Littlebury, Essex, 256. Cross, 350
107 Little Elm, Som. 58
117 Little London, Heref. 119
52 Little London, Sussex, 17
55 Littlemore, Oxon. 94. Cross, 424
72 Littleport, Camb. 250
73 Littleport Bridge, Camb. 250
17 Littleton, Midd. 44
91 Littleton Pannel, Wilts. 57
260 Little Town, Yorksh. 217
96 Littleworth, Linc. 241. Cross, 318
104 Litton Bridge, Dorset. 65
— *LIVERPOOL,†† Lanc. S. Bates's Hotel, Golden Lion, Lillyman's Hotel
207 —by Chester, 166
205 —by Warrington, 163
Cross, 333, 335, 357, 371, 393, 394, 395, 396, 399
177 Llanavon, Breckn. 119
211 *LLANBEDER, Card. TU. 109. Black Lion. Cross, 279
208 Llanbeder Hall, Flint. 159
228 Llanbedir, Merion. 139
203 Llanbrynmair, Montg. 141

Dis	
163	LLANDAFF, *Glam.* 88
169	Llandegley, *Radn.* 112
181	Llandinam, *Montg.* 141
—	**LLANDILO VAUR*, *Caern. TU.* Bear
205	—*by Llandovery*, 101
202	—*by Llangadock*, 208 *Cross*, 283
191	**LLANDOVERY*, *Caerm. F.* 100. Castle. *Cross*, 401
244	Llandowror, *Caerm.* 90
175	Llandrinio Bridge, *Montg.* 137
231	Llandulas, *Denb.* 134, 153
224	Llandura, *Merion.* 139
242	Llandygau, *Caern.* 132, 153
170	Llandyssil, *Montg.* 141, 142
—	Llanelly, *Caerm.*
222	—*by Pontardillis*, 92
217	—*by Swansea*, 92
214	Llanelltid, *Merion.* 139, 140
268	Llanerchymedd, *Angles.* 133
188	Llanerfil, *Montg.* 139
230	Llanfair, *Merion.* 139
183	*LLANFAIR*, *Montg.* 139
247	Llanfairlscaer, *Caern.* 136
234	Llanfyhangel-y-traeth, *Merion.* 140
—	*LLANFYLLIN*, *Montg. TU.*
180	—*by Llandrinio Bridge*, 137
189	—*by Montford Bridge*, 136
195	*LLANGADOCK*, *Caerm. TH.* 108
181	Llangammarch, *Breckn.* 119
147	Llangattock, *Monm.* 99, 115. *Cross*, 282
184	Llangedwin, *Merion.* 136
—	Llangefni, *Angles.*
260	—*by Aberconway*, 153
253	—*by Oswestry and Capel Cerrig*, 132
192	Llangerrig, *Montg.* 142
192	**LLANGOLLEN*, *Denb. S.* 131. Hand Inn. *Cross*, 281
155	Llangranach, *Brecon.* 100
227	Llangyndeyrn, *Caerm.* 90
193	Llangynnog, *Merion.* 136
168	Llanhamlog, *Breckn.* 100
249	Llanllyfni, *Merion.* 140
220	*Llannon, *Caerm.* 90. King's Head
220	Llanrhaiadr, *Denb.* 135
226	**LLANRWST*, *Denb. W.* 132, 133. Eagles
165	Llansanfraid, *Breckn.* 100
173	Llanspyddyd, *Breckn.* 100
199	Llan St. Fraid, *Merion.* 131. *Cross*, 281
180	Llan St. Fraid Bridge, *Montg.* 137
—	Llan St. Sior, or St. George, *Denb.*
222	—*by Hawarden*, 153
227	—*by Wrexham*, 134
171	*LLANTRISSENT*, *Glam. F.* 89. *Cross*, 281
158	Llanvair, *Brecon*, 100
146	Llanvihangel, *Monm.* 99, 115. *Cross*, 282
187	Llanvihangel Abergwesin, *Breckn.* 119
165	Llanvihangel Nant Mellan, *Radn.* 112, 118
153	Llanwenarth, *Monm.* 100
254	Llanwnda, *Merion.* 140
184	Llanwnnog, *Montg.* 141
180	Llanyblodwel, 136
188	**LLANYDLOES*, *Montg. S.* 141. New Inn
205	Llanyfydd, *Denb.* 172
263	Llanyngenedl, *Angles.* 132, 154
245	*LLAUGHARN*, *Caerm. S.* 90
212	Llwghor Ferry, *Glam.* 92
193	Llwnhowell, *Caerm.* 100
183	Llweyl, *Breck.* 100
291	Loaning, *Northumb.* 224, 225
207	Lobster Inn, *Yorksh.* 234
345	Lochrutton, *Kirkudb.* 187
330	*Lockerby, *Dumf.* 185. King's Arms
168	Lockerton, *Salop.* 130
13	Lock's Bottom, *Kent*, 10. *Cross*, 367
230	Lockton, *Yorksh.* 235
112	Loddon, *Norf.* 276. *Cross*, 284
35	Loddon Bridge, *Berks.* 55, 56
190	Lofthouse, *Yorksh.* 193
57	Lolworth, *Camb.* 253
128	Lonbredy, *Dorset.* 41
220	Londonderry, *Yorksh.* 183
111	Londonthorpe, *Linc.* 213
66	Long Bridge, *Northamp.* 155
93	Longbridge, *Warw.* 144
—	Longdon, *Staff.*
122	—*by Coventry*, 161
127	—*by Northampton*, 151
177	Longdown End, *Devon.* 74
15	Longford, *Midd.* 80
94	Longford, *Warw.* 157
300	Long Framlington, *Northumberl.* 226
98	Long Ham, *Dorset.* 49
322	**LONGHOLM*, *Dumf.* 189. George
118	Longhope, *Gloc.* 99
296	Longhorsley, *Northumb.* 225
161	*LONGNOR*, *Staff. TU.* 170. *Cross*, 358
155	Longstone (Little) *Derb.* 202

Dis

233 Longton, *Lanc.* 166
310 **LONGTOWN, Cumb. TH.* 185, 188. Graham's Arms
288 Longwathby, *Cumb.* 211
298 Long Whitton, *Northumb.* 231
231 *LOOE (EAST)* †† *Cornw. S.* 77
231 Looe (West) †† *Cornw.* 77
301 Lorton, *Cumb.* 200
40 Loose, *Kent*, 12
90 Lopham (South) *Norf.* 273
74 Lopton Corner, *Wilts.* 40, 53
26 Loudwater, *Bucks.* 111
109 **LOUGHBOROUGH, Leic. TH.* 174. Anchor, Bull's Head. *Cross*, 300, 301
11 Loughton, *Essex*, 255
— **LOUTH, Linc. W. S.* King's Head
150 —*by Sleaford*, 244
148 —*by Spilsby*, 242
Cross, 397, 399
159 Loversall, *Yorksh.* 216
229 Lovesome Hill, *Yorksh.* 222
114 **LOWESTOFT, Suff. W.* 275. Crown, Queen's Head
— Lowther Bridge, *Westm.*
282 —*by Appleby*, 184
287 —*by Shap*, 178
248 Low Toft Hill, *Durh.* 221
277 **Low Wood Inn, Westm.* 200
— Loxwood, *Sussex. Cross*, 382
204 Luckbridge, *Devon.* 73
71 *LUDGERSHALL*, †† *Wilts.* 56. *Cross*, 362
— **LUDLOW*,†† *Salop. M.* Angel, Crown
149 —*by Kidderminster*, 129
142 —*by Worcester*, 138
Cross, 308, 332, 400, 401
98 Ludwell, *Wilts.* 54
133 Lugwardine, *Heref.* 119
317 Lumsden, *Northumb.* 230
57 Lunway's Inn, *Hants.* 48
31 **LUTON, Bedf. M.* 154. George
89 **LUTTERWORTH, Leic. TU.* 150. Denbigh Arms, Hind. *Cross*, 300, 308
108 Lychett Minster, *Dorset.* 50. *Cross*, 415
72 *LYDD, Kent, TH.* 16. *Cross*, 326
65 Lydden, *Kent*, 3
118 Lydford, *Som.* 60
126 Lydney, *Gloc.* 102
210 *Lyfton, *Devon.* 70. White Horse
143 **LYME REGIS*,†† *Dorset. F.* 52. Golden Lion, Three Cups

Dis

— **LYMINGTON*,†† *Hants. S.* Angel, Bugle, Hope and Anchor, Nag's Head, Red Lion
88 —*by Hythe Ferry*, 47
95 —*by Lyndhurst*, 47
Cross, 298, 414
86 *Lyndhurst, *Hants.* 47. Crown, Fox and Hounds. *Cross*, 298
127 Lyndridge, *Worc.* 137
94 Lyneham, *Wilts.* 108. *Cross*, 363
145 Lyng (East) *Som.* 86
— **LYNN*,†† *Norf. TU. S.* Crown, Duke's Head, Globe, Three Tuns
102 —*by Burton Mills*, 259
105 —*by Caxton*, 254
96 —*by Ely*, 251
108 —*by Wisbeach*, 253
Cross, 314, 402, 404, 405, 406, 407
152 Lyon's Hall, *Heref.* 112, 116

M.

167 **MACCLESFIELD, Chesh. M.* 175. Macclesfield Arms, Old Angel. *Cross*, 357
— **MACHYNLLETH, Montg. M.* Eagles
207 —*by Bishop's Castle*, 142
214 —*by Shrewsbury and Welch Pool*, 141
Cross, 280
129 Mackworth, *Derb.* 174
155 Madeley (Great) *Staff.* 169. *Cross*, 358
153 Madeley (Little) *Staff.* 169. *Cross*, 358
147 *MADELEY MARKET, Salop. F.* 124, 130. *Cross*, 400
223 Maentwrog, *Merion.* 136
215 Maghull, *Lanc.* 166
104 Maiden Bradley, *Wilts.* 66. *Cross*, 305
114 Maiden Bridge, *Norf.* 264
153 *Maiden Down, *Devon.* 61, 86. White Ball Inn
26 **MAIDENHEAD, Berks. W.* 80, 97. Fleece, Sun
25 *Maidenhead Bridge, *Berks.* 80. King's Arms
28 Maidenhead Thicket, *Berks.* 80
— **MAIDSTONE*,†† *Kent, TH.* Bell, Star
37 —*by Rochester*, 7, 12

(See the next page)

Dis
34 —*by Wrotham*, 7
Cross, 327, 407, 409
76 Maidwell, *Northamp.* 173
106 Maizemore, *Gloc.* 119. *Cross*, 290
220 Maker, *Cornw.* 77
37 **MALDON*,†† *Essex, S.* 269, 270. Chaise and Horses at Private Houses. *Cross*, 320
29 **MALLING (WEST) Kent, S.* 7. Bear, Swan. *Cross*, 407
96 **MALMESBURY*, †† *Wilts. S.* 107, 108. White Lion. *Cross*, 337, 358, 363
165 *MALPAS, Chesh. M.* 173
217 **MALTON, (NEW)* †† *Yorksh. S.* 234. White Horse, Talbot. *Cross*, 307, 383, 420
218 Malton (Old) *Yorksh.* 234
— *Malvern (Great) *Worc.* Hotel. *Cross*, 386
— **MANCHESTER, Lanc. S.* Bridgewater Arms, Bull's Head, Spread Eagle, Star, Swan, Waggon and Horses
182 —*by Ashborn*, 204
187 —*by Bakewell*, 203
186 —*by Congleton*, 167
186 —*by Leek*, 176
Cross, 335, 353, 354, 356, 357, 371, 393, 394, 399, 409, 410, 417, 423, 451
60 **MANNINGTREE, Essex, TU.* 274. Packet. *Cross*, 343
142 Mansel Lacy, *Heref.* 112
138 **MANSFIELD, Notts. TH.* 192, 197. Crown, Swan. *Cross*, 312, 315, 380
92 Manton, *Rutl.* 197, 212
43 Maplederwell Hatch, *Hants.* 39
283 **MARAZION*, or Jew Market, *Cornw. TH.* 71. Star
85 **MARCH, Camb. F.* 253. Griffin, White Hart
— Marchwiail, *Denb.*
188 —*by Ellesmere*, 134
174 —*by Whitchurch*, 172
40 *Maresfield, *Sussex*, 28. Checkers. *Cross*, 387
71 **MARGATE, Kent, W. S.* 5. Fountain, George, Hoy, Royal Hotel, York Hotel. *Cross*, 326, 409, 411
187 Margram Park, *Glam.* 89
25 Margretting Street, *Essex*, 265
41 Mark Cross, *Sussex*, 17
— *MARKET BOSWORTH, See BOSWORTH*

Dis
— **MARKET DEEPING, See DEEPING*
— **MARKET HARBOROUGH, See HARBOROUGH*
— *MARKET LAVINGTON, See LAVINGTON*
— **MARKET RAISIN, See RAISIN*
29 *Market Street, *Herts.* 149. Sun
96 Market Street, *Norf.* 261
— **MARKET WEIGHTON, See WEIGHTON*
105 Markfield, *Leic.* 190
139 Markham (West) *Notts.* 181
140 Markham Moor, *Notts.* 181
— Marksbury, *Som. Cross*, 286
74 **MARLBOROUGH*,†† *Wilts. S.* 81. Castle, Marlborough Arms. *Cross*, 361
194 Marldon, *Devon.* 75
31 **MARLOW, (GREAT)* †† *Bucks. S.* 80, 83. Lower Crown, Upper Crown. *Cross*, 438
216 Marsden (Great) *Lanc.* 206
214 Marsden (Little) *Lanc.* 206
196 Marshal Cross, *Lanc.* 166
118 Marsham. *Norf.* 264
103 **MARSHFIELD, Gloc. TU.* 91. Catherine Wheel
114 Marston. *Linc.* 181
263 Marthree, *Pemb.* 109
75 Martlesham, *Suff.* 274
144 Marton, *Linc.* 214
230 Marton (Church) *Yorksh.* 205
229 Marton (West) *Yorksh.* 205
— **MARYPORT, Cumb. F.* Golden Lion
313 —*by Cockermouth*, 200
311 —*by Workington*, 210
Cross, 347
198 Masegood Inn, *Caern.* 101
223 **MASHAM, Yorksh. TU.* 216. King's Head
27 Matching Green, *Essex*, 258
38 Matfield Green, *Kent*, 16
144 *Matlock, *Derb.* 202. Hotel, New Bath, Old Bath. *Cross*, 285, 315, 415, 423
61 Maudling, *Sussex*, 22. *Cross*, 297
44 Mayfield, *Sussex*, 17. *Cross*, 448
66 Maypole, *Kent*, 8
115 *Measham, *Leic.* 158. Union Inn. *Cross*, 302
35 Medenham, *Bucks.* 83. *Cross*, 438
151 Meer, *Staff.* 191
41 Melbourn, *Camb.* 253
127 Melcomb Regis,†† *Dorset.* 51

Dis
58 *Melford (Long) *Suff.* 270. Bull
96 *Melksham, *Wilts.* 82. George, King's Arms. *Cross*, 360, 364
251 Melling, *Lanc.* 208. *Cross*, 376
292 Melmerby, *Cumb.* 211
78 Melton, *Suff.* 274
105 **MELTON MOWBRAY*, *Leic. TU.* 197. Angel, Swan. *Cross*, 317
114 Melton Park, *Norf.* 262
76 Mendlesham, *Suff.* 272
271 Menehy, *Cornw.* 71
59 Meon (West) *Hants.* 46
— Mepal, *Camb.* *Cross*, 376
— Mercey, *Essex.* *Cross*, 364
179 Mere, *Chesh.* 162
100 **MERE*, *Wilts. TU.* 65. Ship. *Cross*, 304
97 *Meriden, *Warw.* 160. Bull's Head. *Cross*, 308
267 Merlin's Bridge, *Pemb.* 90, 102. *Cross*, 282
202 Merriville Bridge, *Devon.* 74
28 Merroe, *Surrey*, 34
251 Merrington, *Durh.* 220
188 Merry Meet, *Devon.* 69
59 Mersham Hatch, *Kent*, 7
63 Merston Stream, *Sussex*, 36
7 Merton, *Surrey*, 31. *Cross*, 368
90 Merton Hall, *Norf.* 262
— *MERTHYR TYDVIL*, *Glam.*
184 —*by Cardiff*, 92
171 —*by Crickhowell*, 100 *Cross*, 280, 281
160 Messingham, *Linc.* 215
84 *METHWOLD*, *Norf. TU.* 259
108 Mettingham, *Suff.* 276
184 Micklefield, *Yorksh.* 182
20 Mickleham, *Surrey*, 31
260 Mid County House, *Pemb.* 90
169 Middle, *Salop.* 133
232 *MIDDLEHAM*, *Yorksh. M.* 217. *Cross*, 375, 421
379 *Middleton, *Edinb.* 189. Swan
192 Middleton, *Lanc.* 206
260 Middleton, *Lanc.* 208
254 Middleton in Teesdale, *Durh.* 212
— *Middleton (Stoney) *Derb.* *Cross*, 356, 399. Man in the Moon
— *Middleton (Stoney) *Oxon.* *Cross*, 430. Talbot
71 Middle Wallop, *Hants.* 40
167 **MIDDLEWICH*, *Chesh. TU.* 163. King's Arms, White Bear
138 Midge Inn, *Linc.* 239. *Cross*, 393

Dis
179 Midgeley, *Yorksh.* 198
50 **MIDHURST*, †† *Sussex*, *TH.* 21, 22, Angel, Eagle
94 Milborne Green, *Wilts.* 108
114 Milborn Port,†† *Som.* 54. *Cross*, 435
111 *Milbourne, *Dorset.* 40. Cardinal's Cap
222 Milbrook, *Cornw.* 77
70 **MILDENHALL*, *Suff. F.* 257. Cock. *Cross*, 376
52 Mile End, *Essex*, 273
1 Mile End, *Midd.* 255
137 Milford, *Staff.* 151
35 Milford, *Surrey*, 19, 20, 21
— *Milford Haven, *Pemb.* New Hotel, Pack Horse
273 —*by Bristol*, 90
276 —*by Glocester and Chepstow*, 102
261 —*by Glocester and Monmouth*, 101 *Cross*, 282
182 Milford (South) *Yorksh.* 228
49 Milkhouse Street, *Kent*, 16. *Cross*, 325
281 Millam, *Cumb.* 209
260 Mill Beck, *Westm.* 177
229 Mill Beck, *Yorksh.* 240
48 Millbrook, *Bedf.* 155
79 Mill Brook, *Hants.* 38
326 Millfield, *Northumb.* 226
114 Mill Green, *Staff.* 171
345 Millhead, *Dumf.* 186
9 Mill Hill, *Midd.* 147
255 *MILLTHORPE*, *Lanc. TU.* 209
55 Milton, *Bedf.* 196
54 Milton, *Camb.* 250
40 *MILTON*, *Kent*, *S.* 2
23 Milton (Gravesend) *Kent*, 2
111 Milton Abbey, *Dorset.* 55
42 Milton Hall, *Essex*, 269
349 Miltoun of Urr, *Kirkudb.* 187
149 Milverton, *Som.* 66
15 *Mims (South) *Midd.* 148. White Hart
99 **MINCHING HAMPTON*, *Gloc. TU.* 105. Crown, Glazier's Arms. *Cross*, 288, 336, 358
330 Mindrum, *Northumb.* 227
163 **MINEHEAD*,†† *Som. W.* 62. Feathers. *Cross*, 378, 446
194 Minera Chapel, *Denb.* 135
219 Minksip, *Yorksh.* 194. *Cross*, 382
67 Minster, *Kent*, 5
171 Minsterley *Salop.* 130
112 Minsterworth, *Gloc.* 102

Dis	
31	*Missenden (Great) *Bucks.* 125. White Hart
29	Missenden (Little) *Bucks.* 125
61	**Mistley Thorn, Essex*, 274. *Cross*, 343
8	Mitcham (Lower) *Surrey*, 30. *Cross*, 368
7	Mitcham (Upper) *Surrey*, 29
116	**MITCHEL DEAN, Gloc. M.* 114. George
292	Mitford, *Northumb.* 231
208	**MODBURY, Devon. TH.* 73. Exeter Inn. *Cross*, 369
80	Modney Bridge, *Norf.* 250
248	Moel-y-Don Ferry, *Caern.* 136
347	**MOFFAT, Dumf.* 185. King's Arms
—	**MOLD, Flintsh. S.* Black Lion, Griffin
201	—*by Chester*, 159
178	—*by Ellesmere*, 134
188	—*by Whitchurch*, 172
12	Molesey (East) *Surrey*, 42
13	Molesey (West) *Surrey*, 42
70	Molesworth, *Northampt.* 212
183	Mollington, *Chesh.* 173
—	**MOLTON (SOUTH) Devon. S.* George
178	—*by Bridgewater and Dulverton*, 67
189	—*by Bridgewater and Taunton*, 68
202	—*by Chumleigh*, 63
200	—*by Crediton*, 63
181	—*by Tiverton*, 61
178	—*by Wiveliscombe*, 67
184	Molscroft, *Yorksh.* 240
199	Monarabon, *Caerm.* 108
122	Monckton, *Dorset*, 51
—	Monkaton, *Devon.*
177	—*by Bath*, 86
165	—*by Taunton*, 64
108	Monksford Street, *Warwick*, 122
64	Monk's House, *Oxon*, 126
66	Monkton, *Kent*, 5
145	Monkton, *Som.* 68. *Cross*, 336
—	**MONMOUTH*,† *Monm. S.* Beaufort Arms, King's Head
129	—*by Colford*, 115
135	—*by Ross*, 99 *Cross*, 331
126	Montacute, *Som.* 68
166	Montford Bridge, *Salop.* 131, 135
—	*MONTGOMERY*,† *Montg. TU.*
168	—*by Ludlow*, 138
183	—*by Shrewsbury*, 130, 142 *Cross*, 352, 451
35	Moor Street, *Kent*, 2
263	Moorthwaite Bridge, *Yorksh.* 217
199	Moor Town, *Yorksh* 193
131	Mopson's Cross, *Worc.* 129. *Cross*, 392
188	Morchard Bishops, *Devon.* 63
20	Morant's Court Hill, *Kent*, 10
9	Morden, *Surrey*, 31
132	Mordiford Bridge, *Heref.* 119
—	Moresby, *Cumb.*
317	—*by Cockermouth*, 201
300	—*by Whitehaven*, 210
24	Moreton End, *Essex*, 258
185	*MORETON HAMPSTEAD, Devon. S.* 74
86	**MORETON IN THE MARSH, Gloc.* 95. Unicorn, White Hart. *Cross*, 301, 379
202	Morleigh. *Devon.* 76. *Cross*, 369
—	**MORPETH*, †† *Northumb. W.* Phœnix, Queen's Head
289	—*by Boroughbridge*, 224
295	—*by York*, 229 *Cross*, 391
203	Morriston Bridge, *Glam.* 89
143	Mortimer's Cross, *Heref.* 118. *Cross*, 322
6	Mortlake, *Surrey*, 44
165	Morton, *Chesh.* 162, 167. *Cross*, 335
150	Morton, *Linc.* 214, 215
158	Morton Hall, *Chesh.* 162. *Cross*, 410
14[illegible]	Morvil, *Salop.* 128
332	Mospaul Inn, *Roxb.* 189
8	Mottingham, *Kent*, 9
—	Mottram in Longden Dale, *Chesh.* *Cross*, 370
28	Moulsham, *Essex*, 265
21	Mountnessing Street, *Essex*, 265
185	Mount Pleasant, *Devon.* 75
155	Mount Pleasant, *Devon.* 41
67	Mount Pleasant, *Kent*, 6
205	Mounts, *Devon.* 76
105	*MOUNTSORREL, Leic. M.* 174
36	Mousal, *Surrey*, 19
334	Mousewald, *Dumf.* 186
148	**MUCH WENLOCK*,†† *Salop. M.* 128. Swan and Falcon. *Cross*, 400
157	Muckleston, *Staff.* 152
144	Muckley Cross, *Salop.* 128
270	Muggleswick, *Durh.* 221
385	*Muirkirk, *Ayrsh.* 187. Iron Dale Inn
68	Mullen's Pond, *Hants.* 57, 59
83	Mundford, *Norf.* 260

Dis
38 *Murrell Green, *Hants.* 39. King's Arms
128 Muskham (North) *Notts.* 181
127 Muskham (South) *Notts.* 181
— *MUSSELBURGH, Edinb.*
386 —*by Barnet*, 225
389 —*by Ware*, 249

N.

218 Nackershole, *Devon.* 74
230 Nafferton, *Yorksh.* 237
108 Nailston, *Leic.* 157
101 Nailsworth, *Gloc.* 105. *Cross*, 288
208 Nannerch, *Flint.* 134
— **NANTWICH*, or Namptwich, *Chesh. S.* Crown
164 —*by Newcastle*, 169
167 —*by Newcastle and Bridgemore*, 169
169 —*by Stafford*, 152
Cross, 415, 416, 417
255 **NARBETH, Pemb. W.* 90. White Hart
86 Nassington, *Herts.* 201
109 Naunton, *Worc.* 114
16 Neals, *Bucks.* 110, 125
198 **NEATH, Glam. S.* 89. Ship and Castle. *Cross*, 320
97 Needham, *Norf.* 276
— *NEEDHAM, Suff. W.*
74 —*by Colchester*, 266
77 —*by Colchester and Ipswich*, 267
Cross, 343
104 Needles' Light House, *Isle of Wight*, 25, 26
70 Nell Bridge, *Northamp.* 126
389 Nellfield, *Edinb.* 189
170 Nesscliff, *Salop.* 131, 135
191 *Neston (Great) *Chesh.* 175. Golden Lion
119 Nether Compton, *Dorset*, 54
147 *NETHER STOWEY, Som. TU.* 62
191 Netherton, *Chesh.* 158
40 Nettlebed, *Oxon.* 94
136 Nettleham, *Linc.* 242
102 Nettleton, *Wilts.* 91
83 Newark, *Northamp.* 241
124 **NEWARK*,†† *Nott. W.* 181. Kingston Arms, Ram, Saracen's Head. *Cross*, 311, 314, 423
277 Newbiggin, *Northumb.* 230
86 Newbold, *Worc.* 122
206 New Bridge, *Devon.* 63

Dis
— New Bridge, *Dorset.*
95 —*by Romney*, 49
101 —*by Southampton*, 39
181 New Bridge, *Glam.* 89
132 New Bridge, *Staff.* 123
36 New Bridge, *Sussex*, 34
172 New Bridge, *Yorksh.* 218
56 *NEWBURY, Berks. TH.* 81. White Hart. *Cross*, 428, 432
259 *Newby Bridge, *Lanc.* 210. Swan. *Cross*, 390
230 **NEWCASTLE IN EMYLYN, Caerm. F.* 109. Salutation. *Cross*, 342
— **NEWCASTLE-UNDER-LINE*,†† *Staff. M.* Crown, Roebuck.
157 —*by Leicester*, 191
149 —*by Lichfield*, 162
Cross, 358, 381, 441
— **NEWCASTLE--UPON--TYNE*,†† *Northumb. TU. S.* Cock, Crown and Thistle, Queen's Head, Shakspeare, Turk's Head
274 —*by Durham*, 223
280 —*by Stockton and the Iron Bridge over the Wear*, 233
Cross, 418, 419, 420
25 New Chapel Green, *Surrey*, 28
4 New Cross, *Kent*, 1
163 New Dam, *Derb.* 203
53 Newenden, *Kent*, 11. *Cross*, 345
— *NEWENT, Gloc. F.*
116 —*by Henley*, 99
112 —*by High Wycombe*, 121
274 Newgal Sand, *Pemb.* 93
57 *Newhaven, *Sussex*, 53. Bridge Inn. *Cross*, 413
148 *Newhaven Inn, *Derb.* 204. *Cross*, 293, 415
192 New House, *Devon.* 74
249 *NEWIN, Caern. S.* 140
1 Newington, *Surrey*, 18
2 Newington (Stoke) *Midd.* 247
37 Newington Street, *Kent*, 2
144 New Inn, *Derb.* 204
190 New Inn, *Devon.* 63
217 New Inn, *Devon.* 74
142 New Inn, *Heref* 116
40 New Inn, *Herts.* 179
92 New Inn, *Wilts.* 69
129 New Inn, *Worc.* 117
65 New Inn Green, *Kent*, 7. *Cross*, 345
— Newlands, *Yorksh.*
176 —*by Lincoln*, 239
234 —*by York*, 237
288 Newlyn, *Cornw.* 71

Dis
61 *NEWMARKET, Camb. TH. 257. Greyhound, Ram, Red Lion, White Hart. *Cross*, 339, 341
183 New Miller Dam, *Yorksh.* 193
120 *NEWNHAM, Gloc. F. 102. Bear
129 Newnham, *Worc.* 137
130 **New Passage Inn, Gloc.* 88. *Cross*, 283
214 Newport,†† *Cornw.* 70, 79
191 Newport, *Devon.* 61
38 Newport, *Essex*, 256
— *Newport, *Gloc.* Bell and Castle, Crown, Red Lion. *Cross*, 329
89 **NEWPORT*,†† *Isle of Wight, W. S.* 23. Bugle, Green Dragon, Sun
148 **NEWPORT*, *Monm. S.* 88. King's Head, West Gate House. *Cross* 384
250 *NEWPORT, Pemb. S.* 109
139 **NEWPORT*, *Salop. S.* 171. Red Lion. *Cross*, 317, 334, 417, 442.
50 **NEWPORT PAGNELL*, *Bucks. S.* 149. Saracen's Head, Swan. *Cross*, 340
94 *NEWTON*,†† *Isle of Wight.* 25
193 *NEWTON*,†† *Lanc. S.* 165
138 Newton, *Linc.* 214
97 Newton, *Norf.* 260
302 Newton, *Northumb.* 224
347 Newton, *Roxb.* 189, 230
150 Newton, *Salop.* 138. *Cross*, 332
110 Newton, *Som.* 87
241 Newton, (Gisborough) *Yorksh.* 236
187 Newton, (Wakefield) *Yorksh.* 193
188 **NEWTON BUSHEL*, *Devon. S.* 73. Globe, Hotel, Sun. *Cross*, 378
175 Newton Chapel, *Salop.* 133
388 **NEWTON DOUGLAS*, *Wigt. M.* 188. Golden Lion, King's Arms
104 Newton Flotman, *Norf.* 267
340 Newton of Wamphray, *Dumf.* 185
150 Newton Green, *Salop.* 138. *Cross*, 332
162 Newton Poppleford, *Devon.* 52. *Cross*, 445
177 Newton St. Cyres, *Devon.* 63, 69.
113 Newton St. Faiths, *Norf.* 264
— *NEWTON STEWART see NEWTON DOUGLAS*
— **NEWTOWN*, *Montg. TU.* Bear's Head, Red Lion
175 —*by Bishop's Castle*, 141

(See the next column)

Dis
177 —*by Montgomery*, 142
Cross, 352
141 New Ware, *Heref.* 120
57 **NEYLAND*, *Suffolk, F.* 273. Queen's Head. *Cross*, 365
114 Nibley, *Gloc.* 107. *Cross*, 337.
206 Nightingale House, *Lanc.* 176, 207.
165 No Man's Heath, *Chesh.* 173
88 Norborough, *Northamp.* 238
175 Norbury, *Chesh.* 175
142 Norley, *Salop*, 128
164 Normanby, *Linc.* 243
— Norman's Cross, *Hunt.*
76 —*by Hatfield*, 180
72 —*by Ware*, 249
— **NORTHALLERTON*,†† *Yorksh. W.* Golden Lion, King's Head
225 —*by Boroughbridge*, 222, 249
232 —*by York*, 229
Cross, 420, 421
74 Northam Bridge, *Hants.* 46. *Cross*, 414
66 **NORTHAMPTON*,††*Northamp. S.* 149, 167. Angel, George, Peacock *Cross*, 430
374 *NORTH BERWICK, Hadd.* 225
39 North Bridge Bar, *Surrey*, 20, 21
44 North Chapel, *Sussex*, 20
27 North Church, *Herts.* 143
5 North End, *Midd.* 147
20 North Fleet, *Kent*, 2
55 Northiam, *Sussex*, 11
— **NORTHLEACH*, *Glocest. W.* King's Head
85 —*by Henley*, 98
81 —*by High Wycombe*, 111
Cross, 300
— Northorp, *Flint.*
201 —*by Chester*, 153
206 —*by Wrexham*, 134
174 **NORTHWICH*, *Chesh. F.* 164. Crown. *Cross*, 353
16 North Wood, *Midd.* 145
145 Norton, *Heref.* 112
— *NORTON (CHIPPING) Oxon. W.* White Hart
73 —*by Islip*, 113
77 —*by Oxford*, 94
Cross, 299, 360
161 Norton, *Radnorsh.* 117. *Cross*, 442
144 Norton, *Salop*, 130
144 Norton, *Som.* 66
120 Norton, *Staff.* 171
218 Norton, *Yorksh.* 235
243 *Norton Inn, Durh.* 232. *Cross*, 373
356 **Norton Inn, Roxb.* 227

Dis

— *NORWICH.†† *Norf. W. F. S.* Angel, King's Head, Maiden Head, White Swan
123 —*by Bungay and Bixley*, 227
126 —*by Bungay and Soddon*, 277
112 —*by Bury*, 271
111 —*by Ipswich*, 267
109 —*by Stow Market*, 273
108 —*by Thetford*, 258 *Cross*, 284, 339, 341, 344, 407, 422
220 Nosterfield, *Yorksh.* 216
218 Nottar Bridge, *Cornw.* 76, 78. *Cross*, 434
124 **NOTTINGHAM*,†† *Notts. W. S.* 192, 197. Blackmoor's Head, White Lion. *Cross*, 300, 301, 302, 303, 304, 307, 316, 422
166 Nox, *Salop.* 130
41 Nuffield Heath, *Oxon.* 94
— **NUNEATON*, *Warw. S.* Bull
100 —*by Coventry*, 157
104 —*by Northampton*, 150 *Cross*, 301, 427, 429
53 Nuneham Courtenay, *Oxon.* 94. *Cross*, 424
285 Nun Hill, *Northumb.* 230
107 Nunny, *Som.* 59. *Cross*, 360
90 Nursteed, *Wilts.* 56. *Cross*, 359
37 Nutley, *Sussex*, 28

O.

94 Oadby, *Leic.* 174
147 Oaken Gates, *Salop.* 123. *Cross*, 443
95 **OAKHAM*, *Rutl. S.* 197, 212. Crown, George. *Cross*, 423
195 **OAKHAMPTON*, †† *Devon. S.* 69. White Hart, White Horse. *Cross*, 434, 446
31 **OAKINGHAM*, *Berks. TU.* 55 Rose
79 Oakley Inn, *Northamp.* 196
116 Oborne, *Dorset*, 54. *Cross*, 435
20 Ockendon (South) *Essex*, 268
125 Odcomb, *Som.* 68
83 Oddington, *Gloc.* 96
158 Oddrode, *Chesh.* 163
41 **ODIHAM*, *Hants. S.* 45. George. *Cross*, 284
27 Offam, *Kent*, 13
47 Offam Street, *Sussex*, 29
234 Ogwen Lake, *Caern.* 132
209 Olchfa, *Glam.* 92
187 Oldburrow, *Devon.* 63
122 Oldbury, *Salop.* 124

Dis

353 Old Cambus, *Berw.* 225
119 **Old Down Inn*, *Som.* 85. *Cross*, 328
— *Oldham, *Lanc.* *Cross*, 354. Angel
64 Old Hurst, *Hunt.* 254
244 Old Inge, *Yorksh.* 217
363 Old Kirk of Crawford, *Lanerk.* 185
176 Old Mill Inn, *Yorksh.* 193
— **Old Passage Inn. See Aust Passage Inn*
255 Old Town, *Westm.* 200
137 **OLLERTON*, *Nott. F.* 215. Hop-pole
174 Ollerton Gates, *Chesh.* 162
55 Olney, *Bucks.* 155
122 Olveston, *Gloc.* 107
134 Ompton, *Notts.* 215
154 Onecote, *Staff.* 170
— **ONGAR (CHIPPING) Essex*
21 —*by Chigwell*, 258
24 —*by Epping*, 256
147 Onibury, *Salop.* 138. *Cross*, 332
339 Orange Lane Inn, *Berw.* 226
61 Ore, *Sussex*, 15. *Cross*, 324, 388
90 *ORFORD*,†† *Suff. M.* 278
— **ORMSKIRK*, *Lanc. TU.* Wheat-sheaf
220 —*by Chester*, 166
209 —*by Warrington*, 166
24 Orsett, *Essex*, 269
299 Orthwaite, *Cumb.* 211. *Cross*, 347
276 *ORTON*, *Westm. W.* 208
107 Osbaston, *Leic.* 157
109 Osbornby, *Linc.* 239
127 Osmington, *Dorset*, 51
92 *Osmundeston, *Norf.* 267, 271. White Hart
46 *Ospringe, *Kent*, 3. Red Lion
218 Oswaldkirk, *Yorksh.* 235
179 **OSWESTRY*, *Salop. W.* 131. Cross Foxes, Cross Keys. *Cross*, 351, 416, 451
141 Othery, *Som.* 86
205 **OTLEY*, *Yorksh. TU.* 195. Black Horse, White Horse. *Cross*, 349, 454, 455
69 Otterborne, *Hants.* 38
306 Otterburn, *Northumb.* 230
161 Otterton, *Devon.* 52
161 *OTTERY ST. MARY'S*, *Devon. S.* 52. *Cross*, 445
188 Ottringham, *Yorksh.* 245
222 Ottringham (North) *Yorksh.* 222
221 Ottrington (South) *Yorksh.* 222
— **OUNDLE*, *Northamp. S.* Talbot

(See next page.)

Dis

81 —*by Higham Ferrers*, 201
78 —*by Kimbolton*, 213
Cross, 309, 318, 424, 431
76 Oux or Owre Bridge, *Hants.* 48
198 Ovenden, *Yorksh.* 199
119 Over Seal, *Leicest.* 158
183 Overton, *Flint.* 133
53 *Overton, *Hants.* 39. Red Lion
78 Overton, *Wilts.* 82
157 Owston, *Linc.* 215
81 Oxenden, *Northamp.* 174
— *OXFORD,†††† *Oxon. W. S.* Angel, King's Arms, Roe Buck, Star
58 —*by Henley*, 94, 98
54 —*by High Wycombe*, 111
Cross, 338, 341, 424, 426, 427, 429, 431
133 Oxton, *Notts.* 201

P.

100 Packington (Little) *Warw.* 170. *Cross*, 449
— Padbury, *Bucks.*
55 —*by Amersham*, 126
53 —*by Tring*, 143
1 Paddington, *Midd.* 142. *Cross*, 432
243 *PADSTOW. Cornw. S.* 79
100 Painswick, *Gloc.* 104. *Cross*, 288, 359
224 *PAITLEY BRIDGE*, *Yorksh.* 194. *Cross*, 455
112 Pakefield, *Suff.* 275
224 Palmer's Bridge, *Cornw.* 70
272 Pandrig, *Westm.* 200
45 *Pangbourn, *Berks.* 84. Elephant and Castle. *Cross*, 424, 437
225 Pangover, *Devon.* 76
52 Papworth St. Everard, *Camb.* 248
192 *Parkgate, *Chesh.* 173. George, Talbot
72 Park House, *Hants.* 57, 59
135 Parney Corner, *Staff.* 171. *Cross*, 334
273 Parry's Mountain, *Angles.* 133
3 Parson's Green, *Midd.* 42
135 Partney, *Linc.* 242
356 Path Head, *Berw.* 225
370 Path Head, *Edinb.* 227
51 Patcham, *Sussex*, 30
60 Patching Pond, *Sussex*, 35. *Cross*, 297
192 *PATRINGTON*, *Yorksh. S.* 245

Dis

106 Pattesley Hill, *Norf.* 261
58 Paxton (Little) *Hunt.* 179
140 **Peacock Inn*, *Derb.* 204. *Cross*, 380, 423
235 Peadogget, *Cornw.* 79
51 Pearfield Green, *Kent*, 9. *Cross*, 326
33 Pease Pottage Gate, *Sussex*, 30
59 Peasmarsh, *Sussex*, 11
182 Peckfield, *Yorksh.* 182. *Cross*, 380, 393
98 Peckwick, *Wilts.* 83, 87
16 Pedham Place, *Kent*, 6
66 Pedling Street, *Kent*, 7
124 Pedmore, *Worc.* 129
137 Pedwell, *Somersetsh.* 86
194 Peel, *Lanc.* 176
266 Pelaw, *Durh.* 223
267 Pelcomb Bridge. *Pemb.* 93
150 Pembridge, *Heref.* 116
— **PEMBROKE*,† *Pemb. S.* King's Arms, Green Dragon, New Inn
266 —*by Creswell*, 93
271 —*by Tenby*, 92
197 Penachamawr, *Caerm.* 108
218 Penalt, *Montg.* 141
200 Pencevenglasorin, *Caerm.* 101
128 Pencraig, *Heref.* 99
270 Pendennis Castle, *Cornw.* 78
190 Pendlebury, *Lanc.* 207
188 Pendleton, *Lanc.* 176
212 Penegos, *Montg.* 141
6 Penge, *Surrey*, 13, 14
223 Pengover, *Cornw.* 76
— **PENISTONE*, *Yorksh.* Rose and Crown. *Cross*, 370, 440
129 **PENKRIDGE*, *Staff. TU.* 171. King's Arms. *Cross*. 335, 443
217 Penmaen, *Glam.* 92
— Penmaen Mawr, *Caern.* 132
— Penmorfa, *Caern.*
240 —*by Dolgelly*, 140
231 —*by Maentwrog*, 140
121 Pennard (West) *Som.* 61.
176 Penpont, *Breckn.* 100
220 *PENRICE*, *Glam. TH.* 92
— **PENRITH*, *Cumb. TU.* Crown, George
283 —*by Boroughbridge*, 184
288 —*by Kendal*, 178
Cross. 374, 391, 422, 444
— Penruddock, *Cumb.* *Cross*, 391
265 **PENRYN*,†† *Corn. W. F. S.* 78
— *PENSFORD*, *Som. TU.* *Cross*, 328
32 Penshurst, *Kent*, 15

Dis	
144	Pen's Inn, *Dorset*, 41
137	Penter's Lane, *Derb.* 175
153	Pentra, *Monm.* 100
218	Pentre, *Denb.* 132
196	Pentre Llangyfan, *Denb.* 172
154	Pentress, *Heref.* 112
237	Penwortham Bridge, *Lanc.* 166
171	Penybont, *Radn.* 112
194	Pen y' Bwlch, *Denb.* 172
178	Penystrywad, *Monm.* 141
—	**PENZANCE*, *Corn. TH.* Hotel, King's Head, Ship and Castle, Star
287	—*by Helstone*, 71
280	—*by Redruth*, 71
136	Pepper Hill, *Shropsh.* 123
255	Perran's Alm's House, *Cornw.* 71
262	Perran Arworthal, *Corn.* 70
90	Perrots Bridge, *Gloc.* 104
106	**PERSHORE*, *Worc. TU.* 95. Angel. *Cross*, 291
81	*PETERBOROUGH,†† *Northamp. S.* 238. Angel, Talbot. *Cross*, 377, 431, 433
54	**PETERSFIELD*,†† *Hants. S.* 19. Red Lion, White Hart. *Cross*, 425
10	Petersham, *Surrey*, 44
123	Peterstow, *Heref.* 112
—	Petherton Bridge, *Som.*
135	—*by Ilchester*, 65
130	—*by Yeovil*, 68
141	Petherton (North) *Som.* 68. *Cross*, 336
81	Petistree, *Suff.* 275
205	Petrockstow, *Devon.* 69. *Cross*, 434
—	*Petty France, *Gloc.* Beaufort Arms. *Cross*, 288
49	**PETWORTH*, *Sussex*, *S.* 20, 22. Half Moon, Swan
—	Piccadilly, *Card.*
216	—*by Bishop's Castle*, 142
209	—*by Hereford*, 113 *Cross*, 279
—	Picked Post, *Hants.*
88	—*by Romsey*, 48
94	—*by Southampton*, 39
226	**PICKERING*, *Yorksh. M.* 235. Black Swan, White Swan. *Cross*, 383
289	Picts Wall, *Northumb.* 221. *Cross*, 391
56	Piddinghoe, *Sussex*, 33
114	Piddle Town, *Dorset*, 40
48	Piecomb, *Sussex*, 30
239	*Pierce Bridge, *Durh.* 20. George and Dragon. *Cross*, 375, 444
200	Pig's Lea, *Devon.* 74
—	Pike Hall, *Derb.* *Cross*, 415
88	Pillerton, *Warw.* 127
193	Pilton, *Devon.* 64
76	Pilton, *Northamp.* 212
118	Pilton, *Som.* 61
101	Pimperne, *Dorset.* 40
103	Pinchbeck, *Linc.* 241
242	Pinchingthorp, *Yorksh.* 236
14	Pinner Green, *Midd.* 145
128	**Piper's Inn*, *Som.* 62, 67, 86
16	Pissingford Bridge, *Essex*, 258
—	Pitcomb, *Somersetsh.*
110	—*by Amesbury*, 60
114	—*by Salisbury*, 65 *Cross*, 360
33	Pitsey, *Essex*, 269
64	Pitt Pond, *Hants.* 48
163	Pitt's Moor, *Yorksh.* 193
188	Plas Jolyn, *Montg.* 140
263	Plausworth, *Durh.* 223
141	Pleasley, *Derb.* 192
117	Plumtree, *Notts.* 197
—	**PLYMOUTH*,†† *Devon. M. TH.* Globe, King's Arms, Prince George
221	—*by Horra Bridge*, 74
216	—*by Ivy Bridge*, 72
222	—*by Modbury*, 73
226	—*by Oakhampton*, 74
217	—*by Totness and Ivy Bridge*, 74 *Cross*, 369, 433, 434
218	*Plymouth Dock, *Devon.* 72, 77. Fountain
216	**PLYMPTON EARL*,†† *Devon. S.* 72, 73. George
218	Plympton St. Mary, *Devon.* 73
—	**POCKLINGTON*, *Yorksh. S.* New Inn
198	—*by Howden*, 218
212	—*by York*, 236
175	Pocomb, *Devon.* 74
123	Polsham, *Som.* 62
269	Polgrene, *Cornw.* 71
8	Ponder's End, *Midd.* 247
299	Ponsonby, *Cumb.* 210
230	Pontaberglassllyn, *Merion.* 136
215	*Pontardillis, *Caerm.* 90. Red Lion. *Cross*, 283
218	Pont-ar-garfa, *Merion.* 140
193	Pontarlleche, *Caerm.* 108
220	Pontdelgofylia, *Merion.* 140
177	**PONTEFRACT*,†† *Yorksh. S.* 182. Red Lion, Star. *Cross*, 394

Dis

281 Ponteland, *Northumb.* 230
169 Pontesbury, *Salop.* 130
168 Pontesford, *Salop.* 130
106 Ponton (Great) *Linc.* 181
215 Pont Ryffyth, *Flintsh.* 135. *Cross*, 386
223 Pontyberem, *Caerm.* 90
208 Pont y Gwyddel, *Denb.* 172
— Pontyperris, *Card.* *Cross*, 279
— *PONTYPOOL, Monm. S.*
153 —*by Bristol*, 88
149 —*by Monmouth*, 115 *Cross*, 384
265 Pool, *Cornw.* 71
— **POOLE*,†† *Dorset, M.* London Tavern, Old Antelope
105 —*by Romsey and Ringwood*, 49
108 —*by Salisbury*, 49
113 —*by Southampton and Ringwood*, 39
107 —*by Southampton and Romsey*, 48 *Cross*, 305, 360, 415, 435
125 Pool End. *Heref.* 119
156 Poolend, *Staff.* 175
136 Poolmerrick, *Monm.* 102
52 Popham, *Hants.* 47
51 *Popham Lane, *Hants.* 47, 53 Wheatsheaf
119 Poringland, *Norf.* 277
169 *PORLOCK, Som. TH.* 62. *Cross*, 446
295 Portincastle, *Cumb.* 200
388 Porto Bello, *Edinb.* 225, 249
420 **PORT PATRICK, Wigt.* 188. Blair's Arms
67 Ports Down, *Hants.* 20
68 Portsea, *Hants.* 20
134 Portskewet, *Monm.* 88. *Cross*, 283
72 **PORTSMOUTH*,†† *Hants. TH.* 20, 21. Crown, Fountain, George, Navy Tavern. *Cross*, 296, 362, 428
145 Portway, *Heref.* 120. *Cross*, 332
40 Postcombe, *Oxon.* 111
14 Potter's Bar, *Midd.* 178
55 Potterspury, *Northamp.* 159
21 Potters Street, *Essex*, 256
48 **POTTON, Bedf. S.* 179. Crown. *Cross*, 443
84 Poulton, *Glos.* 103
233 *POULTON IN THE FYLDE Lanc. M.* 165
391 Powburn. *Edinb.* 189
— Powick, *Worc.* *Cross*, 290, 386
180 Powderham Castle, *Devon.* 75
174 Poynton, *Chesh.* 175

Dis

17 Pratt's Bottom, *Kent*, 10
197 **PRESCOT, Lanc. TU.* 163. Legs of Man and Bull. Legs of Man and Swan. *Cross*, 436
348 **Press Inn, Berw.* 224
— **PRESTEIGN, Radn. S.* Crown
158 —*by Hereford* 116
151 —*by Worcester*, 118 *Cross*, 400, 442
47 Preston, *Kent*, 9
— **PRESTON*,†† *Lanc. W. F. S.* Black Bull, Dog, Red Lion
238 —*by Chester and Liverpool*, 166
217 —*by Manchester*, 176
217 —*by Wigan*, 165 *Cross*, 436
91 Preston, *Rutl.* 197
123 Preston, *Som.* 68
52 Preston, *Sussex*, 30
181 Preston, *Yorksh.* 244
230 Preston (Long) *Yorksh.* 199
195 Prexford, *Devon.* 64
146 Prior's Leigh, *Salop.* 123
253 Probus, *Cornw.* 76
26 *Puckeridge, *Herts.* 248. Bell
47 Pulborough, *Sussex*, 34
243 *PULHELY, Caern. W.* 140
43 Puntifield, *Berks.* 56, 81. *Cross*, 424
66 Purbeck, or Purbrook, *Hants.* 19.
18 Purfleet, *Essex*, 268
11 Purley, *Berks.* 84. *Cross*, 437
44 Purley, *Surrey*, 27
85 Purton Street, *Wilts.* 108
66 Pusey Furze, *Berks.* 103. *Cross*, 338
4 *Putney, *Surrey*, 42. Red Lion
— Putney Heath, *Surrey*
5 —*by Brompton*, 42
8 —*by Wandsworth*, 18
243 *PWLHELI, Caern. W.* 140
185 **Pyle Inn, Glam.* 89
202 Pynsant, *Caerm.*

Q.

168 Quaker's Yard Tavern, *Glam.* 92. *Cross*, 280, 281
106 Quarndon, *Leic.* 174
135 Quatt, *Salop.* 128
137 Quattford, *Salop.* 128
45 *QUEENBOROUGH*,†† *Kent, M. TH.* 4
64 Queen's Cross, *Northamp.* 149, 167
36 Quendon, *Essex.* 256

Dis	R.
171	Rackenford, *Devon.* 61
158	Raddington, *Som.* 67
87	Radford, *Warw.* 168
125	Radipole, *Dorset*, 51
14	Radlet, *Herts* 146
—	*RADNOR (NEW)* † *Radn. TH.*
162	—*by Glocester*, 112
159	—*by Worcester*, 118 *Cross*, 323, 401, 442
115	Radstoke, *Som.* 85. *Cross*, 287
137	*Ragland, *Monm.* 115. Beaufort Arms
202	Rainford, *Lanc.* 166
15	Rainham, *Essex*, 268
34	Rainham, *Kent*, 2
105	*Rainham Hall, *Norf.* 260. King's Head
194	Rainhill, *Lanc.* 163
149	**RAISIN MARKET*, *Linc. TH.* 242, 243. White Hart. *Cross*, 397
49	Rake, *Sussex*, 19
34	Raleigh, *Essex*, 268
154	Raleigh's Cross, *Som.* 67
69	Ramsbury, *Wilts.* 84
49	Ramsdale, *Hants.* 56
69	*RAMSEY*, *Hunt. S.* 254
68	Ramsey Street, *Essex*, 274
72	**RAMSGATE*, *Kent*, *W. S.* 5, 6. King's Head, London Hotel, Royal Oak. *Cross*, 411
51	Ramsonlees, *Kent*, 9. *Cross*, 326
—	Ramwell, *Som.*
144	—*by Andover*, 61
156	—*by Bath*, 86
245	Ranridge (High) *Cornw.* 79
150	Ranskill, *Nott.* 182
160	Ravendale, *Linc.* 242
—	*RAVENGLASS*, *Cumb. S.*
290	—*by Duddon Bridge*, 209
296	—*by Millam*, 209
279	—*by Lancaster*, 210
113	Ravenstone, *Leic.* 157, 190
274	Ravenstone Dale, *Westm.* 208
203	Rawcliff, *Yorksh.* 229
264	Raynton (East) *Durh.* 233
—	**READING*,†† *Berks. S.* Bear, Crown
37	—*by Binfield*, 56
39	—*by Maidenhead*, 81
38	—*by Oakingham*, 55
40	—*by Windsor*, 82

(See the next column)

Dis	
	Cross, 284, 285, 424, 437, 438, 439
151	Redbourn, *Linc.* 239
80	Redbridge, *Hants.* 38
25	Redburn, *Herts.* 149
163	Red Court House, *Montg.* 138
100	Reddenhall, *Norf.* 276
100	Reddenhall, *Suff.* 276
87	Redgrave, *Suff.* 273
317	Red Hall, *Dumf.* 185
17	Red Hill, *Bucks.* 110, 125
128	Red Hill, *Nott.* 192, 201
66	Red House, *Suff* 257. *Cross*, 376
167	Red House, *Yorksh.* 182
60	Reding Street, *Kent*, 16
116	Red Marley, *Worc.* 119
239	Redmire, *Yorksh.* 217. *Cross*, 375, 421
263	**REDRUTH*, *Cornw. TU. F.* 71. Hotel, King's Arms, London Inn
111	*REEPHAM*, *Norf. S.* 262. *Cross*, 406
113	Rempston, *Nott.* 191
82	Rendlesham, *Suff.* 278
—	*REPEHAM*, *See REEPHAM*
144	**RETFORD (EAST)* †† *Nott. S.* 181. Crown, White Hart. *Cross*, 356, 398
181	**RHAYADER*, or Rhayadergwy, *Radn. W.* 112. Red Lion. *Cross*, 279
208	Rhuradar, *Caerm.* 101
180	Rhyd Brue, *Breck.* 100
220	Rhydowen, *Card.* 109
265	Rhyhope, *Durh.* 232
9	**RICHMOND*, *Surrey*, *S.* 44. Castle, Talbot
234	**RICHMOND*,†† *Yorksh. S.* 183. King's Arms, King's Head. *Cross*, 375, 421, 439
17	Richmore Hill, *Kent*, 10
19	**RICKMANSWORTH*, *Herts.* 145. Swan. *Cross*, 439
98	*Ride, *Isle of Wight*, 24. Bugle, Nag's Head, Star
16	Ridge Hill, *Herts.* 149
44	Ridgemont, *Bedf.* 155
211	*Ridgeway, *Devon.* 72. George
53	Ridgewell, *Essex*, 272
275	Riding, *Northumb.* 231
121	Riford, *Heref.* 99
317	Rig, *Dumf.* 186
222	Rillington, *Yorksh.* 235
303	Rimside House, *Northumb.* 226. *Cross*, 391

Dis

— *RINGWOOD, *Hants*, *W.* Crown, White Hart
91 —*by Romsey*, 48
100 —*by Salisbury*, 50
97 —*by Southampton*, 39
— *Ripley, *Surrey*. Talbot
22 —*by Putney*, 45
24 —*by Wandsworth*, 19
215 **RIPLEY*, *Yorksh. F.* 194. Star. *Cross*, 349, 396, 454
— **RIPON*,†† *Yorksh. TH.* Norfolk Arms, Unicorn
212 —*by Boroughbridge*, 183
223 —*by Leeds*, 194 *Cross*, 349
— Ripponden, *Yorksh. Cross*, 394
62 Ripton Regis, *Hunt.* 254
37 *RISBOROUGH*, *Bucks. S.* 129
184 Rise, *Yorksh.* 245
184 Riston, *Yorksh.* 246
39 Riven Hall End, *Essex*, 266
22 *River Head, *Kent*, 10. White Hart
25 River Hill, *Kent*, 10
103 Road, *Som.* 85
159 Roath, *Glam.* 88
257 Robbeston, *Pemb.* 90
50 *Robertsbridge, *Sussex*, 12, 14. George
230 Robin Hood's Bay, *Yorksh.* 240
169 Robin Hood's Well, *Yorksh.* 182
215 Roborough Inn, *Devon.* 74. *Cross*, 433
272 Roch Castle, *Pemb.* 93
198 **ROCHDALE*, *Lanc. TU.* 206. Buck. *Cross*, 393, 397
29 *ROCHESTER,†† *Kent*, *F.* 2. Bull, Crown, Old King's Head. *Cross*, 327
40 **ROCHFORD*, *Essex*, *TU.* 268. New Ship. *Cross*, 320
167 Rockbere, *Devon*, 41, 52
2.8 Rockcliffe, *Durham*, 223
119 Rockhampton, *Gloc.* 105
134 Rock House, *Som.* 60
83 *ROCKINGHAM*, *Northamp. TH.* 196. *Cross*, 424
149 Rockwell Green, *Som.* 61, 86
175 Rocliffe, *Yorksh.* 218. *Cross*, 394
102 *Rodborough, *Gloc.* 105, 106. Fleece Inn. *Cross*, 288, 359
56 Rodbridge, *Suff.* 270
53 Rodmill, *Suss.* 33
12 **ROMFORD*, *Essex*, *TU. W.* 265. Dolphin, White Hart
— **ROMNEY (NEW)* †† *Kent*, *TU.* New Inn

(See next column.)

Dis

73 —*by Maidstone*, 16
71 —*by Tunbridge*, 16 *Cross*, 326, 345, 346, 412
69 Romney (Old) *Kent*, 16. *Cross*, 326
73 **ROMSEY*, *Hants. S* 48. Bell, White Horse. *Cross*, 295, 444
55 Ropley Dean, *Hants.* 38
299 Rosley, *Cumb.* 211
204 Rosmana, *Caerm.* 101
**ROSS*, *Heref. TH.* King's Head, Swan
124 —*by Henley*, 99
120 —*by High Wycombe*, 111
157 Rossington Bridge, *Yorksh.* 182, 218
304 *ROTHBURY*, *Northumb. F.* 225. *Cross*, 391
270 Rother Bridge, *Yorksh.* 208
159 **ROTHERHAM*, *Yorksh. M.* 198. Crown, Red Lion. *Cross*, 294, 398
78 Rothwell, *Northamp.* 155
— Rottingdean, *Sussex*. *Cross*, 413
186 Routh, *Yorksh.* 245
127 Routon, *Norf.* 263, 264
149 Rowsley, *Derb.* 202
169 Rowton, *Salop.* 130
183 Rowton, *Yorksh.* 246
37 **ROYSTON*, *Herts*, *W.* 248. Bull, Red Lion. *Cross*, 339
119 Ruddington, *Nott.* 192
120 Rudgway, *Glocest.* 107. *Cross*, 329
111 Rudham (East) *Norf.* 252. *Cross*, 402
110 Rudham (West) *Norf.* 252. *Cross*, 402
235 Rudstone, *Yorksh.* 237
225 Rufford, *Lanc.* 166
— **RUGBY*, *Warwicksh. S.* Bear, George and Sheaf, Spread Eagle
83 —*by Daventry*, 160
85 —*by Northampton*, 156
— *RUGELEY*, *Staff. TU.*
126 —*by Coventry*, 161
131 —*by Northampton*, 151
157 Rumney Bridge, *Monm.* 88
89 Runcton, *Norf.* 251
34 Runsells, *Essex*, 269
81 Rushall, *Wilts.* 56
63 Rushden, *Northamp.* 196
184 Rusholme, *Lanc.* 167
159 Rushton Marsh, *Staff.* 175
250 *Rushyford, *Durh.* 223. Wheatsheaf
6 Rushy Green, *Kent*, 9
244 Ruswarp, *Yorksh.* 235
— **RUTHEN*, *Denb. M.* White Lion

(See next page.)

Dis
209 —*by Chester*, 159
205 —*by Llangollen*, 135
192 —*by Whitchurch*, 172
206 —*by Wrexham*, 135
412 *RUTHERGLEN, Lanerk.* 187
330 Ruthwell, *Dumf.* 186
280 Rydal, *Westm.* 200
— **RYE*,†† *Sussex, W. S.* George, Red Lion
71 —*by Cranbrook*, 12
64 —*by Robertsbridge*, 12
65 —*by Silver Hill*, 11
63 —*by Tunbridge*, 11
65 —*by Wrotham*, 13
Cross, 326, 389, 412
21 **RYEGATE*,†† *Surrey, TU.* 30. Swan, White Hart. *Cross*, 390, 408
185 Ryehill, *Yorksh.* 245
79 Rymer House, *Suff.* 271
87 Ryton, *Warw.* 160

S.

52 Saddlescombe, *Sussex*, 33
42 **SAFFRON WALDEN, Essex, S.* 256. Rose and Crown, Sun. *Cross*, 349
20 **ST. ALBANS*,†† *Herts. W. S.* 146, 149. Angel, White Hart, Woolpack. *Cross*, 365, 439
222 St. Anthony, *Cornw.* 77
— *St. ASAPH, *Flint, S.*
218 —*by Chester*, 153
205 —*by Coventry*, 172
222 —*by Denbigh*, 134
218 —*by Llangollen*, 135
245 *St Austle, *Cornw.* 76. White Hart
240 St. Blaizey, *Cornw.* 76
240 St. Breeck, *Cornw.* 79
293 St. Burien, *Cornw.* 71
242 *St. Clair's Bridge, *Caerm.* 90. Blue Boar
251 *ST. COLUMB, Cornw. TH.* 79
66 St. Croix, *Hants.* 38
— ST. DAVID'S, *Pemb. W.*
273 —*by Cardigan*, 109
281 —*by Haverfordwest*, 93
Cross, 282, 401
241 St. Dogmaels, *Pemb.* 109
237 St. Endellion, *Cornw.* 79
253 St. Erme, *Cornw.* 70
112 St. George, *Glos.* 91
228 *ST. GERMAINS*,†† *Cornw. R.* 78
104 St. Germains, *Norf.* 253

Dis
160 St. Giles, *Shropsh.* 123, 128
103 St. Helens, *Isle of Wight*, 24, 26
198 *St. Hellen, *Lanc.* 166. Fleece, Raven. *Cross*, 396
90 St. James Deeping, *Linc.* 241. *Cross*, 318
98 St. John's, *Isle of Wight*, 24
75 St. John's Bridge, *Berks*, 103
43 St. John's Green, *Sussex*, 30
270 St. John's Weardale, *Durh.* 221
221 St. Ive, *Devon*, 76
— **ST. IVES, Hunt. M.*
63 —*by Cambridge*, 253
59 —*by Papworth St. Everard*, 254 *Cross*, 310, 377, 443
277 **ST. IVES*,†† *Cornw. S.* 71, 78. Red Lion
288 St. Just, *Cornw.* 71
106 St. Laurence Ilketshall, *Suff.* 277
102 St. Lawrence, *Isle of Wight*, 24
71 St. Lawrence, *Kent*, 5. *Cross*, 411
— St. Leonard's Bridge, *Hants.*
94 —*by Romsey*, 49
100 —*by Southampton*, 39
183 St. Martin, *Salop*, 133
13 *ST. MARY CRAY, Kent, W.* 9
262 St. Mawes,†† *Cornw.* 78
— *St. Michael,†† *Cornw.* Feathers
250 —*by Bodmin*, 70
260 —*by St. Columb.* 79
155 St. Melons, *Monm.* 88.
240 St. Minver, *Cornw.* 79
56 **ST. NEOT'S, Hunt. TH.* 179. Cross Keys, Falcon. *Cross*, 341
166 St. Nicholas, *Glam*, 89
119 St. Olave's Bridge, *Norf.* 276
62 St. Osyth, *Essex*, 274
73 St. Peter's, *Kent*, 5
18 St. Stephen's, *Herts*, 146
215 St. Stephen's Down, *Cornw.* 79
232 St. Teath, *Cornw.* 79
80 Salford Hill, *Oxon.* 94, 96
81 **SALISBURY*,†† *Wilts, TU. S.* 40, 53. Antelope, King's Arms, Red Lion, Three Swans, White Hart. *Cross*, 295, 359, 361, 432, 440, 452
292 Salkeld Gate, *Cumb.* 178
220 *SALTASH*,†† *Cornw. S.* 78. *Cross*, 434
234 *Saltergate, *Yorksh.* 235. Cart and Horses, Ship
195 Salter Hebble Bridge, *Yorksh.* 198. *Cross*, 349
160 *SALTFLEET, Linc. S.* 244

Dis
156 Saltfleetby, *Linc.* 244
21 *Salt Hill, *Bucks*, 80. Castle, Windmill
97 Samborn, *Wilts.* 66. *Cross*, 304
194 Sampford Courtenay, *Devon.* 69
157 Sampford Peveiel, *Devon.* 61
184 Sandall, *Yorksh.* 193
162 **SANDBACH*, *Cheshire*, *TH.* 163. George and Dragon. *Cross*, 417
183 Sandford, *Devon.* 63
55 Sandford, *Oxon.* 94. *Cross*, 424
155 Sandford, *Salop*, 172. *Cross*, 450
70 *Sandgate, *Kent*, 7. New Inn. *Cross*, 346, 412
20 Sandgates, *Surr.* 45
50 Sandhurst, *Kent*, 11
217 Sand Hutton, *Yorksh.* 222
36 Sandling, *Kent*, 8
136 *Sandon, *Staff.* 161. Dog
103 Sandringham Lodge, *Norf.* 251
120 Sandwell Green, *Staff.* 122
68 **SANDWICH*,†† *Kent*, *W. S.* 6. Bell, Rose. *Cross*, 412
140 Sandy Brook, *Derb.* 204
185 Sandy Gate, *Devon.* 73
90 Sandy Lane, *Wilts.* 83. *Cross*, 359
190 Sankey, *Lanc.* 163
189 Sankey Bridge, *Lanc.* 163
369 **SANQUHAR*, *Dumf.* 187. New Inn
64 Sarr, *Kent*, 5
— Sarum (Old)††, two miles from Salisbury, or New Sarum. *Cross*, 295
72 Savernake Forest, *Wilts.* 81
25 Sawbridgeworth, *Herts.* 256
220 Sawley, *Yorksh.* 205
51 Sawston, *Camb.* 259
71 Sawtrey St. Andrew's, *Hunt.* 180
— Saxham, *Suffolk*. *Cross*, 342, 376
139 Saxilby, *Linc.* 243
89 **SAXMUNDHAM*, *Suff.* *TH.* 275. Bell
125 Saxthorpe, *Norf.* 264
220 Scagglethorp, *Yorksh.* 235
— Scaling Dam, *Yorksh.* *Cross*, 373
— **SCARBOROUGH*,†† *Yorksh.* *TH.* Blacksmith's Arms, Blue Bell, George, New Inn, Pied Bull, Talbot
217 —*by Lincoln*, 240
239 —*by York*, 235
Cross, 373, 383
135 *Scarthing Moor Inn, *Nott.* 181. Black Lion

Dis
165 Scartho, *Linc.* 242
155 Scawby, *Linc.* 243
92 *Scole Inn, *Norf* 267, 271. White Hart. *Cross*, 344
187 Scorborough, *Yorksh.* 240
— Scorton, *Yorksh.* *Cross*, 348, 421, 439
238 Scotforth, *Lanc.* 177
157 Scotter, *Linc.* 214
152 Scrooby, *Nott.* 182
156 Scotton, *Linc.* 214
118 Scottow Common, *Norf.* 263
46 Seacock's Heath, *Sussex*, 11
60 *Seaford,†† *Sussex*, 33. New Inn, Old Tree. *Cross*, 413
213 Seamer, *Yorksh.* 240
— *Seaton, *Devon.* Pole's Arms. *Cross*, 445
187 Seaton, *Yorksh.* 245
296 Sebergham, *Cumb.* 211
265 **SEDBERGH*, *Yorksh.* *W.* 208, 217. King's Arms. *Cross*, 374, 375, 421
11 Sedcup, *Kent*, 6.
251 **SEDGEFIELD*, *Durh.* 232. Hardwick Inn. *Cross*, 373
93 Seend, *Wilts.* 82, 85
— **SELBY*, *Yorksh.* *M.* George
189 —*by Doncaster*, 228
183 —*by Snaith*, 218
Cross, 393, 456
356 **SELKIRK*, *Selk.* 189. Cross Keys
62 Sellinge, *Kent*, 7
289 Sennen, *Cornw.* 71
210 Sequer's Bridge, *Devon.* 73
Setchy, *Norf.*
98 —*by Brandon*, 259
92 —*by Downham Market*, 251
255 **SETTLE*, *Yorksh.* *TU.* 199. Golden Lion, Spread Eagle. *Cross*, 455
23 **SEVEN OAKS*, *Kent*, *S.* 10. Crown, Royal Oak. *Cross*, 367, 408
24 *Seven Oaks Common, *Kent*, 10. White Hart
44 Seven Thorns, *Surrey*, 19
96 Seven Wells, *Gloc.* 104
112 Severn Stoke, *Worc.* 114
Sevington, *Som.*
138 —*by Ilchester*, 65
133 —*by Yeovil*, 68
58 Seward's Bridge, *Hants.* 38
242 Sewerby, *Yorksh.* 237
105 Shaddingfield, *Suff.* 277

Dis	
101	**SHAFTESBURY*,†† *Dorset. S.* 54. Red Lion. *Cross*, 304
147	Shakeford, *Salop*, 172
165	Shall Cross Mill, *Derb.* 204
394	Shanatown, *Wigtonsh.* 188
104	Shanklin, *Isle of Wight*, 24, 26
277	**SHAP*, *Westm.* 178. King's Arms, New Inn
119	Shardlow, *Derb.* 174. *Cross*, 427
130	Shatterford, *Worc.* 127
98	Shaw, *Wilts.* 82
403	Shawton, *Lanerk.* 187
88	Shearsby, *Leic.* 156
7	Sheen (East) *Surrey*, 44
108	Sheepy, *Leic.* 157
206	Sheepwash, *Devon.* 69
48	Sheerness, *Kent*, 4
53	Sheet Bridge, *Hants.* 19
—	**SHEFFIELD*, *Yorksh. TU.* Angel, Tontine
162	—*by Chesterfield*, 192
164	—*by Worksop*, 216
	Cross, 294, 304, 330, 399, 440
39	Sheffield Bridge, *Suss.* 29
41	**SHEFFORD*, *Bedf. F.* 195. George
64	Shefford (Great) *Berks*, 84
49	Sheldwich, *Kent*, 9. *Cross*, 326
88	Shelfanger, *Norf.* 273
163	Shelton, *Salop*, 131, 135
19	Shenfield, *Essex*, 265
48	Shenley, *Bucks.* 159
3	Shepherd's Bush, *Midd.* 110
17	Shepperton, *Midd.* 43
116	**SHEPTON MALLET*, *Som. F.* 59, 61. George. *Cross*, 287, 328
252	Sheraton, *Durh.* 232
117	**SHERBORNE*, *Dorset. S.* 54. Antelope. *Cross*, 306, 360, 435
183	Sherburn, *Yorksh.* 228
52	Sherrington, *Bucks.* 155
—	**SHIELDS (NORTH)* *Northumb. W.* George, Half Moon, Star and Garter
281	—*by Newcastle*, 234
279	—*by Weymouth Bridge*, 234
278	**SHIELDS (SOUTH)* *Durh.* 234. King's Head
143	**SHIFFNALL*, *Salop, F.* 123. Jerningham Arms, Red Lion, Talbot. *Cross*, 400, 401
176	Shillingford, *Devon.* 72
47	Shillingford, *Oxon.* 94. *Cross*, 424, 438
95	Shipdam, *Norf.* 261
42	Shipley, *Sussex*, 32
109	Shipmeadow, *Suffolk*, 276
57	Shippon, *Berks.* 102
83	**SHIPSTON*, *Worc. F.* 121. George
205	Shipton, *Yorksh.* 229
215	Shipton, *Yorksh.* 236
31	Shire Mark, *Surrey*, 31
111	Shirley Street, *Warw.* 122
133	Shirleywich, *Staff.* 161
145	Shobdon, *Heref.* 118
46	Shoebury (North) *Essex*, 268
8	*Shooter's Hill, *Kent*, 1. Bull
—	Shoreham, *Kent. Cross*, 367
56	**SHOREHAM (NEW)* †† *Sussex, S.* 35. Fountain, Star
—	Shoreham (Old) *Suss. Cross*, 298
256	Shotton, *Durh.* 232
282	Shotton Edge, *Northumb.* 224
95	Shouldham Thorpe, *Norf.* 259
—	**SHREWSBURY*,†† *Salop, W. F. S.* Fox, Lion, Raven and Bell, Talbot
162	—*by Birmingham*, 123
162	—*by Bridgenorth and Colebrook Dale*, 128
163	—*by Colebrook Dale*, 124
155	—*by Ivetsey Bank*, 171
162	—*by Wenlock*, 128
	Cross, 290, 317, 333, 441, 443
83	Shrewton, *Wilts.* 58
63	Shripney, *Sussex*, 36
76	Shrivenham, *Berks.* 108
22	Shrub's Hill, *Surrey*, 38
77	Shuckburgh, *Warw.* 168
200	Shuttleworth, *Lanc.* 205
121	Sibsey, *Linc.* 241
166	Siddington, *Chesh.* 162, 167. *Cross*, 335
159	Sidford, *Devon.* 52. *Cross*, 445
158	**SIDMOUTH*, *Devon. S.* 52. London Inn, New Inn. *Cross*, 445
186	Sigglesthorne, *Yorksh.* 245
80	Silbury Hill, *Wilts.* 82
113	Silk Willoughby, *Linc.* 239
239	Silla Cross, *Yorksh.* 235
40	Silsoe, *Bedf.* 154
49	Silver Hill, *Sussex*, 11
231	Singleton, *Lanc.* 165
55	Singleton, *Sussex*, 21
14	*Sipson Green, *Midd.* 80. The Magpies
40	*Sittingbourne, *Kent*, 2. Bull, George, Red Lion, Rose
150	Sixhills, *Linc.* 243
280	Six Mile House, *Northumb.* 224
196	Skeffling, *Yorksh.* 245
204	Skelton, *Yorksh.* 229

Dis
119 Skeyton, *Norf.* 264
160 Skilgate, *Som.* 66
— **SKIPTON*, *Yorksh. S.* Black Horse, New Inn
216 —*by Bradford*, 219
228 —*by Burnley and Colne*, 206
235 —*by Bury and Clitheroe*, 205
219 —*by Halifax*, 199
220 —*by Leeds*, 195
230 —*by Rochdale and Colne*, 207
234 —*by Rochdale and Todmerden*, 207 *Cross*, 395, 436, 454, 455
230 Skipton Bridge, *Yorksh.* 194
182 Skirlaugh, *Yorksh.* 245
167 Skythrog, *Breckn.* 100
89 Slawston, *Leic.* 190
115 **SLEAFORD*, *Linc. M.* 239. Angel, George. *Cross*, 312
279 Sleaton, *Northumb.* 221
38 Sleech Cross, *Sussex*, 15, 17
223 *Sledmere, *Yorksh.* 237. Kings. *Cross*, 420
242 Sleights, *Yorksh.* 235
38 Slinfold, *Sussex*, 34
20 *Slough, *Bucks.* 80. Crown
38 Slough Green, *Sussex*, 30
242 Slyne, *Lanc.* 177, 209
9 Smallbury Green, *Midd.* 37
345 Smallholm, *Roxb.* 228
240 Smallways, *Yorksh.* 184. *Cross*, 422
159 Smallwood, *Chesh.* 164
289 Smalthwaite Bridge, *Cumb.* 200
56 *SMARDEN*, *Kent*, *F.* 16. *Cross*, 326
120 Smethwick, *Warw.* 124
232 Smeton (Great) *Yorksh.* 222
231 Smeton (Little) *Yorksh.* 222
203 Smithy Bridge, *Lanc.* 207
96 Smockington, *Leic.* 150
261 Smorthwaite Bridge, *Yorksh.* 217
122 Snail's Green, *Warw.* 124
230 *Snainton, *Yorksh.* 235. New Inn. *Cross*, 383
175 **SNAITH*, *Yorksh. F.* 218. Bell and Crown, Blue Bell. *Cross*, 394
87 Snape Bridge, *Suff.* 278
7 Snaresbrook, *Essex*, 255. *Cross*, 432
114 Snareston, *Leic.* 157
143 Snarford, *Linc.* 242
65 Snargate, *Kent*, 16
142 Snelland, *Linc.* 243
107 Snettisham, *Norf.* 251
42 Snoreham, *Essex*, 269

Dis
— **SODBURY (CHIPPING) Glocest. TH.* Bell, Swan
110 —*by Chippenham*, 91
112 —*by Malmesbury*, 107 *Cross*, 288, 337
107 Sodbury (Old) *Gloc.* 91, 107. *Cross*, 337
— Soham, *Camb.* *Cross*, 376
118 Soho, *Staff.* 122
108 *SOLIHULL*, *Warw. W.* 144
279 Solvach, *Pemb.* 93
68 Somersham, *Hunt.* 253
123 **SOMERTON*, *Som. TU.* 60. Red Lion. *Cross*, 372
55 Sompting, *Sussex*, 32, 35. *Cross*, 297
106 Sopley, *Hants.* 50
110 Sotherton, *Linc.* 241
200 Scurton, *Devon.* 74
9 *Southall, *Midd.* 110. Red Lion
183 South Alla, *Devon.* 61
82 **SOUTHAM*, *Warw. M.* 168. Griffin. *Cross*, 426
— **SOUHAMPTON*,†† *Hants. TU. TH. S.* Coach and Horses, Dolphin, Vine
74 —*by Basingstoke*, 48
75 —*by Bishop's Waltham*, 46
77 —*by Winchester*, 38 *Cross*, 296, 362, 414, 428, 444
33 Southborough, *Kent*, 15. *Cross*, 327
90 South Chardford, *Hants.* 49
44 South Church, *Essex*, 268
— South End, *Essex*
43 —*by Horndon on the Hill*, 269
41 —*by Rochford*, 268
7 South End (Lewisham) *Kent*, 9
78 Southery, *Norf.* 250
24 South Green, *Essex*, 268
15 *South Mims, *Midd.* 148. White Hart
48 Southminster, *Essex*, 269
— South Molton. *See Molton*
19 South Street, *Kent*, 14
123 South Town, *Suff.* 275, 276
39 Southwater, *Sussex*, 31, 32
132 **SOUTHWELL*, *Notts. S.* Saracen's Head
132 —*by Newark*, 181
138 —*by Nottingham*, 201 *Cross*, 315
101 Southwick, *Wilts.* 85
105 *SOUTHWOLD*, *Suff. TH.* 275
123 Southwood, *Som.* 62
191 South Zeal, *Devon.* 69
208 Spacey House, *Yorksh.* 193

Dis
— *SPALDING, *Linc. TU.* George, White Hart
94 —*by Huntingdon*, 254
101 —*by Peterborough*, 241 *Cross*, 313, 318
114 Spark Brook, *Warw.* 144
— Sparkford, *Som.*
121 —*by Bruton*, 65
116 —*by Wincaunton*, 65
165 Sparrow Pit, *Derb.* 203. *Cross*, 399
57 Speen, *Berks.* 81
56 *Speenham Land, *Berks.* 81. George and Pelican. *Cross*, 428
56 *Speen Hill, *Berks.* 81. Castle
27 Spel Brook, *Herts.* 256
34 Speldhurst, *Kent*, 15
233 Spennythorne, *Yorksh.* 217. *Cross*, 421
111 Spetchley, *Worcest.* 97. *Cross*, 385
133 **SPILSBY*, *Linc. M.* 242. White Hart. *Cross*, 393
144 **Spittal Inn*, *Linc.* 239. *Cross*, 398
210 Spittle Beck, *Yorksh.* 234
109 Spittlegate, *Linc.* 181
254 Spittle House, *Yorksh.* 184
112 Spixworth, *Norf.* 264
82 Sprat Bridge, *Suff.* 278
126 Spread Eagle, *Staff.* 171. *Cross*, 335, 443
30 Springfield, *Essex*, 265
49 Springate's Hill, *Sussex*, 11
111 Sprowston, *Norf.* 263
221 Sproxton, *Yorksh.* 235
203 Spurn Head, *Yorksh.* 245
141 **STAFFORD*,†† *Staff. S.* 151. George, Star, Swan. *Cross*, 335, 410, 442
— Staffords, *Devon.*
182 —*by Bath*, 86
170 —*by Taunton*, 64
368 Stage Hall, *Edinb.* 189
179 Staincross, *Yorksh.* 193
16 **STAINES*, *Midd. F.* 37. Bush. *Cross*, 368
237 Stainforth (Great) *Yorksh.* 217. *Cross*, 455
233 Stainsacre, *Yorksh.* 240
— Stainthorp, *Durh.* *Cross*, 374, 453
140 Stainton, *Linc.* 243
272 Stainton, *Pemb.* 90, 102. *Cross*, 282
225 Stainton Dale, *Yorksh.* 240
155 Stainton le Hole, *Linc.* 242
113 *STALBRIDGE*, *Dorset. S.* 54, 55. *Cross*, 435

Dis
— **STAMFORD*,†† *Linc. M. F.* George, Swan and Talbot
89 —*by Hatfield*, 180
94 —*by Higham Ferrers*, 201 *Cross*, 318, 319, 423
3 Stamford Hill, *Midd* 247
21 Stanborough, *Herts.* 178
99 Stanbridge Chapel, *Dorset.* 49
54 Standen, *Kent*, 16
27 *STANDON*, *Herts. F.* 248. *Cross*, 365
65 Stanford, *Berks.* 96
85 Stanford, *Norf.* 261
185 Stanford Bridge, *Chesh.* 152
143 Stanford Bridge, *Salop.* 172. *Cross*, 385
27 Stanford-le-Hope, *Essex*, 269. *Cross*, 321
114 Stanhoe, *Norf.* 252
263 Stanhope, *Durh.* 221
105 Stanley, *Gloc.* 106
217 Stanley (South) *Yorksh.* 194. *Cross*, 349
49 Stanmer, *Sussex*, 29
10 *Stanmore, *Midd.* 142. Lord Abercorn's Arms, Crown
284 Stannington, *Northumb.* 224
33 *Stanstead, *Essex*, 256. Rose and Crown
23 Stanstead, *Kent*, 8
20 Stanstead Borough, *Surrey*, 28
123 Stanton, *Derb.* 158
51 Stanton, *Oxon.* 113
80 Stanton, *Suff.* 271
113 Stanton, *Worc.* 119
47 Stanway, *Essex*, 266. *Cross*, 364
96 Stanway, *Gloc.* 97
302 Stanwix, *Cumb.* 185
167 Stapeley, *Chesh.* 152, 169
124 Stapenhill, *Derb.* 158
54 Staple Cross, *Sussex*, 11
24 Stapleford, *Herts.* 249
143 Staplegrove, *Som.* 66. *Cross*, 446
46 Staplehurst, *Kent*, 12
108 Staples Cross, *Hants.* 50
102 Stapleton, *Leic.* 156
181 Star Cross, *Devon.* 75
170 Staten Down, *Glam.* 89
258 Staveley, *Lanc.* 210
269 Staveley, *Westm.* 200
74 Staverton, *Northamp.* 168
210 Staxton, *Yorksh.* 240
200 Steddfa-gerrig, *Card.* 142
133 Steens Bridge, *Heref.* 117
99 Steephill, *Isle of Wight*, 24, 25
46 Steeple, *Essex*, 269

Dis	
98	Steeple Aston, *Wilts.* 57
212	Steeton, *Yorksh.* 199, 219
—	**STEVENAGE*, *Herts. W.* Swan
31	—*by Barnet*, 179
33	—*by Hertford*, 249
50	*STEYNING*, †† *Sussex*, *W.* 32. Checkers, White Horse. *Cross*, 382
—	**Stewponey*, *Staff.* *Cross*, 334
263	Sticken Bridge, *Cornw.* 70
247	Sticker, *Cornw.* 76
129	Stickford, *Linc.* 241
126	Stickney, *Linc.* 241
22	Stifford, *Essex*, 268, 269
43	Stile Bridge, *Kent*, 12
210	Stillington, *Yorksh.* 235
75	*Stilton, *Hunt.* 180. Angel, Bell
26	Stisted, *Essex*, 265
66	**STOCKBRIDGE*, †† *Hants. TH.* 53. King's Head, Swan. *Cross*, 443, 452
146	Stockland, *Devon.* 54
—	**STOCKPORT*, *Chesh. F.* Horse Shoe, White Lion
176	—*by Ashborn*, 204
180	—*by Bakewell*, 203
179	—*by Leek*, 175 *Cross*, 370, 417
241	**STOCKTON*, *Durh. W.* 232. Black Lion, Red Lion. *Cross*, 373, 439, 444
144	Stockton, *Salop.* 130
124	Stockton, *Worc.* 137
2	Stockwell Common, *Surrey*, 29
152	Stockwith (East) *Linc.* 214, 215
153	Stockwith (West) *Notts.* 215
128	Stoke, *Som.* 68
139	Stoke, *Staff.* 161. *Cross*, 411
86	Stoke, *Suff.* 267
104	Stoke Cottages, *Linc.* 181
129	Stoke Edith, *Heref.* 119
88	*Stoke Ferry, *Norf.* 259
54	Stoke Goldington, *Bucks.* 149
116	Stoke Green, *Dorset.* 51
156	Stoke upon Trent, *Staff.* 191
36	*Stoken Church, *Oxon.* 111. King's Arms
238	*STOKESLEY*, *Yorksh. S.* 236
115	Stonal, *Staff.* 171
44	Stone, *Bucks.* 129
140	**STONE*, *Staff. TU.* 161. Crown. *Cross*, 316, 335, 381, 409, 410, 411
124	Stone, *Worc.* 127
6	Stone Bridge, *Midd.* 146
99	**Stone Bridge*, *Warw.* 160. *Cross*, 308
62	Stone Cross, *Sussex*, 17
43	*Stone Crouch, *Kent*, 10. Post Boy
79	Stone Henge, *Wilts.* 58, 59
217	Stonehouse, *Devon.* 77
62	Stonely, *Hunt.* 212
46	Stonepound, *Sussex*, 30
103	Stone Street, *Suff.* 277
87	**Stoney Cross*, *Hants.* 39, 48
52	Stoney Heath, *Hants.* 56
141	Stoney Houghton, *Derb.* 197
—	*Stoney Middleton, See Middleton
114	Stoney Stoke, *Som.* 66
—	**STONEY STRATFORD*, *See STRATFORD*
79	**Stonham Pye*, *Suff.* 267
234	Stony Bridge, *Caerm.* 90
30	**STORTFORD (BISHOP'S)* *Herts. TH.* 256. George. *Cross*, 365
154	Storton, *Linc.* 243
60	Stoughton Highway, *Hunt.* 212
110	Stoulton, *Worc.* 95
—	**STOURBRIDGE*, *Worc. F.* Crown, Talbot
129	—*by Birmingham*, 125
126	—*by Bromesgrove*, 129 *Cross*, 307, 323
105	Stoure (East) *Dorset.* 54
106	Stoure (West) *Dorset.* 54
—	Stourport, *Worc.* *Cross*, 385
—	Stourton, *Wilts.* *Cross*, 305
87	Stow Bardolph, *Norf.* 251
113	Stow Borough, *Dorset.* 50
147	*STOWEY (NETHER)* *Som. TU.* 62
—	**STOW MARKET*, *Suff. TH.* King's Head, White Hart
78	—*by Colchester*, 266
81	—*by Needham*, 267
69	—*by Sudbury*, 272 *Cross*, 343, 404
86	**STOW ON THE WOLD*, *Gloc. TH.* 95, 104. Unicorn. *Cross*, 301, 379
93	Stradset, *Norf.* 259
137	Stramshall, *Staff.* 170, 191
414	**STRANRAER*, *Wigt.* 188. George, King's Arms
3	*Stratford, *Essex*, 255, 265. Swan
108	Stratford Bridge, *Worc.* 114
45	Stratford (Fenny) *Bucks.* 159
53	Stratford (Old) *Northamp.* 159
86	Stratford St. Andrew, *Suff.* 275
52	**STRATFORD (STONEY)* *Bucks. F.* 159. Bull, Cock. *Cross*, 340

Dis
— *STRATFORD UPON AVON, *Warw. TH.* White Lion
95 —*by Buckingham*, 127
93 —*by Oxford*, 122
Cross, 302, 385, 386
398 *Strathaven, *Laner.* 187. Sun
222 *STRATTON, Cornw. TU.* 69
— Stratton, *Dorsetsh. Cross*, 371
53 Stratton (East) *Hants.* 48
81 Stratton St. Margarets, *Wilts.* 108
100 Stratton St. Mary, *Norf.* 267
101 Stratton St. Michael, *Norf.* 267
5 Streatham, *Surrey*, 27
48 Streatley, *Berks.* 84. *Cross*, 437
69 Street, *Kent*, 5
126 Street, *Som.* 62, 86. *Cross*, 372
193 Street Houses, *Yorksh.* 229
123 Street Way, *Staff.* 171
146 Stretford Bridge, *Heref.* 116
63 Stretham, *Camb.* 250
61 Stretham Bridge, *Camb.* 250
181 Stretton, *Chesh.* 164
143 Stretton, *Derb.* 205
138 Stretton, *Heref.* 112
115 Stretton, *Leic.* 158
169 Stretton, *Salop.* 130
158 **STRETTON (CHURCH) Salop. TH.* 138. Talbot. *Cross*, 333
28 Stroud, *Kent*, 2
100 *STROUD, Gloc. F.* 104, 105. *Cross*, 288, 359, 440
12 Stroud Green, *Surrey*, 13. *Cross*, 368
132 Stroute, *Gloc.* 102
200 Stubley, *Lanc.* 207
100 Studley, *Wilts.* 85
61 Stukeley (Great) *Hunt.* 249
62 Stukeley (Little) *Hunt.* 249
57 Sturmer, *Essex*, 272
109 **STURMINSTER, Dorset. TH.* 54. Swan. *Cross*, 435
58 Sturry, *Kent*, 4
— Sturston, *Norf.*
91 —*by Botesdale*, 271
84 —*by Stow Market*, 273
220 Sturton, *Yorksh.* 199
58 Sudbourn, *Suff.* 278
133 *Sudbury, *Derb.* 191. Lord Vernon's Arms. *Cross*, 293, 316
— **SUDBURY*, †† *Suff. S.* Rose and Crown, Swan
54 —*by Halstead*, 270
56 —*by Hedingham*, 272
Cross, 365, 390
140 Sugwas Pool, *Heref.* 120
Dis
248 Summer Court, *Cornw.* 70, 79
14 Sunbury, *Midd.* 42, 43. *Cross*, 368
— **SUNDERLAND, Durh.F.* George, White Lion
272 —*by Durham*, 233
268 —*by Stockton*, 232
255 Sunderland Bridge, *Durh.* 220, 223
23 Sunning Hill, *Berks.* 55
104 Surfleet, *Linc.* 241
159 Susworth, *Linc.* 214
194 Sutton, *Chesh.* 158
41 Sutton, *Essex*, 268
59 *Sutton, *Hants.* 53. Coach and Horses. *Cross*, 428
133 Sutton, *Nott.* 181
11 *Sutton, *Surrey*, 30. Cock, Greyhound. *Cross*, 366
99 Sutton Benger, *Wilts.* 108
110 **SUTTON COLEFIELD, Warw. M.* 171. Three Tuns. *Cross*, 286, 292, 302, 330
196 Sutton (Great) *Chesh.* 166
— *Sutton (Long) *Linc.* Bull. *Cross*, 313
149 Sutton Heath, *Salop.* 172
145 Sutton Maddock, *Salop.* 130
207 Sutton on the Forest, *Yorksh.* 235
93 **SWAFFHAM, Norf. S.* 260. Crown, White Hart. *Cross*, 404
232 Swainby, *Yorksh.* 236
159 Swallow, *Linc.* 243
— *Swanage, *Dorset.* Ship
122 —*by Romsey*, 50
129 —*by Salisbury*, 51
128 —*by Southampton*, 51
206 **SWANSEA, Glam. W. S.* 89. Mackworth's Arms. *Cross*, 283
35 Swan's Green, *Essex*, 269
47 Swan Street, *Essex*, 272. *Cross*, 310
104 Swanton Morley, *Norf.* 262
87 Swell (Lower) *Gloc.* 96, 101
86 Swell (Upper) *Gloc.* 97
188 Swimbridge, *Devon.* 61
83 **SWINDON, Wilts. TH.* 108. Bell, Crown. *Cross*, 361
113 *SWINESHEAD, Linc. TH.* 241. *Cross*, 312, 315, 318
116 Swinfen, *Staff.* 161
191 Swinton, *Lanc.* 176
378 Swirehouse, *Edinb.* 189
122 *Sydling, *Dorset.* 55. Greyhound. *Cross*, 372
260 Syzergh, *Westm.* 209

Dis

T.

191 *TADCASTER, Yorksh. TH. 183, 228. Rose and Crown, White Horse. Cross, 355, 394, 395, 455, 456
16 Tadworth, Surrey, 30. Cross, 390
154 *Talk on the Hill, Staff. 162. Swan. Cross, 335
— Talsarn, Card. Cross, 279
189 Talsarn, Caerm. 108
— Taly Caffn Ferry, Denb. Cross, 386
115 *TAMWORTH, †† Staff. S. 151, 157. Castle, King's Arms. Cross, 292, 302, 429, 450
83 Tansor, Northamp. 201
224 Tan y Bwlch Inn, Merion. 136
113 Tardbeck, Worc. 127
383 Tarkill, Ayrsh. 187
229 Tarleton Bridge, Lanc. 166
178 *TARPORLEY, Chesh. TU. 152. Swan. Cross, 451
98 Tarrant Hinton, Dorset. 40
57 Tarring (West) Sussex, 35
183 Tarvin, Chesh. 152. Cross, 353
149 Tarworth, Notts 182
18 Tatling End, Bucks. 110, 125
128 *TATTERSHALL, Linc. F. 244. Angel
— *TAUNTON,†† Som. W. S. Castle, George, White Hart
153 —by Bath and Wells, 86
149 —by Bridgewater, 68
149 —by Ilminster, 68
141 —by Somerton, 61
Cross, 336, 445, 446
249 *Tavernspite, Pemb. 90. Feathers
— *TAVISTOCK,†† Devon. S. Bedford Inn, London Inn
207 —by Morton Hampstead, 74
212 —by Oakhampton, 74
Cross, 433
192 Tawton (North) Devon. 69. Cross, 446
191 Taybach, Glam. 89
142 Tean (Lower) Staff. 170, 191
143 Tean (Upper) Staff. 170, 191
274 Tebay, Westm. 208. Cross, 374
12 Teddington, Midd. 43. Cross, 389
92 Teffont, Wilts. 64
190 *Teignmouth, Devon. 75. London Hotel. Cross, 377
229 Temple, Cornw. 70
276 Temple Sowerby, Westm. 184

Dis
254 Templeton, Pemb. 92, 93
51 Tempsford, Bedf. 179
133 TENBURY, Worc. TU. 137. Cross, 321, 392
261 *TENBY, Pemb. W. S. 92. Ball, White Lion
56 *TENTERDEN, Kent, F. 16. Chaise and Horses at a private House. Cross, 345
156 Tern Bridge, Salop, 123, 124
151 *Tern Hill, Salop, 172. Queen's Head. Cross, 441
99 Terrington, St. John, Norf. 253
267 Terswithian, Cornw. 71
31 Teston, Kent, 13. Cross, 327
99 *TETBURY, Gloc. W. 106. Three Cups, White Hart. Cross, 288, 298, 341, 358
42 *Tetsworth, Oxon. 111. Royal Oak, Swan
32 Tettenhall, Staff. 123. Cross, 334
— *TEWKESBURY,†† Gloc. W. S. Hop Pole, Star and Garter, Swan
103 —by Cheltenham, 114
107 —by Stow on the Wold, 97
Cross, 291, 329
— *THAME, Oxon. TU. Red Lion
50 —by Aylesbury, 129
45 —by Risborough, 129
44 —by Stoken Church, 111
Cross, 338, 438
— Thames Ditton, Surrey
12 —by Brompton, 43, 45
14 —by Wandsworth, 19
53 Thatcham, Berks. 81
44 THAXTEAD, Essex, F. 259. Cross, 349
42 *Theal, Berks. 56, 81. Falcon
190 Thelbridge, Devon. 63
— *THETFORD,†† Norf. S. Bell, George
83 —by Bury, 271
80 —by Newmarket, 257
Cross, 404
354 Thirlstane, Roxb. 227
— *THIRSK, †† Yorksh. M. Three Tuns
217 —by Boroughbridge, 232
235 —by Leeds, 194
223 —by York, 229
Cross, 382, 383
159 Thorganby, Linc. 242
221 Thorlby, Yorksh. 199
217 Thormanby, Yorksh. 229

Dis
116 Thornage, *Norf.* 262
122 *THORNBURY, Gloc. S.* 105, 107. *Cross*, 329
77 Thornby, *Northamp.* 150
— **THORNE, Yorksh. W.* Red Lion, White Hart
174 —*by Doncaster*, 182
168 —*by Rossington Bridge*, 218 *Cross*, 294
— *Thorney, *Camb.* Duke's Head
81 —*by Huntingdon*, 254
88 —*by Peterborough*, 241
184 Thorngumbold, *Yorksh.* 245
116 Thornham, *Norf.* 251
357 *Thornhill, *Dumf.* 187. Duke of Queensberry's Arms, Royal Oak
235 Thornholm, *Yorksh.* 237
307 Thornhope, *Northumb.* 212
246 Thornton, *Yorksh.* 199
358 Thornton Brook, *Hadd.* 225
226 Thornton in the Street, *Yorksh.* 229
94 Thorpe Abbots, *Norf.* 276
128 Thorpe Market, *Norf.* 264
230 Thorpe Town, *Yorksh.* 240
76 Thorpe Waterville, *Northamp.* 201
73 **THRAPSTON. Northamp. TU.* 201, 212. George, White Hart *Cross*, 309, 318, 431
137 Three Elms, *Heref.* 116
45 Three Pigeons, *Oxon.* 111. *Cross*, 438
233 Three Tuns, *Yorksh.* 184. *Cross*, 375, 422
281 Thrimby, *Westm.* 178
95 Thurlby, *Linc.* 238
288 Thurlspot, *Cumb.* 200
25 Thurrock (Little) *Essex*, 268
84 *Thwaite, *Suff.* 267. Buck's Head
255 Thwaite Bridge, *Yorksh.* 217
347 Tibby's Inn, *Roxb.* 227
45 Ticehurst, *Sussex*, 15
157 *TICKHILL, Yorksh. F.* 182, 216. *Cross*, 398
185 Tickton, *Yorksh.* 245
133 Tiddenham, *Gloc.* 102
160 **TIDESWELL, Derb. W.* 203. New George, Old George. *Cross*, 293, 357, 399
81 Tidmington, *Worc.* 121
65 Tilbrook, *Bedf.* 213
— Tilbury Fort, *Essex*, 268
23 —*by Gravesend*, 268
28 —*by Purfleet*, 268 *Cross*, 321
Dis
27 Tilbury (West) *Essex*, 268. *Cross*, 321
51 Tillingham, *Essex*, 270
140 Tillington, *Heref.* 116
22 Timber Hill, *Surrey*, 45
60 Tingewick, *Bucks.* 126. *Cross*, 340
187 Tingley, *Yorksh.* 219
95 Tinhead, *Wilts.* 57
— Tintwistle, *Chesh.* *Cross*, 348, 370
89 Tipput, *Wilts.* 49
— Tipputs Inn, *Gloc.* *Cross*, 288
52 Tistead (East) *Hants.* 45
118 Titchwell, *Norf.* 251
96 Titshall Green, *Norf.* 267
103 Tittleshall, *Norf.* 261
144 Titton, *Staff.* 161. *Cross*, 411
— **TIVERTON,†† Devon. TU.* Angel, Three Tuns
172 —*by Honiton*, 63
162 —*by Taunton*, 61 *Cross*, 378, 446
104 Todbere, *Dorset*, 54
38 Toddington, *Bedf.* 154
98 Toddington, *Gloc.* 97
207 Todmerden, *Lanc.* 207. *Cross*, 437
154 Todwick, *Yorksh.* 215
106 Tog Hill, *Gloc.* 91. *Cross*, 288
263 Tolskithley, *Cornw.* 71
222 Tom's Cross, *Lanc.* 206
288 Tone Pitt Inn, *Northumb.* 231
229 **Tontine Inn, Yorksh.* 232
6 Tooting (Lower) *Surrey*, 29
5 Tooting (Upper) *Surrey*, 29
212 Topcliffe, *Yorksh.* 222, 232
158 Tophall, *Yorksh.* 182
170 **TOPSHAM, Devon. S.* 52. Globe. *Cross*, 378
— Tor Bay, *Devon.* *Cross*, 378
142 Torksey, *Linc.* 214, 243
218 Torpoint, *Cornw.* 77
— **TORRINGTON, Devon. S.*
211 —*by Exeter*, 69
194 —*by Taunton*, 67 *Cross*, 434
128 Torrington, *Heref.* 119
59 Tortington, *Sussex*, 36
196 **TOTNESS, †† Devon. S.* 73. Seven Stars
4 Tottenham High Cross, *Midd.* 247
88 Tottington, *Norf.* 262
81 Totton, *Hants.* 39
60 **TOWCESTER, Northamp. TU.* 159. Saracen's Head, White Horse. *Cross*, 430

Dis	
187	Towton, *Yorksh.* 228
—	*TOWYN, Merion.*
218	—*by Ludlow and Montgomery*, 141
226	—*by Shrewsbury and Welsh Pool*, 141
229	Tramagennow, *Cornw.* 79
381	Tranent, *Hadd.* 225
131	Traveller's Rest, *Dorset*, 41
247	Traveller's Rest, *Durh.* 223
225	Trawsfynydd, *Merion.* 140
294	Trebear, *Cornw.* 71
182	*Trecastle, *Breck.* 100. White Hart
241	Trediffic, *Cornw.* 79
242	Tredilly, *Cornw.* 79
85	Tredington, *Worc.* 121
228	Trefriw, *Caern.* 132
224	Tregantha, *Cornw.* 77
141	Tregare, *Monm.* 99
—	*TREGARRON, Card. TU.*
222	—*by Llanbeder*, 109
204	—*by New Radnor*, 119
234	Tregear, *Cornw.* 79
253	*TREGONY,†† Cornw. S.* 78
275	Treloweth, *Cornw.* 71
236	Trenewan, *Cornw.* 77
123	Trent Bridge, *Nott.* 192, 197. *Cross*, 311
145	**Trentham Inn, Staff.* 161. *Cross*, 411
282	Trereife, *Cornw.* 71
220	Trerethick Bridge, *Cornw.* 70
294	Treseder, *Cornw.* 71
255	Tresilian, *Cornw.* 76
—	Tresimon. *See Bonvilston*
253	Trespen, *Cornw.* 70
160	Tretower, *Brecon.* 100
290	Trevelloe, *Cornw.* 71
174	Trevenant, *Salop.* 130
272	Trevenen, *Cornw.* 71
297	Trevescan, *Cornw.* 71
272	Trewannock, *Cornw.* 71
235	Treweers, *Cornw.* 77
222	Trewint, *Cornw.* 70
257	Treworlas, *Cornw.* 78
31	**TRING, Herts. F.* 143. Rose and Crown. *Cross*, 338
26	Trotterseliffe, *Kent*, 8
297	Troughend, *Northumb.* 231
274	Trout Beck Bridge, *Westm.* 200
—	**TROWBRIDGE, Wilts. S.* George, Woolpack
99	—*by Devizes*, 82, 85
101	—*by Lavington*, 57
	Cross, 305, 360, 363, 364
122	Trowse, *Norf.* 277
195	Trub Smithy, *Lanc.* 205
49	Trumpington, *Camb.* 250, 253, 259
—	**TRURO,†† Cornw. W. S.* King's Arms, Red Lion
270	—*by Crimble Passage*, 77
257	—*by Oakhampton*, 70
258	—*by Tavistock*, 76
268	—*by Torpoint*, 77
60	Tubney, *Berks.* 102. *Cross*, 338
30	**TUNBRIDGE, Kent, F.* 10. Angel, Rose and Crown. *Cross*, 327, 449
36	*Tunbridge Wells, *Kent*, 15. Angel, New Inn, Sussex Tavern. *Cross*, 327, 447, 448, 449
173	Tunbridge, *Yorksh.* 218
252	Tunstall, *Lanc.* 208
85	Tunstall, *Suff.* 278
135	Tupsley, *Heref.* 119
146	Tupston, *Derb.* 205
88	Turlangton, *Leic.* 190
12	Turner's Hill, *Herts.* 248
30	Turner's Hill, *Sussex*, 29
5	Turnham Green, *Midd.* 37
128	Tutbury, *Staff.* 190
137	**TUXFORD, Nott. M.* 181. Red Lion
337	Tweed Mouth, *Northumb.* 224
10	*Twickenham, *Midd.* 43. George, King's Head. *Cross*, 389
106	Twinning, *Gloc.* 114
190	Two Mile Oak, *Devon.* 73
22	Two Waters, *Herts.* 143, 145
110	Twycross, *Leic.* 157
34	Twyford, *Berks.* 80
366	Twynholm, *Kirkcudb.* 187
109	Twyverton, *Som.* 87
—	*Tynemouth, *Northumb:* Salutation, Star and Garter
283	—*by Newcastle*, 234
280	—*by North Shields*, 234
277	—*by Wearmouth Bridge*, 234
	U.
41	*Uckfield, *Sussex*, 28. Maiden Head. *Cross*, 327, 387, 389
97	Uckington, *Gloc.* 113
154	Uckington, *Shropsh.* 123
60	Udimore, *Sussex*, 12
395	Udingston, *Lanar.* 186
79	Ufford Street, *Suff.* 275
85	Ufton, *Warw.* 168
85	Ugford, *Wilts.* 53

Dis
176 Ulbart, *Chesh.* 167. *Cross*, 417
301 Uldale, *Cumb.* 211. *Cross*, 347
231 Ulshaw Bridge, *Yorksh.* 217
272 **ULVERSTON*, *Lanc. M.* 209. Bradyl's Arms, Sun. *Cross*, 390
80 Uphaven, *Wilts.* 56
70 Uphill, *Kent*, 8
15 Upminster, *Essex*, 267
18 Upper Highway, *Herts.* 143, 145
89 **UPPINGHAM*, *Rutl. W.* 197. Falcon. *Cross*, 433
176 Uppington, *Montg.* 130
153 Uppington, *Shropsh.* 123
61 Upstreet, *Kent*, 4
141 Upton, *Salop.* 123
78 Upton, *Warw.* 143
83 Upton, *Waru.* 126
111 **UPTON*, *Worc. TH.* 114. White Lion. *Cross*, 290
92 Upton Lovel, *Wilts.* 58. *Cross*, 295
88 Urchfont, *Wilts.* 57
275 Useborn, *Northumb.* 234
— **USKE*, *Monm. M.* Three Sa'mons
—*by Bristol*, 88
146 —*by Monmouth*, 115
142 *Cross*, 283, 384
Uthank, *Northumb.* 231
270 Utkinton, *Chesh.* 152
180 **UTTOXETER*, *Staff. W.* White Hart
— —*by Burton*, 191
139 —*by Lichfield*, 169
135 *Cross*, 316, 381
15 **UXBRIDGE*, *Midd. TH.* 110. White Horse

V.

157 Vale Pleasant, *Staff.* 191. *Cross*, 410
31 Vange, *Essex*, 269
2 Vauxhall, *Surrey*, 18
184 Velindre, *Brecon*, 100
247 Velindre, *Pemb.* 109. *Cross*, 342
167 Vellinvach, *Breck.* 120
186 Vicar's Cross, *Chesh.* 152. *Cross*, 353
53 Vine Hall, *Sussex*, 12, 14

W.

20 Virginia Water, *Surrey*, 38, 55
43 Waddesdon, *Bucks.* 146
239 Wade Bridge, *Cornw.* 79
23 *Wade's Mill, *Herts.* 248. Feathers. *Cross*, 365
42 Wadhurst, *Sussex*, 15. *Cross*, 447
158 Wadworth, *Yorksh.* 216
197 Waen Llandurnog, *Denb.* 172
152 Wailsby, *Linc.* 242

Dis
131 *WAINFLEET*, *Linc. S.* 244. *Cross*, 393
— **WAKEFIELD*, *Yorksh. TH.* Strafford Arms, White Hart
186 —*by Chesterfield*, 193
182 —*by Newark*, 219
Cross, 355, 379, 394, 437
48 Wakering (Great) *Essex*, 268
106 Walcot, *Som.* 82, 83, 87
87 Walcote, *Leic.* 150. *Cross*, 308
42 **WALDEN (SAFFRON) Essex*, *S.* 256. Rose and Crown, Sun. *Cross*, 349
58 Waldingfield (Little) *Suff.* 272
165 Walgherton, *Chesh.* 152, 169
193 Walkden Moor, *Lanc.* 176
46 **WALLINGFORD*,†† *Berks. TU. F* 95. Bear, Lamb. *Cross*, 424, 437
71 Wallop (Middle) *Hants.* 40
197 Walmsley, *Lanc.* 205
98 Walpole, St. Peter, *Norf.* 253
— **WALSALL*, *Staff. TU.* Bull's Head, George Inn and Hotel
125 —*by Birmingham*, 124
115 —*by Castle Bromwich*, 171
Cross, 307, 402, 410
125 **WALSHAM (NORTH) Norf. TU.* 263, 264. King's Arms. *Cross*, 406
— **WALSINGHAM (NEW) Norf. TH.* Black Lion
122 —*by Lynn*, 252
113 —*by Swaffham*, 260
94 Walsoken, *Norf.* 253
108 Waltham, *Leic.* 197
164 Waltham, *Linc.* 242
12 **WALTHAM ABBEY*, *Essex*, *TU.* 248. Cock
65 **WALTHAM (BISHOP'S) Hants. F.* 46. Crown, Dolphin. *Cross*, 296, 302, 428
49 Waltham (Cold) *Sussex*, 34
11 *Waltham Cross, *Herts.* 247. Falcon, Swans
33 Waltham (Little) *Essex*, 270. *Cross*, 349
55 Waltham (Upper) *Sussex*, 36
40 Walton, *Bucks.* 126
72 Walton, *Kent*, 8
96 Walton (West) *Norf.* 253
210 Walton, *Lanc.* 166
84 Walton, *Northamp.* 238
— Walton, *Som.*
134 —*by Bath*, 86
127 —*by Frome*, 62

Dis

146 Walton, *Staff.* 151. *Cross*, 317
16 Walton, *Surrey*, 42, 43
18 Walton Heath, *Surrey*, 30
215 Walton-le-Dale, *Lanc.* 165, 176. *Cross*, 395
2 Walworth, *Surrey*, 13
85 Wandsditch, *Wilts.* 82, 83
— *Wandsford, *Northamp.* Haycock.
83 —*by Huntingdon*, 180
88 —*by Thrapston*, 201 *Cross*, 318, 433
6 *Wandsworth, *Surrey*, 18. Horses at a private House
75 *Wangford, *Suff.* 259. Angel
102 Wangford, *Suff.* 275
60 **WANTAGE*, *Berks. S.* 96. Bear, King Alfred's Head. *Cross*, 431
66 Warboys, *Hunt.* 254
158 Wardlow, *Derb.* 202. *Cross*, 356, 399
21 **WARE*, *Herts. TU.* 248. Bull, Saracen's Head. *Cross*, 365, 439
306 Ware Bridge, *Cumb.* 211
— **WAREHAM*,†† *Dorset. S.* Black Bear, Red Lion
119 —*by Blandford*, 51
112 —*by Wimborn Minster*, 50 *Cross*, 415
27 Warfield, *Berks.* 55, 82
116 Warham Hall, *Norf.* 261
296 Wark, *Northumb.* 222
76 Warmington, *Warw.* 144
96 **WARMINSTER*, *Wilts. S.* 58, 59 Angel, Weymouth Arms *Cross*, 295, 306
110 Warmley, *Gloc.* 91
44 Warnborough (South) *Hants.* 45. *Cross*, 284
60 *Warnford, *Hants.* 46. George
34 Warnham, *Sussex*, 34
318 Warrenford, *Northumb.* 224
56 Warrington, *Bucks.* 155
— **WARRINGTON*, *Lanc. W.* Eagle, George, Nag's Head, Red Lion
188 —*by Congleton*, 163
182 —*by Holmes Chapel*, 164
185 —*by Knutsford*, 164 *Cross*, 353, 371, 399
54 Wartlington, *Sussex*, 14. *Cross*, 326
— **WARWICK*,†† *Warw. S.* Black Swan, Warwick Arms
90 —*by Gaydon Inn*, 144
94 —*by Kineton*, 144

Dis

91 —*by Southam*, 168 *Cross*, 301, 302, 449
197 Washford Bridge, *Yorksh.* 183
50 Wasing, *Berks.* 56
280 Wastdale, *Cumb.* 210
156 *WATCHET*, *Som. S.* 62
83 Water Eaton, *Wilts.* 107. *Cross*, 361
23 Waterford, *Herts.* 249
81 Water Newton, *Hunt.* 180
144 Water Pitts, *Som.* 67
50 Watersfield, *Sussex*, 34
15 **WATFORD*, *Herts. TU.* 143. Essex Arms, Rose and Crown. *Cross*, 439
149 *Watling Street, *Salop.* 123. Cock. *Cross*, 317, 442
45 *WATLINGTON*, *Oxon. S.* 94
26 Watton, *Herts.* 249
91 **WATTON*, *Norf. W.* 261, 262 George *Cross*, 422
191 Watton, *Yorksh.* 240
27 Watt's Cross, *Kent*, 10
45 Wavendon, *Bucks.* 149
— *Wearmouth (Bishop's) *Durham.* Bridge Inn
271 —*by Durham*, 233
268 —*by Stockton*, 232
— Wearmouth (Monk)
272 —*by Durham*, 234
268 —*by Stockton*, 233
102 Weasenham St. Peter, *Norf.* 260
124 *WEDNESBURY*, *Staff. W.* 122. *Cross*, 307, 410
68 Weedon Beck, *Northamp.* 159
114 Weeford, *Staff.* 161
73 Weeping Cross, *Oxon.* 126. *Cross*, 426
158 Weeping Cross, *Salop.* 128
139 Weeping Cross, *Staff.* 151
79 Weeting All Saints, *Norf.* 259
228 Weeton, *Lanc.* 165
195 Weeton, *Yorksh.* 245
— **WEIGHTON (MARKET) Yorksh. W.* Briggs Inn, Grapes
193 —*by Howden*, 218
217 —*by York*, 236 *Cross*, 453
180 Welch Hampton, *Salop.* 133. *Cross*, 416
— **WELCH POOL*, *Montg. M.* Royal Oak
176 —*by Ludlow*, 139
180 —*by Shrewsbury*, 130, 140 *Cross*, 351, 451

Dis	
206	Welch Whittle, *Lanc.* 165
83	*WELDON, Northamp. W.* 196. *Cross*, 424
298	Weldon Bridge, *Northumb.* 225
61	Welford, *Berks.* 84
80	*Welford, *Northamp.* 150. Talbot
87	Welham, *Leic.* 190
186	Welham Bridge, *Yorksh.* 218
—	Welland, *Devon.*
170	—*by Bath*, 86
158	—*by Bruton*, 64
88	Wellesburne Hasting, *Warw.* 144. *Cross*, 301
10	Welling, *Kent*, 1
—	**WELLINGBOROUGH, Northam. W.* Hind
67	—*by Bedford*, 196
69	—*by Newport Pagnell*, 159 *Cross*, 309, 318, 319, 431
150	*WELLINGTON, Salop. TH.* 123. *Cross*, 317, 442, 450
—	**WELLINGTON, Som. TH.* Squirrel, White Hart
160	—*by Bath*, 86
148	—*by Bruton*, 61
136	Wellow, *Notts.* 215
—	**WELLS, Norf. S.* Fleece
123	—*by Lynn and Creak*, 252
123	—*by Lynn and Burnham Market*, 252
118	—*by Swaffham*, 260, 261 *Cross*, 366
—	*WELLS, †† *Som. W. S.* Christopher, Swan
125	—*by Bath*, 86
120	—*by Frome*, 58
121	—*by Frome and Shepton Mallet*, 59
124	—*by Trowbridge*, 85
68	Welnetham, *Suff.* 271
140	Welton, *Linc.* 242
194	Welwick, *Yorksh.* 245
25	*Welwyn, *Herts.* 179. White Hart
172	**WEM, Salop. TH.* 133. White Horse
7	Wembley Green, *Midd.* 146
35	*WENDOVER,†† Bucks. TH.* 126
148	**WENLOCK (MUCH)†† Salop. M.* 128. Swan and Falcon. *Cross*, 400
16	Wennington, *Essex*, 268
—	*Wenny Bridge, See *Ewenny
236	Wensley, *Yorksh.* 217. *Cross*, 421
172	Went Bridge, *Yorksh.* 182
164	Wentworth, *Yorksh.* 198
147	*WEOBLY, †† Heref. TU.* 116. *Cross*, 322
90	Wercham, *Norf.* 259
134	Werg, *Staff.* 123 *Cross*, 334
85	Werrington, *Northamp.* 238
1	Westborn Green, *Midd.* 146
60	Westbury, *Bucks.* 143
—	Westbury, *Gloc.*
123	—*by Bristol*, 87
116	—*by Glocester*, 102
170	Westbury, *Salop.* 130
99	**WESTBURY, †† Wilts.* 57. Abingdon Arms. *Cross*, 295, 306
44	West End, *Bedf.* 154
21	**WESTERHAM, Kent, W.* 14. King's Arms. *Cross*, 408
144	West Hope, *Heref.* 116
307	Westlington, *Cumb.* 185
277	Westoe, *Durh.* 234
119	Westwick Hall, *Norf.* 263
219	Weston, *Devon.* 78
158	Weston, *Devon.* 41
122	Weston, *Heref.* 99
134	Weston, *Notts.* 181
—	Weston, *Som.* *Cross*, 342
133	Weston, *Staff.* 161
107	Weston, *Suff.* 277
145	Weston Coyney, *Staff.* 168
41	Westoning, *Bedf.* 154
133	Weston under Lizard, *Staff.* 171. *Cross*, 443
132	Weston under Wood Inn, *Derb.* 202
253	West Pits, *Durh.* 221
51	Westwell, *Kent*, 9
95	Westwood Tinley, *Gloc.* 104
194	**WETHERBY, Yorksh. TH.* 183. Angel, Dog and Swan. *Cross*, 456
149	Wetley Rock, *Staff.* 168, 170
222	Wetwang, *Yorksh.* 237
41	Wevelsfield, *Sussex*, 29
67	Weyhill, *Hants.* 56, 57, 59. *Cross*, 362
18	Weybridge, *Surrey*, 42
—	**WEYMOUTH, †† Dorset TU. F.* Bear, Crown, Golden Lion, King's Head
128	—*by Dorchester*, 51
130	—*by Wareham*, 51 *Cross*, 306, 328, 360, 415
—	*Whaley Bridge, *Derb.* Cock
166	—*by Ashborn*, 204
171	—*by Chapel in le Frith*, 203
212	Whalley, *Lanc.* 205
106	Whatley, *Som.* 58
48	*Wheatley, *Oxon.* 111. Crown. *Cross*, 338

Dis	
47	Wheatley Bridge, *Oxon.* 111. *Cross*, 338
280	Wheat Sheaf Inn, *Northumb.* 231. *Cross*, 418
9	Whetstone, *Midd.* 148
157	Whiston, *Yorksh.* 198
—	Whitacre (Lower) *Warw. Cross*, 429
—	Whitacre (Upper) *Warw. Cross*, 285, 429
286	Whitbeck, *Cumb.* 209
99	Whitburn, *Wilts.* 58
—	**WHITBY*, *Yorksh. S.* Angel, Golden Lion, King's Head, White Horse
236	—*by Scarborough*, 240
246	—*by York*, 235 *Cross*, 373, 450
—	Whitchurch, *Bucks.*
43	—*by Watford*, 143
45	—*by Wendover*, 126
199	Whitchurch, *Denb.* 172
163	Whitchurch, *Glam.* 92. *Cross*, 280
56	**WHITCHURCH*,†† *Hants. F.* 39. White Hart. *Cross*, 428, 439
130	Whitchurch, *Heref.* 99
—	**WHITCHURCH*, *Salop. F.* George, White Lion
160	—*by Newport*, 172
181	—*by Shrewsbury*, 133 *Cross*, 290, 333, 334, 358, 416, 450, 451
101	Whitcombe, *Gloc.* 103
100	Whitcombe (Little) *Gloc.* 104
208	Whitechurch, *Devon.* 74
136	White Cross, *Heref.* 112, 116, 120
188	White Cross, *Yorksh.* 245, 246
135	White Down, *Som.* 54. *Cross*, 328
192	Whitefield, *Lanc.* 205
162	White Hall, *Derb.* 204
—	**WHITEHAVEN*, *Cumb. TU.* George, Globe, King's Arms
298	—*by Carlmel*, 201
294	—*by Hawkshead*, 210
298	—*by Hawkshead and Egremont*, 210
305	—*by Lancaster and Kendal*, 210
319	—*by Kirkby Lonsdale and Cockermouth*, 201
308	—*by Ravenglass*, 210 *Cross*, 348
187	Whitehurst, *Denb.* 131. *Cross*, 351
—	White Lackington, *Som.*
140	—*by Ilchester*, 65
135	—*by Yeovil*, 68
30	Whiteman's Green, *Sussex*, 30
217	White Mill, *Caerm.* 101
73	White's Cross, *Berks.* 108
48	Whitesmith Green, *Sussex*, 33
96	White Sheet Hill, *Wilts.* 53
305	Whitley, *Cumb.* 212
89	Whitley Bridge, *Warw.* 160. *Cross*, 426
180	Whitley (Higher) *Chesh.* 164
—	Whitminster Inn, *Gloc. Cross.* 289
308	*Whittingham, *Northumb.* 226. Castle
113	Whittington, *Worc.* 95
152	Whittington Common, *Derb.* 192. *Cross*, 330
210	Whittle in the Woods, *Lanc.* 176
77	Whittlesea, *Camb.* 254
298	Whitton (Long) *Northumb.* 231
211	*Whitwell, *Yorksh.* 234. Horse
201	Whitworth, *Lanc.* 207
54	Wiboston, *Bedf.* 178. *Cross*, 341
124	Wichnor Bridge Inn, *Staff.* 158. *Cross*, 303
108	Wick, *Gloc.* 91
29	Wickford, *Essex*, 268
69	*Wickham, *Hants.* 46. King's Head. *Cross*, 296, 362, 428
—	Wickham (West) *Kent. Cross*, 367
97	Wickhamford Bridge, *Worc.* 95. *Cross*, 379
81	*Wickham Market, *Suffolk*, 275. White Hart
—	**WICKWAR*, *Gloc. M.*
116	—*by Chipping Sodbury*, 107
111	—*by Tetbury*, 106
114	—*by Wotton under Edge*, 106 *Cross*, 336
27	Widford, *Essex*, 265
200	**WIGAN*,†† *Lanc. M. F.* 165. Eagle and Child. *Cross*, 396
—	Wight, Isle of, *Hants.* 23
115	Wighton, *Norf.* 260
58	Wignell Street, *Essex*, 274
93	Wigston, *Leic.* 156
—	**WIGTON*, *Cumb. TU.* Queen's Head
308	—*by Keswick*, 211
304	—*by Penrith*, 211 *Cross*, 346
207	Wilberfoss, *Yorksh.* 236
183	Wilder's Pool, *Chesh.* 164
89	Willenhall, *Warw.* 160. *Cross*, 402, 410
57	Willesborough, *Kent*, 7
150	Willet, *Som.* 67
88	Willey, *Wilts.* 60
64	Willingdon, *Sussex*, 17
76	Willoughby, *Warw.* 160

Dis	
—	Willoughby Hedge, *Wilts.*
96	—*by Andover*, 60
100	—*by Salisbury*, 64
47	Willshampstead, *Bedf.* 154
153	Wilmington, *Devon.* 41
177	Wilmington Marton, *Salop.* 130
174	**WILMSLOW*, *Chesh. S.* 167. Swan. *Cross*, 417
113	Wilnecote, *Warw.* 151. *Cross*, 286
48	Wilsley, *Kent*, 16
125	Wilton, *Heref.* 99, 111
84	Wilton,†† *Wilts.* 53. *Cross*, 295
345	Wilton Kirk, *Roxb.* 189
81	Wimblington, *Camb.* 253
—	**WIMBORN MINSTER*, *Dorset. F.* Crown, New Inn
100	—*by Romsey*, 50
102	—*by Salisbury*, 49
106	—*by Southampton*, 39 *Cross*, 435
137	Winastow, *Monm.* 99, 115
—	**WINCAUNTON*, *Som. W.* Bear, Greyhound
108	—*by Andover*, 65
112	—*by Shaftesbury*, 66
99	*WINCHCOMBE*, *Gloc. S.* 96, 97
—	**WINCHELSEA*, †† *Sussex, S.* New Inn
64	—*by Robertsbridge*, 12
68	—*by Silver Hill*, 11
66	—*by Tunbridge*, 11 *Cross*, 412
—	*WINCHESTER, †† *Hants. W. S.* George, White Hart
62	—*by Basingstoke*, 47
68	—*by Farnham*, 38 *Cross*, 362, 428, 439, 452
93	Winch (West) *Norf.* 251
—	**WINDSOR*, †† *Berks. S.* Castle, New Inn, Star and Garter, Swan, White Hart
22	—*by Colnbrook*, 80
23	—*by Slough*, 80
2[illegible]	—*by Staines*, 38
19	Winestead, *Yorksh.* 245
9[illegible]	Winfarthing, *Norf.* 273
6[illegible]	Wingham, *Kent*, 6
26	*Winkfield Plain, *Berks.* 82. The Squirrel
25	Winkfield Row, *Berks.* 55
148	Winkhill *Staff.* 175
313	Winscales, *Cumb.* 201
—	*WINSLOW*, *Bucks. TU.*
51	—*by Amersham*, 126
49	—*by Tring*, 143
150	*WINSTER*, *Derb. S.* 202, 204. *Cross*, 415
124	Winterbourne, *Dorset.* 41
109	Winterbourne Whitchurch, *Dorset.* 40, 51
122	Winterfold, *Worc.* 127
82	Winterton Stoke, *Wilts.* 58, 59
126	Winthorpe, *Notts.* 214
191	Winwick, *Lanc.* 165
200	Win Yate, *Lanc.* 176
140	*WIRKSWORTH*, *Derb. TU.* 202, 203. *Cross*, 285, 381
93	**WISBEACH*, *Camb. S.* 253. Rose and Crown, Vine. *Cross*, 314, 377
107	Wishaw, *Warw.* 160. *Cross*, 450
192	Wisket Hill, *Yorksh.* 219
185	Wistow, *Yorksh.* 218
38	**WITHAM*, *Essex*, *TU.* 266. Blue Posts, George. *Cross*, 320
100	*Witham Common, *Linc.* 180. Bull. *Cross*, 423
106	Witherley, *Leic.* 150
182	Withington, *Lanc.* 167
37	Witley, *Surrey*, 20
119	Witley, *Worc.* 137
—	**WITNEY*, *Oxon. TH.* Lamb, Staple Hall Inn
69	—*by Henley*, 98
65	—*by High Wycombe*, 111
230	Witton (East) *Yorksh.* 216
250	Witton-le-Wear, *Durh.* 221, 231
153	*WIVELISCOMBE*, *Som. TU.* 66
55	Wivenhoe, *Essex*, 274
42	**WOBURN*, *Bedf. F.* 149. George, Goat
—	Woking, *Surrey*
27	—*by Chertsey*, 45
25	—*by Kingston* 45
31	**WOKINGHAM*, *Berks. TU.* 55. Rose
158	Wold Newton, *Linc.* 242
63	Wollaston, *Northamp.* 155
—	*Wolseley Bridge, *Staff.* Wolseley Arms
128	—*by Coventry*, 161
133	—*by Northampton*, 151
—	**WOLSINGHAM*, *Durh. TU.* Queen's Head
262	—*by Bernard Castle*, 221
257	—*by Catterick*, 221 *Cross*, 372, 420
60	Wolvercot, *Oxon.* 94, 121
—	**WOLVERHAMPTON*, *Staff. W.* Lion, Swan

(See the next page)

Dis
130 —*by Birmingham*, 123
122 —*by Walsall*, 171
Cross, 334, 342, 402, 409, 417, 452
246 Wolviston, *Durh.* 232
200 Wonton, *Devon.* 73
149 Wonton, *Heref.* 112
77 **WOODBRIDGE*, *Suff. W.* 274. Crown, Royal Oak. *Cross*, 452
167 Woodbury, *Devon.* 52
137 Woodcote, *Salop.* 171. *Cross*, 334
7 Woodford, *Essex*, 255
71 Woodford, *Northampt.* 201
9 Woodford Bridge, *Essex*, 258
9 Woodford Wells, *Essex*, 255
248 Woodham, *Durh.* 223
70 Woodhouse, *Camb.* 250
320 Woodhouse Cross, *Dumf.* 185
205 Woodland, *Devon.* 72
— Woodmansea, *Yorksh.*
181 —*by Lincoln*, 239
229 —*by York*, 237
83 Wood Newton, *Northamp.* 213
107 Woodnook, *Linc.* 213
35 *Wood's Gate, *Kent*, 10. Royal Oak
206 Woodside Ferry, *Chesh.* 166
— **WOODSTOCK*, †† *Oxon. TU.* Bear, Marlborough Arms
66 —*by Henley*, 94
62 —*by High Wycombe*, 121
91 **Woodyates Inn, Dorset.* 40
118 Wool, *Dorset.* 51
130 Woolaston, *Gloc.* 102
173 Woolaston, *Salop.* 130
49 *Woolhampton, *Berks.* 81. Angel, Cross Keys
159 Woolcot, *Som.* 67
— *WOOLER, Northumb. TH.*
320 —*by Boroughbridge*, 226, 227
327 —*by York*, 229
Cross, 391
318 *Woolerhaugh Head, *Northumb.* 226. George
27 Woolmer Green, *Herts.* 179
110 Woolridge Hill, *Gloc.* 119. *Cross*, 290
150 Woolstan, *Staff.* 191
52 Woolverton, *Hants.* 56
8 **WOOLWICH, Kent, F.* 4. Crown and Anchor
— *Woore, *Salop.* Swan
160 —*by Eccleshall*, 152
158 —*by Madeley*, 169
Cross, 358
93 Wootton Bridge, *Isle of Wight*, 24
98 Wootton (South) *Norf.* 251
Dis
— *WORCESTER,†† *Worc. W. F. S.* Angel, Crown, Hop Pole, Star and Garter, Unicorn
119 —*by Cheltenham*, 114
114 —*by Evesham*, 97
115 —*by Henley*, 95
111 —*by High Wycombe*, 117
Cross, 290, 329, 379, 385, 386, 452
— **WORKINGTON, Cumb. W.* Dragon, King's Arms
313 —*by Cockermouth*, 201
306 —*by Whitehaven*, 210
Cross, 348
146 **WORKSOP, Nott.W.* 215. George, Red Lion. *Cross*, 312, 356
191 Worlington (East) *Devon.* 63
— Wormbridge, *Heref.* *Cross*, 383
143 Wormesley, *Heref.* 116
188 Wormhill, *Devon.* 74
15 Wormley, *Herts.* 248
— Worsborough, *Yorksh.*
169 —*by Rotherham*, 198
173 —*by Sheffield*, 193
121 *WORSTEAD, Norf. S.* 263
69 Worth, *Kent*, 6
174 Worthen, *Salop.* 130
58 **WORTHING, Sussex*, New Inn, Sea House Hotel
54 —*by Finden*, 32
58 —*by Steyning*, 32
Cross, 297
60 Worthy, *Hants.* 48
47 *Worting, *Hants.* 39. White Hart
94 Worton, *Wilts.* 57
88 **WOTTON BASSET,†† Wilts. F.* 108. Royal Oak. *Cross*, 363
109 **WOTTON UNDER EDGE, Gloc. F.* 105. Star. *Cross*, 336
99 Wotton Waven, *Warw.* 122
143 **WRAGBY, Linc. TH.* 243. Nag's Head, White Lion. *Cross*, 393
176 Wragby, *Yorksh.* 219
124 Wrangle, *Linc.* 244
135 Wrantage, *Som.* 60
100 Wraxhall, *Wilts* 91
106 *Wrentham, *Suff.* 275. Spread Eagle
— **WREXHAM, Denb. M. TH.* Eagles, Red Lion
190 —*by Ellesmere*, 134
176 —*by Whitchurch*, 172
Cross, 281, 290, 333
24 **WROTHAM, Kent, TU.* 6. Bull
26 *Wrotham Heath, *Kent.* 6. Royal Oak. *Cross*, 407

Dis	
103	Wroxall, *Isle of Wight*, 25
100	Wroxhall, *Warw.* 144
—	Wroxton, *Oxon.*
78	—*by Amersham*, 126
74	—*by Edgeware*, 143
34	Wych Cross, *Sussex*, 28
29	**WYCOMBE (HIGH)* †† *Bucks. F.* 111. Red Lion. *Cross*, 438
27	Wycombe Marsh, *Bucks.* 111
32	Wycombe (West) *Bucks.* 111
55	*WYE, Kent, TH.* 9. *Cross*, 345
233	Wykeham, *Yorksh.* 235
100	*WYMONDHAM*, or Wyndham, *Norf. F.* 258
35	Wymondley (Little) *Herts.* 249
286	Wynthburn Chapel, *Cumb.* 200
105	Wyre Piddle, *Worc.* 97. *Cross*, 379

Y.

Dis	
61	Yapton, *Sussex*, 36
185	Yacht, *Chesh.* 173
55	Yardley Gobyon, *Northamp.* 167
237	**YARM, Yorksh. TH.* 232. George and Dragon. *Cross*, 373, 439, 452
97	*Yarmouth,†† *Isle of Wight*, 25. Bugle, George
—	**YARMOUTH,*†† *Norf. S.* Chaise and Post Horses at Private Houses
126	—*by Beccles*, 276
124	—*by Blythburgh*, 277
129	—*by Halesworth*, 277
124	—*by Lowestoft*, 275 *Cross*, 344, 407
105	Yarnfield, *Som.* 66
62	Yarnton, *Oxon.* 94, 121
207	Yarrow Bridge, *Lanc.* 176. *Cross*, 436
87	Yarwell, *Northamp.* 201
113	Yate, *Gloc.* 107. *Cross*, 337
97	Yatton Keynell, *Wilts.* 91
78	Yaxley, *Hunt.* 238
—	Yaxley, *Suff.*
88	—*by Ipswich*, 267
81	—*by Stow Market*, 272
143	Yazor, *Heref.* 112
213	Yealmpton, *Devon.* 73
226	**Yeddingham Bridge, Yorksh.* 235
51	Yeldham (Great) *Essex*, 272
122	**YEOVIL, Som. F.* 54. Mermaid. *Cross*, 372
334	*YETHOLM, Roxb.* 227
69	Yielden, *Bedf.* 213
168	Yockleton, *Salop.* 130
199	*YORK, †† *Yorksh. TU. TH. S.* 229. Black Swan, Elridge's, Falcon, George, Red Lion, White Horse, York Tavern. *Cross*, 355, 383, 394, 395, 396, 453, 454, 456
213	York Gate, *Yorksh.* 183
38	Young's End, *Essex*, 270
—	Yoxall, *Staff. Cross*, 292
94	*Yoxford, *Suff.* 275. Tuns
205	Yspytty, *Card.* 142

Z.

Dis	
253	Zealla, *Cornw.* 71

The Editor was not favoured with the following Communications till after the Addenda were printed. They are therefore inserted here, as containing what is conceived to be important information; and that from a noble Lord.

LONDON to EXETER, by WINCAUNTON and ILMINSTER

*To * ANDOVER, Hants. p. 40* - -		63½
Weyhill - - - - - -	3¼	66¾
r. to Ludgershall, 4 m.		
Mullen's Pond - - -	1½	68¼
Park House - - - -	4¼	72½
Haradon Hill - - -	1½	74
1½ m. farther, r. to Marlborough 19½; l. to Salisbury 7½.		
**AMESBURY, Wilts.*	3½	77½
Cross the Avon river.		
Stone Henge - - -	1¾	79¼
r. to Warminster through Shrewton 16¾ m. Keep to the left. A mile and ¾ farther, r. to Devizes 14¼ l. to Salisbury 7½.		
Winterton Stoke - -	2¾	82
*Deptford Inn - - -	4½	86½
r. to Warminster 10¾ m. l. to Salisbury 10.		
Willey - - - - - -	¾	87¼
New Inn - - - - -	4¾	92
*l. to *HINDON* - -	2	94
Willoughby Hedge -	2¾	96¾
1 m. farther, forward to Bruton 11½ l. to		
**MERE* - - - -	4	100¾
Bourton, *Dorset.* - -	3¾	104½
Bayford, *Somers.* - -	2½	107
l. to Shaftesbury 10 m.		
** WINCAUNTON* -	1	108

r. to Bruton 4¾ m.; and to Castle Cary 6.		
Holton - - - - - -	2	110
l. to Sherborn 6½ m.		
Blackford - - - -	1¾	111¾
Cadbury - - - -	1¾	113½
Sparkford - - - -	2	115½
r. to Castle Cary 4½ m.; l. to Sherborn 8; and to Yeovil 7¾.		
** ILCHESTER* - -	5½	121
r. to Shepton Mallet 16 m. and to Somerton 4; l. to Yeovil 4¾		
Petherton Bridge - -	6½	127½
r. to Somerton; l. to Crewkerne.		
r. cross the Parrot river.		
Sevington - - - -	2½	130
White Lackington - -	1½	131½
**ILMINSTER* - -	1½	133
**HONITON, Devon.*	15	148
*EXETER, *p.* 41, 42	16½	164½

For the seats contiguous to this Road see p. 57, 58, 59, 60, 65.

☞ In this Road the Hills are not so steep, and about nine miles are saved in distance, by opening a new Road from Ilminster to Honiton.

CROSS ROAD.

BATH to EXETER.

This Road is several Miles nearer than the usual Road, by Wells and Bridgewater.

To Dunkerton, *Somers.*		4
Cross the Somerset Canal.		
Radstoke - - - -	3½	7½
l. to Frome 7½ *m.; 2½ m. farther, r. to Wells* 8½		
Stratton - - - - -	3¾	11¼
Oakhill - - - - -	3¼	14½
½ *m. farther, on the Mendip Hills, r. to Wells* 7 *m; l. to Frome* 10.		
* *SHEPTON MALLET* - - - - -	2	16½
r. to Wells 5 *m.; to Glastonbury* 8½; *l. to Frome* 12.		
* Cannard's Grave Inn	1	17½
l. to Bruton 5½ *m.; and to Castle Cary* 6.		
Pylle Street - - - -	1¾	19¼
Wraxell - - - - -	2½	21¾
Four Foot - - - -	1¾	23½
East Lydford - - -	1¼	24¾
Cross the River Brae.		
½ *m. farther l. to Castle Cary* 5½ *m.; r. to Bridgewater* 19; *to Somerton* 5½; *forward to*		
*Ilchester - - - -	6½	31½
* *ILMINSTER, p.* 64	12	43¼
* *HONITON, Devon. p.* 64 - - - - - -	15	58¼
* EXETER, *p.* 41, 42	16½	74¾

CIRCUITS OF THE JUDGES.

ENGLAND is divided into *six* Circuits, through each of which two Judges travel twice a year, to hold the Assizes for the administration of justice; *viz.* in Spring, and in Summer or Autumn.

I. The HOME CIRCUIT contains, *Hertfordshire, Essex, Kent, Sussex,* and *Surrey.*

II. The MIDLAND CIRCUIT *Northamptonshire, Rutlandshire, Lincolnshire, Nottinghamshire, Derbyshire, Leicestershire,* and *Warwickshire.*

III. The NORFOLK CIRCUIT *Buckinghamshire, Bedfordshire, Huntingdonshire, Cambridgeshire, Suffolk,* and *Norfolk.*

IV. The NORTHERN CIRCUIT *Yorkshire, Lancashire, Durham, Northumberland, Cumberland,* and *Westmoreland.*

V. The OXFORD CIRCUIT *Berkshire, Oxfordshire, Worcestershire, Staffordshire, Shropshire, Herefordshire, Monmouthshire,* and *Glocestershire.*

VI. The WESTERN CIRCUIT *Hampshire, Wiltshire, Dorsetshire, Devonshire, Cornwall,* and *Somersetshire.*

The Places at which the Assizes are held, are given in the following Table; where they are arranged in the order in which they are generally attended: but the routes may most of them be varied, at the desire of the Judges.—In order to direct the route, recourse must be had to the roads.

I.—HOME.
Lent Assizes.
Hertford
Chelmsford
Rochester
alternately with
Maidstone
Horsham
Kingston

Summer Assizes.
Maidstone
Lewes
Croydon
or
Guildford

II.—MIDLAND.
Northampton
Oakham
Lincoln
Nottingham
Derby
Leicester
Coventry
Warwick

III.—NORFOLK.
Lent Assizes.
Aylesbury
Bedford
Huntingdon
Cambridge
Bury St. Edmunds
Thetford

Summer Assizes.
Buckingham
Bedford
Huntingdon
Cambridge
Bury St. Edmunds
Norwich

IV.—NORTHERN.
Lent Assizes.
York
Lancaster

Summer Assizes.
York
Durham
Newcastle
Carlisle
Appleby

V.—OXFORD.
Lent Assizes.
Reading
Oxford
Worcester
Stafford
Shrewsbury
Hereford
Monmouth
Glocester
Summer Assizes.
Abingdon
Oxford, &c.
as above

VI.—WESTERN.
Lent Assizes.
Winchester
Salisbury
Dorchester
Exeter
Launceston
Taunton
Bristol
Summer Assizes.
To Exeter, *as above*
Bodmin
or Truro
Wells
or Bridgewater

TABLE of the CHARGES for a PAIR of POST HORSES, in any Stage, from Five Miles to Twenty, after the different Rates of Twelve, Thirteen, Fourteen, Fifteen, Sixteen, Seventeen, and Eighteen Pence per Mile.

	Twelve Pence.		Thirteen Pence.		Fourteen Pence.		Fifteen Pence.		Sixteen Pence.		Seventeen Pence.		Eighteen Pence.	
	s.	d.	s.	d.	s.	d.	s.	d.	s.	d.	s.	d.	s.	d.
Five Miles	5	0	5	5	5	10	6	3	6	8	7	1	7	6
Six.....	6	0	6	6	7	0	7	6	8	0	8	6	9	0
Seven.....	7	0	7	7	8	2	8	9	9	4	9	11	10	6
Eight.....	8	0	8	8	9	4	10	0	10	8	11	4	12	0
Nine.....	9	0	9	9	10	6	11	3	12	0	12	9	13	6
Ten.....	10	0	10	10	11	8	12	6	13	4	14	2	15	0
Eleven....	11	0	11	11	12	10	13	9	14	8	15	7	16	6
Twelve...	12	0	13	0	14	0	15	0	16	0	17	0	18	0
Thirteen.	13	0	14	1	15	2	16	3	17	4	18	5	19	6
Fourteen.	14	0	15	2	16	4	17	6	18	8	19	10	21	0
Fifteen...	15	0	16	3	17	6	18	9	20	0	21	3	22	6
Sixteen...	16	0	17	4	18	8	20	0	21	4	22	8	24	0
Seventeen.	17	0	18	5	19	10	21	3	22	8	24	1	25	6
Eighteen.	18	0	19	6	21	0	22	6	24	0	25	6	27	0
Nineteen.	19	0	20	7	22	2	23	9	25	4	26	11	28	6
Twenty...	20	0	21	8	23	4	25	0	26	8	28	4	30	0

Two pair of horses are charged usually at double, and a single horse at half the price of a pair.

EXPLANATION.

I. The names of Cities are printed in ROMAN CAPITALS, as "* CANTERBURY;" the names of Market Towns are printed in *ITALIC CAPITALS*, as, "*ABBOTSBURY*;" and the names of Villages, &c. are printed in small Roman, as "Crayford." Places which supply Post Horses have an asterisk prefixed, as "* Shooter's Hill, * ROCHESTER, **CHATHAM*, &c.," and, where a single Inn on the road supplies Post Horses, it is printed in small *Italics*, as, "* *Aust Passage Inn.*"

II. T. G. signifies Turnpike Gate, M. H. Market House, P. O. Post Office, and N. M. New Measurement. The words in *Italics*, immediately following the names of Places, shew the exact point at which the measurement terminates; as North Fleet, *Queen's Head*, shews that the measurement is taken from London Bridge to the Queen's Head at North Fleet: &c.

III. The *Italic* type which occurs between the Towns, Villages, &c. on the road, points out where the roads lead to which branch off to the right and left, with the number of miles to the nearest Market Town or remarkable Village, and other useful information. The letters *r* and *l* signify the right and left of the road; thus at New Cross Turnpike Gate, the road on the right leads to Bromley, which is six miles and a quarter distant from the Turnpike Gate; at Blackheath a road turns off on the left to Woolwich through Charlton, &c. The letter *m.* following the figures is an abbreviation for Miles.

IV. Places which lie contiguous to the road, and through which the main road does not pass, have their distances dropped short, as *MILTON*, which lies *one* mile to the left of Chalkwell; *FEVERSHAM*, *one* mile to the left of Ospringe, &c.

V. The *first column of figures* contains the distances from one Village or Town to another, in miles, halves, and quarters; *the second* the distance from London, or from the place where the route is measured; and the eye of the Traveller is guided to *these distances* by dotted lines: so that by attending only to the figures, the dotted lines, and the places to which they are attached, the *original plan of Paterson's Roads* will appear to be *preserved.*

VI. The seats contiguous to the several places, and every observation relating to the same, will be found in the same page with the places.

For a farther account see THE EXPLANATORY PREFACE.

I.

GREAT AND DIRECT ROADS

MEASURED FROM THE

SURREY SIDE of LONDON BRIDGE through KENT STREET,

With the Roads branching from them to Market and Sea-Port TOWNS.

☞ From the Surrey Side of London Bridge to the Turnpike Gate opposite the Bricklayers' Arms ..... M. 1, F. 0, P. 15

From the Surrey Side of Blackfriars Bridge to Ditto..... 1 6 0

From the Surrey Side of Westminster Bridge to Ditto..... 1 5 39

From the General Post Office in Lombard Street, through Kent Street, to Ditto 1 4 13

So that the Distances on the Kent Road, from Blackfriars or Westminster Bridge, are about ¾ of a Mile farther than from London Bridge through Kent Street; and, by adding ½ a Mile to any of the Distances on the Kent Roads, you have the Distances from the General Post Office.

LONDON to DOVER.—MAIL COACH ROAD (N. M.)

To the T. G. *opposite the* Bricklayers' Arms - -	—	1	*Deptford.* The Royal Dock Yard, and an Hospital for decayed Pilots.
Half-way House - -	1½	2½	*Blackheath.* On *r*, the Earl of Dartmouth; and farther, on *l*, at the corner of Greenwich Park, Montague House, late the residence of the Princess of Wales. Across the Heath, on *r*, the Paragon, and the Ruins of the late Sir Gregory Page's; and farther on, Morden College, for decayed Merchants. *L.* of 7 mile stone, Charlton House, Lady Spencer Wilson.
Hatcham - - - - *r. to Peckham* ¾ *m.*	¼	2¾	
New Cross, T. G. *Kent r. to Bromley, beyond the* M. H. 6¼ *m.; l. to*	1	3¾	
Deptford Bridge - - *After you cross the Ravensbone river, l. to Greenwich* 1 *m.; thence to Woolwich* 3¼ *; a little farther, r. to Lewisham* 1¼.	½	4¼	
* Blackheath - - - *l. to Woolwich through Charlton* 4 *m.*	1	5¼	*Shooter's Hill.* On *l*, Major-Gen. Sir Thos. Bloomfield, Bart.; and on *r*, a Tower, called Severndroog Castle, built in 1784, in memory of Sir E. W. James: the top of Shooter's Hill is 446 feet perpendicular above the level of the sea.
* Shooter's Hill, *foot of l. to Woolwich* 1½ *m.; r. to Eltham* 1½.	3	8¼	
Welling - - - - *Near the* 11*th mile stone, l. to Woolwich by Plumstead* 3 *m.*	2¼	10½	*Welling.* Beyond, on *r*, Dansons, — Johnson, Esq.; Blendon Hall, — Smyth, Esq., and — Cope, Esq. On *l*, Belvidere, Lord Eardley. A mile and a quarter beyond Welling, on *l*, Brampton Place, F. Vanhagen, Esq.; and a mile farther, on *l*, W. Wheatley, Esq.
* Bexley Heath - -	1	11½	

Crayford - - - -	$1\frac{1}{2}$	13	*Crayford* is noted for a battle fought near it, in 457, between the Saxons commanded by Hengist, and the Britons, in which the Britons were defeated. On *l*, Holby Hill, T. Maddock, Esq.; and farther, May Place, Lady Fermanagh. A mile beyond Crayford, on *r*, Bowman's Lodge.
r. to Foot's Cray 5 m.			
* *DARTFORD* - -	2	15	*Dartford.* Wat Tyler's rebellion began in this town, and the first Paper Mill in England was erected here. Here are to be seen the remains of a fine Nunnery, founded by Edward III. A mile beyond Dartford, on *r*, Powder Mills of Messrs. Andrews and Pigou; a mile and three quarters beyond Dartford, on *r*, Gore House, T.V. Ward, Esq.
r. to Farningham 5 m.			
Cross the Darent river to			
Horn's Cross - - -	2	17	*Horn's Cross.* On *r*, Mount Pleasant, Dunc. Campbell, Esq.; on *l*, Belle Vue, — Button, Esq. Beyond Horn's Cross, on *r*, Stone Castle, T. Talbot, Esq.; and a mile farther, on *l*, Ingress, W. Havelock, Esq.
Galley Hill - - - -	2	19	
r. to South Fleet 3 m.			
North Fleet, *Queen's Head* - - - - -	$1\frac{1}{2}$	$20\frac{1}{2}$	*North Fleet.* Beyond North Fleet, on *r*, but not seen from the Gravesend road, Wombwell Hall, — Harman, Esq.
☞ *Near the Leather Bottle the old road goes forward to Chalk Street,* T. G. *distance* $2\frac{1}{4}$ *m., but it is now little used, the road generally travelled is l. to*			
* *GRAVESEND* - -	$1\frac{1}{2}$	22	
Milton Church - -	1	23	
Chalk Street, T. G. -	$\frac{1}{4}$	$23\frac{1}{4}$	
r. to North Fleet by the old road $2\frac{3}{4}$ *m.*			
Half-way House - -	2	$25\frac{1}{4}$	*Half-way House.* On *r*, before Gad's Hill, Cobham Hall, Earl of Darnley. See the Mausoleum in the Park.
Gad's Hill - - - -	$1\frac{1}{4}$	$26\frac{1}{2}$	*Gad's Hill.* A mile beyond, on *l*, the Hermitage, Sir James Head.
Stroud, *entrance of* -	$1\frac{3}{4}$	$28\frac{1}{4}$	
Cross the Medway river to			
* ROCHESTER - -	$\frac{3}{4}$	29	*Rochester.* The Cathedral, Castle, and Bridge on the Medway, are worthy the attention of the antiquarian.
r. to Maidstone 8 m; l. to Chatham $1\frac{1}{4}$. *London to*			
* *CHATHAM* $30\frac{1}{4}$			*Chatham.* See the Royal Dock Yards and the Fortifications. The Chest at Chatham was instituted in the reign of Elizabeth, 1558, when the seamen agreed to allow a portion of their pay towards the relief of their fellows, who had been wounded at the defeat of the Spanish Armada.
The Mail Coach, and, in general, Post Chaises, &c. go up the Hill, by the Theatre at Rochester, and leave Chatham on the left.			
Star Inn - - - - -	3	32	
Rainham, *Church* - -	2	34	
Moor Street - - -	1	35	
Newington Street - -	$1\frac{3}{4}$	$36\frac{3}{4}$	
Key Street - - - -	1	$37\frac{3}{4}$	
r. to Maidstone $9\frac{3}{4}$ *m.; l. to Kingsferry* $4\frac{3}{4}$ *m., Queenborough* $7\frac{3}{4}$ *m., and Sheerness* $10\frac{1}{2}$.			
Chalkwell - - - -	1	$38\frac{3}{4}$	*Chalkwell.* Near Chalkwell, on *l*, — Burgess, Esq.
l. to Milton 1 m. London to			
MILTON $39\frac{3}{4}$			
* Sittingbourne, *end of*	$1\frac{1}{4}$	40	*Sittingbourne.* On *r*, — Bradley, Esq.
Bapchild - - - -	$1\frac{1}{4}$	$41\frac{1}{4}$	
Green Street, *end of* -	$1\frac{1}{4}$	$42\frac{1}{2}$	*Green Street.* On *r*, Linstead Lodge, Lord Teynham.
Before Ospringe, r. to Newnham $3\frac{1}{2}$ *m.*			

Ospringe - - - -	$3\frac{1}{2}$	46	*Ospringe.* On *r*, Judd's Folly, or Tindal House, — Achmuty, Esq. *L.* of 49, Nash Court, Mrs. Hawkins; and on *r*, a road turns off to Chilham Castle, — Wildman, Esq.
l. to Feversham 1 m. London to			
* *FEVERSHAM* 47 *m.*			
The Mail Coach passes thro' Feversham, and comes into the road again at the top of Ospringe Hill, where a road turns off on r. to Ashford, distant $15\frac{1}{2}$ *m.*			*Boughton Hill.* Beyond, on *l*, Bossenden, occupied by a Wood Reve of the late Mr. Gipps.
			Harbledown. On *l*, Hall Place, Mrs. Gipps; and on *r*, Lady F. Benson.
Boughton Street - -	$3\frac{1}{4}$	$49\frac{1}{4}$	*Canterbury.* The Cathedral, Castle, Abbey of St. Austin, a Cotton Mill for the manufacture of Muslins, &c. are worthy of observation. *L.* of Canterbury, Hales Place, Sir Edward Hales; and beyond, on *r*, St. Lawrence, Mrs. Graham; and farther on, on *r*, Nackington House, R. Milles, Esq.
Boughton Hill - - -	1	$50\frac{1}{4}$	
Harbledown, T. G. - -	$2\frac{3}{4}$	53	
2 miles farther, l. to Whitstable 6 m.			
* CANTERBURY, *King's Bridge* - -	$2\frac{1}{4}$	$55\frac{1}{4}$	
Cross the river Stour.			*Bridge.* On *l*, Howlets, C. Dering, Esq., and Bifrons, Edw. Taylor, Esq.; on *r*, Bridge Place, Lady Yates. A mile beyond Bridge, on *r*, Bourne House, Miss King; and on *l*, Higham, James Hallet, Esq. Farther on, on *r*, Oswalds, Rev. H. Beckingham; and Barham Court, G. Dering, Esq.
l. to Margate 16 *m., to Ramsgate* 17, *and to Sandwich* $12\frac{1}{2}$.			
Bridge - - - - - -	3	$58\frac{1}{4}$	
$\frac{1}{2}$ a mile before the Half-way House, r. to Folkesone 10 *m.*			
Half-way House - -	5	$63\frac{1}{4}$	*L.* of 60, Ileden, T. W. Payler, Esq.; and on *r*, Charlton Place, C. Turner, Esq.
Lydden - - - - - -	3	$66\frac{1}{4}$	*R.* of 62, Broome House, Sir Henry Oxenden, Bart.; Wootton Court, Mrs. Brydges. On *l*, Denne Hill, John Harrison, Esq.
Ewell, T. G. - - -	2	$68\frac{1}{4}$	
Buckland - - - -	$1\frac{1}{2}$	$69\frac{3}{4}$	
* *DOVER* - - - -	$1\frac{1}{4}$	71	*Lydden.* On *l*, Waldershare, E. of Guildford.

LONDON to DARTFORD, through ELTHAM.

To New Cross, T. G. *p.* 1	—	$3\frac{3}{4}$	*Lee.* On *l*, Lee Place, Dowager Lady Mary Dacre; on *r*, Sir F. Baring, Bt.
l. to Dartford $11\frac{1}{4}$ *m.*			
Lewisham Bridge, *Kent*	$1\frac{1}{4}$	5	*Eltham.* On *r*, the remains of a Stately Hall, now called King John's Barn, where a sumptuous Entertainment was given by Edward III. to the Captive King of France; and Eltham Lodge, Sir Wm. Fawcett, Bart. Through Eltham, on *l*, Park-farm Place, late Lady James.
Cross the Ravensbone river.			
r. to Bromley 5 *m.; forward to*			
* Lee, *entrance of* -	$\frac{3}{4}$	$5\frac{3}{4}$	
At the 7th mile stone, r. to Mottingham 1 *m.; thence to Chislehurst Church* $2\frac{3}{4}$.			
* *ELTHAM* - - -	$2\frac{1}{4}$	8	
l. to Shooter's Hill $1\frac{1}{2}$ *m. through Eltham; r. to Maidstone* $26\frac{1}{2}$; *l. to*			*Blendon.* Beyond, on *r*, Blendon Hall, — Smyth, Esq.; on *l*, Dansons, — Johnson, Esq., and — Cope, Esq.
Blendon - - - -	$3\frac{1}{2}$	$11\frac{1}{2}$	
Bexley - - - - - -	$1\frac{1}{2}$	13	*Bexley.* Beyond, on *l*, Hall Place, Mrs. Verney; and about a mile farther, on *r*, — Frazer, Esq.
l. to Crayford $1\frac{1}{2}$ *m.; r. to Foot's Cray* $3\frac{1}{2}$.			
* *DARTFORD* - -	$3\frac{1}{2}$	$16\frac{1}{2}$	

LONDON to WOOLWICH.

To New Cross, T. G. *p.* 1 - - - - - -	—	$3\frac{3}{4}$	*Greenwich.* The Royal Observatory, and an Hospital for Seamen. Through Greenwich, on *r*, Westcombe Park, late Alex. Baring, Esq.
r. to Bromley $6\frac{1}{4}$ *m.; l. to* Deptford Bridge, *Kent*	$\frac{1}{2}$	$4\frac{1}{4}$	
Cross the Ravensbone river. *Forward to Dartford* $10\frac{3}{4}$ *m.; l. to* GREENWICH - -	1	$5\frac{1}{4}$	*Woolwich.* Near, on *r*, Charlton House, Lady Spencer Wilson. Woolwich is noted for its Dock Yards and Magazines of Warlike Stores; here is also an Academy for instructing Cadets in the Military Sciences.
* *WOOLWICH* - -	$3\frac{1}{4}$	$8\frac{1}{2}$	

Another Road.

To * Blackheath, *Kent*, *p.* 1 - - - - - -	—	$5\frac{1}{4}$	*Blackheath.* On *l*, Greenwich Park, at the corner of which is the late residence of the Princess of Wales; and beyond, on *l*, Westcombe Park, late A. Baring, Esq.; and Woodlands, J. J. Angerstein, Esq.
l. to Charlton - - -	2	$7\frac{1}{4}$	*Charlton.* Charlton House, Lady Spencer Wilson.
Over Woolwich Common to The Artillery Barracks	$1\frac{1}{4}$	$8\frac{1}{2}$	*Woolwich.* The Dock Yards, &c.
* *WOOLWICH*, *Warren* - - - -	$\frac{3}{4}$	$9\frac{1}{4}$	

LONDON to SHEERNESS.

To Key Street, *Kent*, *p.* 2	—	$37\frac{3}{4}$	*There is a good conveyance by water from Chatham to Sheerness, for sixpence each person.*
r. to Maidstone $9\frac{3}{4}$ *m.; l. to* Bobbing - - - - -	$\frac{1}{2}$	$38\frac{1}{4}$	
Bobbing Street - - -	$1\frac{1}{4}$	$39\frac{1}{2}$	
Iwade - - - - - -	$1\frac{1}{4}$	$40\frac{3}{4}$	
Cross the West Swale, and enter the Island of Sheppey to King's Ferry - - -	$1\frac{3}{4}$	$42\frac{1}{2}$	*Sheerness* is a Fort, situated at the north-w. extremity of the Island of Sheppey, at the mouth of the river Medway. It was built by King Charles II. to defend the mouth of that river, the Dutch having sailed up it in 1667, and burnt several ships of war at Chatham. The mouth of the Thames north-east of this Fort is called the *Nore*.
Neats Court - - -	2	$44\frac{1}{2}$	
A little farther, l. to Queenborough 1 *m. London to* QUEENBOROUGH, $45\frac{1}{2}$ *m.; r. to* Half-way House - -	$1\frac{1}{4}$	$45\frac{3}{4}$	
Mile House - - -	$1\frac{1}{2}$	$47\frac{1}{4}$	
Sheerness - - - -	1	$48\frac{1}{4}$	

LONDON to MARGATE (N. M.) *continued to* BROADSTAIRS.

* *To* CANTERBURY, *p.* 3 - - - - - -	—	$55\frac{1}{4}$	*Canterbury Barracks.* On *l*, Hales Place, Sir Edward Hales.
From King's Bridge through the North Gate to The Barracks, T. G. -	1	$56\frac{1}{4}$	*Sturry.* On *l*, Sturry Park.
Cross the river Stour to Sturry, *middle of* - -	$1\frac{1}{2}$	$57\frac{3}{4}$	*Upstreet.* On *r*, Grove Hill House.
Upstreet, *entrance of* -	$3\frac{1}{2}$	$61\frac{1}{4}$	

2 miles farther turn to the *l*, cross the river Wantsum, and enter Isle of Thanet.		
Sarr, *end of* - - -	2½	63¾
A little beyond the town, r. to Margate, through Acoll 7½ m., and to Ramsgate 8½ l. to Birchington, *entrance of* - - - -	3½	67¼
Street - - - - -	2	69¼
Garlinge - - - -	½	69¾
* *MARGATE, entrance of High Street* - -	1¾	71½
OR, (N. M.)		
To Sarr, *above* - - -	—	63¾
r. to Gore Street - -	¾	64½
Monkton Court - -	¾	65¼
r. to Ramsgate 7 m.; ¼ mile farther, r. to Ramsgate by Mount Pleasant.		
Acoll, *entrance of* - -	2	67¼
Woodchurch Lane -	2	69¼
Hengrove - - - -	½	69¾
Twenties - - - -	¼	70
Shortenden - - - -	½	70½
* *MARGATE, High Street* - - - -	¾	71¼
r. to Ramsgate 4 m.		
Draper's Hospital - -	¾	72
St. Peter's - - - -	1½	73½
Sole Street - - - -	½	74
Broadstairs - - - -	¾	74¾

Acoll. On *r*, Cleves, G. Hannam, Esq.

Garlinge. Just before this place, on *l*, Dandelion, a Pleasure House much frequented by the visitors at Margate.

Margate. To the eastward of Margate is Kingsgate, a singular Seat upon the Sea Coast, built by the late Lord Holland. Charles II., and his brother the Duke of York, landed near this spot June 30th, 1683.

St. Peter's. On *l*, Stone House, Sir H. Harper, Bart.

Broadstairs. Belmont, T. Forsyth, Esq. One mile on *r*, East Cliff Lodge, J. Simmons, Esq.

☞ *The road from Canterbury to Margate is proposed to be shortened by cutting off the bends in the old road.—Thus, a little before King's Bridge in Canterbury, turn to the left, leave Sturry on the right, and join the old road a mile and a quarter beyond. At Sarr pass the mill, and go straight forward, leaving the road to Acoll on the right hand, and to Birchington on the left, pass between these towns to Quex, and join the Acoll road a mile and a half beyond Acoll.—The distance from Canterbury to Margate, by this road, when completed, will be fifteen miles and one quarter.*

LONDON to RAMSGATE, (N. M.)

To Monkton Court, *Kent, p. 5* - - -	—	65¼
l. to Margate through Acoll 6 m.		
Monkton, *end of* - -	1	66¼
Minster, *middle of* - -	1	67¼
Minster Mills - - -	1½	68¾
l. to Mount Pleasant.		
Nether Court - - -	2½	71¼
St. Lawrence, *entrance of*	¼	71½
* *RAMSGATE, the Pavement* - - -	¾	72¼

Ramsgate is a Sea Port, where two fine stone piers have been built for the security of vessels that come into the harbour. It is frequented as a Bathing Place, and a constant communication is kept up between it and Margate. It carries on some trade to the Baltic.

Mount Pleasant. The prospect from this hill is beautiful and extensive.

Another

Another Road to Ramsgate.

To Monkton Court, *Kent, p.* 5 - - - - *r. to Ramsgate by Minster* 7 *m.; a little farther, l. to Margate by Acoll* 6.	—	65¼	Mount Pleasant - -	2	67¼
			Minster Mills - - -	1	68¼
			* *RAMSGATE, as p.* 5 - - - - - -	3½	71¾

LONDON to DEAL, (N. M.)

* *To* CANTERBURY, *p.* 3 - - - - - -	—	55¼	*Canterbury.* Two miles beyond, on *l*, the Mote, Earl Cowper; and a little farther, on *r*, Howlets, G. Dering, Esq.
Littlebourn - - - - *A mile and a half farther, r. to Upper Deal by Knowlton* 10 *m.*	3½	58¾	*Littlebourn.* Beyond, on *r*, Lee House, Thos. Barret, Esq.
Wingham - - - - -	3	61¾	*Wingham.* Near this place, on *r*, Dean Park, — Rice, Esq.; between Wingham and Ash, on *r*, Brook, Sir Hen. Oxenden, Bt.; the Grove, W. Lynch, Esq., and a seat of Capt. Brett; St. Albans, Wm. Hammond, Esq.
Ash - - - - - - -	2½	64¼	
* *SANDWICH* - -	3½	67¾	
Worth - - - - - -	1	68¾	*Sandwich.* Near, are the Ruins of the Roman Castle of Rutupiæ, or Richborough. On *r*, Statenborough House, Edw. George, Esq.
Hacklinge - - - - -	1	69¾	
Cottington - - - - -	1	70¾	
Upper Deal - - - -	2	72¾	
* *LOWER DEAL* -	1½	74¼	*Deal.* On *l*, near Deal, Sandown Castle.

LONDON to HYTHE and FOLKESTONE, through MAIDSTONE, (N. M.)

* *To ELTHAM, Kent, entrance of, p.* 3 - *l. to Shooter's Hill* 1½ *m.; through Eltham, l. to Dartford* 8½; *r. to*	—	8	*Lee.* On *l*, Lee Place, Dow. Lady Mary Dacre; on *r*, Sir Francis Baring, Bt.
Southend - - - - - *r. to Chislehurst* 2¼ *m.*	1	9	*Eltham.* On *r*, Eltham Lodge, Sir Wm. Fawcett, Bart.; on *l*, Sir Benjamin Hammet. Two miles beyond, on *l*, — Boldero, Esq.; and on *r*, at Chislehurst, Camden Place, Wm. Lushington, Esq. and Lady Mary Townshend.
Sedcup - - - - - -	2½	11½	*Sedcup.* On *r*, Frognall, Lord Visc. Sydney.
* Foot's Cray - - -	¾	12¼	*Foot's Cray.* On *l*, Foot's Cray Place, Benj. Harence, Esq.; Lamb Abbey, Dr. Orme; and a little farther to the *l*, Blendon Hall, — Smyth, Esq. A mile beyond, on *l*, at North Cray, Mount Maskall, John Maddox, Esq.
Birchwood Corner - -	1¾	14	*Birchwood Corner.* A mile farther, on *l*, — Berens, Esq.
Pedham Place - - - *Entrance of Farningham, l. to Dartford* 5 *m.*	2½	16½	
* Farningham Bridge - Cross the Darent river. *r. to Sevenoaks* 8 *m.*	1	17½	*Farningham.* Near it, on *r*, Lullingstone Park, Sir John Dixon Dyke, Bart.
Chinham - - - - -	1¾	19¼	
Kingsdown - - - - -	2	21¼	
* *WROTHAM* - -	2¾	24	*Wrotham.* At the bottom of Wrotham Hill, on *r*, Rev. George Moore; and on *r.* of the top of the Hill, St. Clere, Wm. Evelyn, Esq.
* Wrotham Heath, *Royal Oak* - - - *r. to Westerham* 13 *m.*	2¼	26¼	*Wrotham Heath.* Beyond, near the turning of the road to West Malling, on *l*, the Grange, Sir Hen. Hawley, Bt.
Junction of the road to West Malling - - -	2½	28¾	

r. to West Malling $\frac{1}{2}$ *m.; London to*			*Larkfield.* On *r*, Bradborn House, Sir J. P. Twisden, Bart. and J. Larkin, Esq.
* *WEST MALLING,* $29\frac{1}{4}$ *m.*			
Larkfield - - - -	$1\frac{1}{4}$	30	*Ditton.* A mile farther, on *l*, the Friars, Countess Dow. of Aylesford; and Preston Hall, Mrs. Milner, a white house in a hollow.
Ditton - - - - -	$\frac{3}{4}$	$30\frac{3}{4}$	
l. to Aylesford $2\frac{1}{4}$ *m.; London to*			*Maidstone.* Near, on *l*, Allington Castle. Beyond, on *r*, the Mote, Lord Romney. Four miles beyond, on *l*, Millgate, L. Cage, Esq.; a mile farther, on *r*, Leeds Abbey, — Calcraft, Esq.; and a little farther, on *r*, Leeds Castle, Gen. Martin. On *l*, on Hollingbourne Hill, B. D. Duppa, Esq.
Aylesford 33 *m.*			
r. cross the Medway to			
**MAIDSTONE, Rain's Cross* - - - - -	$3\frac{3}{4}$	$34\frac{1}{2}$	
l. to Rochester $8\frac{1}{2}$*m.; Queenborough* 17*; Milton* $11\frac{3}{4}$ *r. to Tunbridge* $13\frac{3}{4}$*; and Cranbrook* $13\frac{1}{2}$.			*Harrietsham.* Beyond, on *l*, Steed Hill, Wm. Baldwin, Esq.
Pole Gate, T. G. - -	$1\frac{1}{2}$	36	*Lenham.* On *r*, Chilson House, Geo. Best, Esq.
Harrietsham Street -	$6\frac{1}{2}$	$42\frac{1}{2}$	*Charing.* On *l*, Pett Place, Geo. Sayer, Esq. On *r*, Cade Hill, H. Darell, Esq.; and still farther to the *r*, Surrendon, Sir Edw. Dering, Bart.
* *LENHAM, Church* -	$1\frac{3}{4}$	$44\frac{1}{4}$	
Charing, *Church* - -	4	$48\frac{1}{4}$	
r. to Smarden $6\frac{3}{4}$ *m.; l. to Feversham* $10\frac{3}{4}$.			*Hothfield.* Hothfield Place, Earl of Thanet; and beyond it, on *l*, at a distance, Eastwell Park, F. Hatton, Esq.
Hothfield Heath - -	$3\frac{1}{2}$	$51\frac{3}{4}$	
* *ASHFORD* - - -	$3\frac{1}{2}$	$55\frac{1}{4}$	*Mersham Hatch.* Sir Edw. Knatchbull, Bart.; and two miles beyond, on *r*, Scot's Hall, the late Sir John Honywood, Bart. On *l*, at Brabourn Lees, the Barracks; about four miles to the *l.* of Scot's Hall, Evington Place, the late Sir John Honywood, Bart.
l. to Feversham $14\frac{1}{2}$ *m.; and Canterbury* $14\frac{1}{2}$.			
Willesborough - - -	$1\frac{3}{4}$	57	
Mersham Hatch - -	$2\frac{1}{4}$	$59\frac{1}{4}$	
Sellinge - - - - -	$3\frac{1}{4}$	$62\frac{1}{2}$	
New Inn Green - -	$2\frac{1}{2}$	65	*Sellinge.* On *l*, Mount Morris, Lord Rokeby. Beyond, on *r*, Somerfield Hall, — Hayman, Esq. Two miles beyond, on *l*, Osterhanger Park, W. H. B. Champnies, Esq.
Pedling Street - - -	1	66	
* *HYTHE, Church* -	$1\frac{3}{4}$	$67\frac{3}{4}$	
* Sandgate Castle - -	$2\frac{3}{4}$	$70\frac{1}{2}$	
* *FOLKESTONE* -	$1\frac{1}{4}$	$71\frac{3}{4}$	*Hythe.* Near this place, on *l*, Beachborough, Jas. Drake Brookman, Esq.

LONDON to HYTHE and FOLKESTONE, through ROCHESTER.

* *To* ROCHESTER, *p.* 2 - - - - -	—	29	*Boxley Hill.* Late Hon. Mrs. Marsham. On *r*, in the Vale, are the stones called Kitt's Cot House, a great antiquity. Two miles beyond, on *l*, the Abbey, Lady Austen; and about a mile farther, on *l*, Lady Calder.
The Bell - - - -	4	33	
Boxley Hill - - - -	$\frac{1}{2}$	$33\frac{1}{2}$	
* *MAIDSTONE* - -	4	$37\frac{1}{2}$	
* *HYTHE, above* - -	$33\frac{1}{4}$	$70\frac{3}{4}$	*Maidstone.* On *l*, Vintners, J. Whatman, Esq.
* *FOLKESTONE, above*	4	$74\frac{3}{4}$	

☞ *You may leave Maidstone on the right, by going from Boxley Hill to Pennenden Heath, distance three miles and a half, thence to Berstead Green two miles, thence to Harrietsham five miles, and then to Hythe, &c. as above. But this road is very indifferent in the Winter.*

LONDON to FOLKESTONE, through ELHAM.

To Bridge, *Kent, p.* 3 -	—	58¼
Bishopsbourne - - -	1½	59¾
Kingston - - - -	1	60¾
Barham - - - - -	1	61¾
Dorringstone - - -	¼	62
ELHAM - - - -	4¼	66¼
Elham Mill - - - -	1¼	67½
Acryse - - - - -	1	68½
Hawkinge Mill - -	2	70½
Uphill - - - - -	½	71
Walton, T. G. - - -	¾	71¾
Walton - - - - -	½	72¼
* *FOLKESTONE* -	1¼	73½

Bishopsbourne. Before this place, on *r*, Bourne House, John Harrison, Esq.

Acryse. Acryse Place, Thomas Papillon, Esq.

Another Road.

To Bridge, *Kent, p.* 3 -	—	58¼
4 miles farther, *r.* to		
Denton - - - - -	6	64¼
Maypole - - - -	1¾	66
Densell - - - - -	2¼	68¼
Hawkinge Mill - -	1	69¼
Uphill - - - - -	½	69¾
Walton, T. G. - - -	¾	70½
Walton - - - - -	½	71
* *FOLKESTONE* -	1¼	72¼

Denton. After turning into the road to Denton, on *r*, Broome, Sir Henry Oxenden, Bart.; and farther on, on *r*, May Deacon, Sir Henry Oxenden, Bart. Leaving Denton, on *l*, Denton Court, Samuel Egerton Brydges, Esq.; and Wootton, Mrs. Brydges.

LONDON to ASHFORD, through AYLESFORD.

To Kingsdown, *Kent, p* 6	—	21¼
½ *m. farther, r. to Maidstone* 12¾; *l. to*		
Stanstead - - - -	2	23¼
Fair Street - - - -	1½	24¾
Trotterscliffe - - -	1½	26¼
Addington - - - -	1½	27¾
Larkfield - - - -	3½	31¼
Ditton - - - - -	¾	32
r. to Maidstone 3¾ *m.* *l.* cross the Medway to		
Aylesford - - - -	2	34
Sandling - - - -	2	36
r. to Maidstone 1½ *m.; l. to Rochester* 7.		
Pennenden Heath - -	1¼	37¼
Berstead Green - -	2	39¼
Harrietsham - - -	5	44¼
* *ASHFORD, p.* 7 -	12¾	57

Aylesford. Near this place, on *l*, on the *r.* Bank of the Medway, the Friars, Countess Dowager of Aylesford; and a little farther on *r*, Preston Hall, Mrs. Milner.

Sandling. On *r*, Allington Castle; and on *l*, the Abbey, Lady Austen.

Ashford is situated near the junction of the Esh and the Stour rivers. The Church is a regular Gothic structure, and contains a Monument near 400 years old, of a Countess of Atholl. The Tower of the Church stands on the Banks of the Stour.

LONDON to ASHFORD, through OSPRINGE.

To Ospringe, *Kent, p.* 3	—	46
Preston - - - - - -	$\frac{3}{4}$	$46\frac{3}{4}$
Forward to Canterbury $8\frac{1}{2}$ *m.; r. to*		
Sheldwich - - - -	$2\frac{1}{4}$	49
Ramsonlees - - - -	2	51
Pearfield Green - -	$\frac{1}{2}$	$51\frac{1}{2}$
r. to Smarden 11 *m.; l. to*		
Challock Lees - - -	$1\frac{1}{2}$	53
Boughton Lees - - -	3	56
Kennington - - -	2	58
Near Ashford, l. to Canterbury 14 *m.*		
* *ASHFORD* - - -	$1\frac{1}{2}$	$59\frac{1}{2}$

Sheldwich. On *l*, Lees Court, Lord Sondes.

Boughton Lees. Near it, on *r*, Eastwell Park, Finch Hatton, Esq.

LONDON to ST. MARY CRAY.

* *To ELTHAM, Kent, entrance of, p.* 3 -	—	8
l. to Shooter's Hill, $1\frac{1}{2}$ *m.; through Eltham, l. to Dartford* $8\frac{1}{2}$; *r. to*		
Southend - - - - -	1	9
A little farther, l. to Maidstone by Foot's Cray $25\frac{1}{2}$ *m.; r. to*		
Chislehurst - - - -	$2\frac{1}{4}$	$11\frac{1}{4}$
ST. MARY CRAY -	$2\frac{1}{4}$	$13\frac{1}{2}$
OR,		
* *To* Lee, *Kent, p.* 3 -	—	$5\frac{3}{4}$
At the 7th mile stone, turn on *r.* to		
Mottingham - - -	$2\frac{1}{4}$	8
Cold Harbour - - -	1	9
Chislehurst, *Church* -	$1\frac{3}{4}$	$10\frac{3}{4}$
ST. MARY CRAY -	$2\frac{1}{4}$	13

Chislehurst. On *r*, Camden Place, Wm. Lushington, Esq.; and on *l*, Lady Mary Townshend. Beyond, on *l*, Frognal, Lord Visc. Sidney. Near it, Kemnel Farm, lately Right Hon. Sir Arch. Macdonald, Lord Chief Baron of the Exchequer; and Pheasant Lodge, Lady Wake.

LONDON to WYE.

To Charing, *Kent, p.* 7	—	$48\frac{1}{4}$
Westwell - - - - -	$2\frac{1}{2}$	$50\frac{3}{4}$
Eastwell - - - - -	$1\frac{1}{4}$	52
Boughton Lees - - -	1	53
$\frac{3}{4}$ *mile farther, r. to Ashford* 3 *m.; l. to Canterbury* $11\frac{1}{2}$.		
WYE - - - - - -	$2\frac{1}{2}$	$55\frac{1}{2}$

Charing. Beyond, on *l*, Pett Place, Geo. Sayer, Esq.

Eastwell. On *l*, Eastwell Park, Finch Hatton, Esq.

LONDON to RYE and WINCHELSEA, (N. M.)

To Lewisham Bridge, *Kent, p.* 3 - - -	—	5
Cross the Ravensbone river. *l. to Greenwich* $2\frac{1}{2}$ *m.; forward to Dartford* $11\frac{1}{2}$; *to Maidstone* $29\frac{1}{2}$: *r. to*		
Rushy Green - - -	1	6
South End - - - -	$1\frac{1}{2}$	$7\frac{1}{2}$
r. to Sydenham $1\frac{1}{2}$ *m.; and to Dulwich; a little farther,*		

South End. On *r*, near the 8th milestone, Mrs. Flowers; and half a mile farther, on *r*, at a distance from the road, Beckenham Place, John Cator, Esq.

r. to Beckenham 1½, *and Croydon* 6½.		
Bromley Hill - - -	1½	9
l. to Plaistow ½ *m.; entrance of Bromley, facing the college, r. to Croydon* 6.		
* *BROMLEY, beyond,* M. H. - - - - - -	1	10
Mason's Hill - - -	½	10½
On Bromley Common, at the 12*th mile-stone, r. to Westerham* 10.		
Lock's Bottom - - -	2½	13
* Farnborough - - -	1	14
Green Street Green -	1¼	15¼
Pratt's Bottom - - -	1½	16¾
Richmore Hill - - -	¾	17½
Morant's Court Hill -	2½	20
Dunton - - - - - -	1	21
Cross the Darent river.		
* River Head - - -	1	22
r. to Westerham 4½ *m.; l. to Maidstone* 17½.		
* *SEVEN OAKS,* P. O.	1½	23½
l. to Dartford through Farningham 13 *m.*		
* White Hart, Seven Oaks Common - -	1	24½
River Hill - - - -	¼	24¾
Watt's Cross - - -	2½	27¼
r. to Leigh 2 *m.*		
* *TUNBRIDGE* - -	2¾	30
l. to Maidstone 13¾ *m.*		
Cross the river Medway.		
r. to Tunbridge Wells 5¾.		
* *l. to* Wood's Gate, T. G. - - - - - -	4¾	34¾
r. to Tunbridge Wells.		
Copping Crouch - -	¼	35
l. to Maidstone.		
Kipping's Cross - -	1½	36½
l. to Maidstone.		
Lindridge - - - -	1½	38
A mile before Lamberhurst, l. to Goudhurst 2¾ *m., and thence to Maidstone* 13.		
* Lamberhurst, *Sussex*	2	40
r. to Wadhurst 4¼ *m.*		
* Stone Crouch, *Kent* -	3	43
A mile farther, l. to Goudhurst 3½ *m.*		

Bromley Hill. On *r*, Rt. Hon. C. Long.

Plaistow. On *l*, Plaistow Lodge, Mrs. Thellusson; and beyond, but not seen from the road, Freelands, lately Thos. Raikes, Esq. and Claude Scott, Esq.

Bromley. At entrance, on *l*, Bromley College, erected by Bp. Warner in the reign of Charles II, for Clergymen's Widows. The number at present about 30, with an annual allowance of £30, and £60. to the chaplain.

Beyond the 10th mile-stone, on *r*, Sam. Rickatts, Esq.; and a little farther, on *l*, a white house, late Ed. Burrow, Esq.

Mason's Hill. Going up, see on the *l.* a brick house, Bishop of Rochester; and on *r*, at Hayes, Ph. Dehaney, Esq.

Bromley Common. Entering, on *r*, Lady Jones, G. Norman, and M. Rhode, Esqrs.

Lock's Bottom. Near it, on *r*, Hollydale House, Col. J. Kirkpatrick; on *l*, J. Webb, Esq.; and a little farther, on *r*, Holwood, Geo. Pocock, Esq. M. P.

Richmore Hill. On *l*, Halstead, Peter Cazalet, Esq.

Morant's Court Hill. On this hill an extensive prospect; on *r*, Chevening, Earl Stanhope; Coombank, Lord F. Campbell; and Hill Park, J. H. Barrow, Esq.

Riverhead. On *r*, Chipsted, — Polhill, Esq.; and beyond it, Montreal, Lord Amherst.

Seven Oaks. On *r*, Kippington, T. Motley Austin, Esq. At the end of the town, on *l*, Knowle, Duchess of Dorset, and farther to the *l*, the Wilderness, Earl Camden; on *r*, a white house, M. Lambert, Esq.

River Hill. At the bottom, on *r*, Nizells, a new brick house, Thos. Ponton, Esq. Beyond, on *l*, Hen. Woodgate, Esq.; and a little farther, Belle Vue, Robt. Home Gordon, Esq.

Tunbridge. The Castle, — Woodgate, Esq.

At 32, on *l*, Summer Hill, — Woodgate, Esq., formerly inhabited by the famous Lambert, after the civil wars.

Near 33, on *r*, Great Lodge, Wm. Clay, Esq.

At 36, on *r*, Bay Hall, — West, Esq.

Lamberhurst. On *l*, W. A. Moreland, Esq.; a little way off, on *r*, Bayham Abbey, Earl Camden.

At 41, on *l*, Scotney, E. Hussey, Esq.

At 43, on *l*, Combwell, the remains of a Priory, belonging to — Campion, Esq.

Stone Crouch. Between Stone Crouch

Flimwell, *Sussex* - -	$1\frac{3}{4}$	$44\frac{3}{4}$
Forward to Battle 12 *m.; r. to Ticehurst* 2 *; l. to*		
Seacock's Heath - -	1	$45\frac{3}{4}$
* Highgate, *Kent* - -	$1\frac{3}{4}$	$47\frac{1}{2}$
l. to Cranbrook 5 *m.; r. to Hawkhurst* $\frac{1}{2}$ *; and to Battle* 11.		
Sandhurst - - - - -	$2\frac{3}{4}$	$50\frac{1}{4}$
Just before Newenden, l. to Tenterden 5 *m.*		
Newenden - - - - -	$2\frac{1}{2}$	$52\frac{3}{4}$
Cross the Rother river.		
$\frac{1}{2}$ *a mile farther, turn on l. through White Bread Lane to Four Oaks, a new Turnpike Road, saves* $1\frac{1}{2}$ *m.; or, r. to*		
Northiam, *Sussex* - -	2	$54\frac{3}{4}$
Beckley - - - - - -	1	$55\frac{3}{4}$
Four Oaks - - - - -	$1\frac{1}{2}$	$57\frac{1}{4}$
l. to Newenden 3 *m.*		
Peasmarsh - - - - -	$1\frac{3}{4}$	59
* *RYE* - - - - - -	4	63
* *WINCHELSEA* -	3	66

and Flimwell, on *l*, Bedgebury, Mrs. Cartier.

Seacock's Heath. On *r*, — Wardroper, Esq.

Highgate. On *l*, —Wilkins, Esq.; and on *r*, in the village of Hawkhurst, Elford, Sam. Boys, Esq., and a small ancient building, called the Hall House, David Jennings, Esq.; on *l*, a house of a particular construction, built by Mr. Turner, late a shopkeeper of the place. Beyond it, on *l*, Fowlers, Mrs. F. Bridger; and, not seen from the road, Tongs, a seat of the remarkable Sir Thos. Dunk, from whom it descended to the late Earl of Halifax, and now in possession of Frederick Wilson, Esq.

Rye. Entrance of, on *r*, Mountsfield, T. P. Lamb, Esq.

Winchelsea. The Priory Church, the Friary, and the Castle.

LONDON to RYE and WINCHELSEA, by SILVER HILL and BECKLEY, a New Turnpike Road (N. M.)

To Flimwell, *Sussex, above* - - - - -	—	$44\frac{3}{4}$
l. to Rye 18 *m.; r. to Tunbridge Wells* 12 *; forward to*		
Hurst Green, T. G. -	3	$47\frac{3}{4}$
r. to Burwash 4 *m.; to Heathfield* 10 *; and to Lewes* 24. *A mile farther, forward to Battle* $7\frac{1}{4}$ *; l. to*		
Silver Hill, *Barracks* -	$1\frac{1}{4}$	49
Springgate's Hill, T. G. -	$\frac{1}{2}$	$49\frac{1}{2}$
Knowl Hill, T. G. - -	2	$51\frac{1}{2}$
l. to Sandhurst.		
Bodiham Bridge - -	$\frac{1}{2}$	52
Cross the Rother river.		
$\frac{1}{2}$ *mile farther, l. to Ewhurst* 1 *m.*		
Staple Cross - - -	$1\frac{3}{4}$	$53\frac{3}{4}$
r. to Robertsbridge 4 *m.; forward to Rye, by Cripp's Corner* 11 *; l. to* -		
Horn's Cross, T. G. -	$2\frac{3}{4}$	$56\frac{1}{2}$
Beckley - - - - - -	$1\frac{1}{4}$	$57\frac{3}{4}$
* *RYE, above* - - -	$7\frac{1}{4}$	65
* *WINCHELSEA* -	3	68

Silver Hill is a very strong Military Post, commanding a most extensive and beautiful prospect. The Barracks will contain 2000 men.

Hurst Green. On *l*, — Micklethwaite, Esq.

Bodiham Bridge. Near it, Bodiham Castle, Sir Godfrey Webster, Bart.

Rye, An appendage to the Cinque-Ports, is a populous well-built Town. Its Harbour being choaked up with sand, will admit only small vessels. In the reign of Edward III. this place was walled and fortified.

Winchelsea, one of the Cinque-Ports, was built in the reign of Edward I. It is now a place of no consequence, though it still retains its privileges, and returns two members to parliament.

LONDON to RYE and WINCHELSEA, by ROBERTSBRIDGE, (N. M.)

To Flimwell, *Sussex, p.* 11 - - - - - -	—	$44\frac{3}{4}$
l. to Rye 18 *m.; r. to Tunbridge Wells* 12*; forward to*		
Hurst Green, T. G. -	3	$47\frac{3}{4}$
r. to Burwash 4 *m.; to Heathfield* 10*; and to Lewes* 24. *A mile farther, l. to Rye by Silver Hill* $16\frac{1}{4}$.		
* Robertsbridge - -	$2\frac{1}{2}$	$50\frac{1}{4}$
To Robertsbridge by Tunbridge Wells, Frant, and Ticehurst $51\frac{1}{3}$ *m. See the Road from London to Hastings, p.* 15.		
Vine Hall - - - - -	$2\frac{1}{2}$	$52\frac{3}{4}$
r. to Battle $3\frac{1}{4}$ *m.; l. to*		
Cripp's Corner - - -	$1\frac{1}{2}$	$54\frac{1}{4}$
l. to Beckley by Staple Cross 4 *m.*		
Broad Oak, T. G. - -	$3\frac{1}{4}$	$57\frac{1}{2}$
r. to Brede 1 *m.; l. to Beckley* 3.		
Udimore - - - - -	$2\frac{1}{2}$	60
Direction Post - - -	$\frac{3}{4}$	$60\frac{3}{4}$
r. to Winchelsea 3 *m.; London to*		
* *WINCHELSEA* $63\frac{3}{4}$		
* *RYE, Strand Gate* -	$3\frac{3}{4}$	$64\frac{1}{2}$

Hurst Green. On *l*, — Micklethwaite, Esq.; and upon an eminence on *r*, Rose Hill Park, John Fuller, Esq. M. P. for Sussex.

LONDON to RYE, through MAIDSTONE and CRANBROOK.

* *To* ROCHESTER, *p.* 2 - - - - - -	—	29
The Bell - - - -	4	33
Boxley Hill - - - -	$\frac{1}{2}$	$33\frac{1}{2}$
* *MAIDSTONE* - -	4	$37\frac{1}{2}$
r. to Tunbridge $13\frac{3}{4}$ *m.; l. to Key Street* $9\frac{1}{2}$.		
Loose - - - - - -	$2\frac{1}{2}$	40
Cross Cox Heath to		
Linton - - - - - -	$1\frac{1}{4}$	$41\frac{1}{4}$
Stile Bridge - - - -	$1\frac{3}{4}$	43
Cross the Beult river.		
r. to Goudhurst $6\frac{1}{4}$ *m.; l. to*		
Staplehurst - - - -	$3\frac{1}{2}$	$46\frac{1}{2}$
Iden Green - - - -	$\frac{1}{2}$	47
Cambden's Hill - -	2	49
$\frac{1}{2}$ *mile farther, l. to Tenterden* 9 *m.*		
CRANBROOK - -	2	51
l. to Tenterden 8 *m.*		
Hartley Street - - -	2	53
This road falls into the road to Rye through Tunbridge, near the 47*th mile-stone.*		
* Highgate - - - -	$2\frac{1}{2}$	$55\frac{1}{2}$
* *RYE, Sussex, p.* 11 -	$15\frac{1}{2}$	71

Boxley Hill. On *r*, in the vale, are the stones called Kitt's Cot House, a great antiquity. Here was an Abbey in which stood a *Rood of Grace* and the image of St. Rumbald, which were taken from the Monks, and broke to pieces at St. Paul's Cross in 1538. Two miles beyond, on *l*, the Abbey, Lady Austen; and about a mile farther, on *l*, Lady Calder.

Maidstone. On *l*, Vintners, H. Champneys, Esq. Beyond, on *l*, Mote Park, Lord Romney.

Loose. On *l*, Boughton Mount, Richard Savage, Esq.

Linton. On *l*, Boughton Place, Sir Thomas Ryder; and Linton Place, Edw. Mann, Esq.

Cambden's Hill. On *l*, Sissinghurst Castle, belonging to Sir Horace Mann, Bart.

Cranbrook. Within half a mile of it, Swift Place, Major Austen. At Cranbrook was erected the first Woollen Manufactory, by those Flemings who settled there through the encouragement of Edward III.

Another Road to Rye.

* *To* Wrotham Heath, *Kent, p.* 6 - - -	—	26¼
l. to Maidstone 8¼ *m.; r. to*		
Offam - - - - - -	1	27¼
Teston - - - - - -	4	31¼
r. to Tunbridge 9¾ *m.; l. to Maidstone* 4.		
Farleigh - - - - -	1	32¼
l. to Maidstone; r. to Goudhurst.		
Cross Cox Heath to		
Linton - - - - - -	3½	35¾
* *RYE, p.* 12 - - -	29¾	65½

Teston. On *l*, an elegant seat of Lord Barham. At Teston is a large Stone Bridge over the Medway.

Farleigh. Wm. Philip Perrin, Esq.

Linton is near Cox Heath, where there was a large camp in 1780.

LONDON to CROYDON, through LEWISHAM and BECKENHAM.

To South End, *Kent, p.* 9 - - - - - -	—	7½
Forward to Bromley 2¼ *m.; r. to*		
Beckenham - - -	1½	9
l. to Bromley 1¾ *m.*		
Elmer's End - - -	1	10
Stroud Green, *Surrey* -	1¾	11¾
Addiscombe - - -	1	12¾
* *CROYDON, the Hospital* - - - -	1	13¾

☞ *Croydon is nine miles and a half from Westminster Bridge, ten miles and a half from Cornhill, and nineteen miles from East Grinstead.*

South End. Between South End and Beckenham, on *l*, Beckenham Place, the late John Cator, Esq.

Beckenham. On *r*, the Parsonage, a new built handsome house, the Rev. Mr. Rose; and, in the middle of the village, on *r*, H. Jackson, Esq.; about a mile on *l*, Langley Park, Lord Gwydir. At Beckenham, on *l*, a lodge with two gates, one leading to the residence of R. H. A. Bennet, Esq., the other to Eden Farm, the beautiful seat and grounds of Lord Auckland; and about a mile farther, at Elmer's End, another lodge to the same place.

Stroud Green. — Humphrey, Esq.

Addiscombe. Addiscombe Place, late Earl of Liverpool, now a Seminary of Cadets for the E. India Company; on *l*, Alex. Adair, Esq.; and farther on *r*, J. Brickwood, Esq.

LONDON to BECKENHAM, through CAMBERWELL and DULWICH.

To the Elephant and Castle, *Guide Post, Surrey* - - - - -	—	1
Walworth - - - - -	1	2
Camberwell - - -	1	3
l. to Peckham ¾ *m.*		
Denmark Hill, *Observatory* - - - -	¾	3¾
Red Post - - - - -	¼	4
r. to Kennington Common 2 *m.*		
Over Dulwich Hill to		
Dulwich, *College* - -	1	5
Penge Gate - - - -	¾	5¾

Camberwell. On *l*, Grove Hill, Dr. Lettsom, and seats of J. Perkins, Esq. and Sir C. De Crespigny, Bart.

Dulwich Hill. Descending the hill a fine prospect. On *r*, Casino Hall, — Shaw, Esq. On *l*, Champion Hill, J. Martineau, Esq. &c.

Dulwich. Entrance of the Common, the Cottage, Lord Thurlow.

Penge Gate. On *r*, Knight's Hill, Lord Thurlow.

Croydon Canal - - -	$1\frac{1}{4}$	7	*Penge Common.* On *r*, Penge Cottage, — Giffard, Esq.
Penge Common, *Crooked Billet* - - - - -	$\frac{1}{2}$	$7\frac{1}{2}$	*Beckenham.* For the seats, see the road, p. 13, through Lewisham.
Beckenham, *Church, Kent* - - - - -	$1\frac{1}{2}$	9	

LONDON to EAST GRINSTEAD, through WESTERHAM.

* *To BROMLEY, Kent, p.* 10 - - -	—	10	☞ *The road from Eaton Bridge to East Grinstead is very bad; the Traveller would better go from Westerham, round by Godstone.*
r. to Croydon 6 m.; l. to Chislehurst $3\frac{1}{2}$. *On the Common, at the 12th mile-stone, r. to*			*The Coach from London to Westerham turns off on the right, beyond Mason's Hill, near the 11th mile-stone, see p.* 10, *and passes through Hayes to Keston, for the convenience of taking in passengers and parcels. The distance is nearly the same as in the adjoining column.*
Keston Mark - - -	3	13	
Keston - - - - - -	$1\frac{1}{2}$	$14\frac{1}{2}$	
Leves Green - - -	1	$15\frac{1}{2}$	
South Street - - -	$3\frac{1}{4}$	$18\frac{3}{4}$	
* *WESTERHAM* - -	$2\frac{3}{4}$	$21\frac{1}{2}$	
r. to Ryegate $13\frac{3}{4}$ *m., and to East Grinstead by Godstone* $16\frac{3}{4}$; *l. to Maidstone* 22.			*Keston.* A little before, on *l*, Holwood, Geo. Pocock, Esq. M. P. At Holwood, was a Roman encampment, called Cæsar's Camp, through which the road used to pass. Mr. Pitt turned the road, and enclosed the Camp in his grounds.
Lindhurst - - - -	$3\frac{3}{4}$	$25\frac{1}{4}$	
Eaton Bridge - - -	$1\frac{1}{2}$	$26\frac{3}{4}$	
Cross the Medway river.			
Stamford's End, T. G. -	1	$27\frac{3}{4}$	*Westerham.* On *l*, near Brastead, Hill Park, J. H. Barrow, Esq. At Westerham, Squerries, John Ward, Esq. Westerham was the birth-place of General Wolfe, who was interred in the Church.
l. through Hartfield and Maresfield to Lewes 24 *m.; r. to*			
* *EAST GRINSTEAD, Sussex* - - - -	5	$32\frac{3}{4}$	

LONDON to HASTINGS, by TUNBRIDGE, LAMBERHURST, and FLIMWELL, (N. M.)

To Flimwell, *Sussex, p.* 11 - - - - - -	—	$44\frac{3}{4}$	*Hurst Green.* Between Hurst Green and Robertsbridge, on *l*, Silver Hill, with Barracks built on it to contain two thousand men: a very strong military post, commanding a most extensive and beautiful prospect. A mile to the *l.* of Robertsbridge, the Abbey; two miles farther, on *r*, Court Lodge, Rev. Rich. Rideout; and near it, the gate of the beautiful private road of the Earl of Ashburnham, extending through his grounds near six miles, to his fine seat at Ashburnham, well worth visiting.
l. to Rye 18 *m.; r. to Tunbridge Wells* 12 *m.; forward to*			
Hurst Green, T. G. -	3	$47\frac{3}{4}$	
l. to Lewes 24 *m.*			
Cross the Rother river to			
* Robertsbridge - -	$2\frac{1}{2}$	$50\frac{1}{4}$	
Vine Hall - - - -	$2\frac{1}{2}$	$52\frac{3}{4}$	
l. to Rye $11\frac{3}{4}$ *m.*			
Wartlington - - -	$1\frac{1}{2}$	$54\frac{1}{4}$	
* *BATTLE* - - -	$1\frac{3}{4}$	56	*Battle.* The Abbey, Dowager Lady Webster. This place takes its name from a decisive battle fought in 1066, between King Harold and William the
Battle, T. G. - - -	$\frac{1}{2}$	$56\frac{1}{2}$	
r. to Lewes 24 *m.; forward to*			
Crowhurst Park - -	$1\frac{1}{2}$	58	

Beauport - - - -	1	59	Conqueror, where Harold was slain. Battle is noted for its manufacture of Gunpowder. Three miles beyond Battle, on *r*, Crowhurst Place, Henry Cresset Pelham, Esq.; and a little farther, on *l*, Beauport, Sir James Bland Burgess, Bart.
Ore - - - - - -	$2\frac{1}{2}$	$61\frac{1}{2}$	
About half a mile farther, l. to Rye $10\frac{1}{4}$ *m.*			
Turnpike Gate - - -	$1\frac{1}{4}$	$62\frac{3}{4}$	
* *HASTINGS, Swan Inn* - - - - -	1	$63\frac{3}{4}$	

LONDON to HASTINGS, by TUNBRIDGE WELLS, (N. M.)

* *To TUNBRIDGE, Kent, p.* 10 - - -	—	30	*Tunbridge.* Here are the Ruins of a large Castle, erected by Richard Earl of Clare, natural son of Richard I. Duke of Normandy. A mile and a half beyond Tunbridge, on *r*, James Burton, Esq.
l. to Maidstone $13\frac{3}{4}$ *m.*			
Cross the river Medway.			
r. to Southborough -	3	33	
Nonsuch Green - -	$\frac{1}{2}$	$33\frac{1}{2}$	
* Tunbridge Wells -	$2\frac{1}{4}$	$35\frac{3}{4}$	*Southborough.* At the entrance, on *r*, Old Bounds, Lord Darnley.
Through the town, r. to Lewes $22\frac{3}{4}$ *m.*			
Frant, *Sussex* - - -	2	$37\frac{3}{4}$	*Tunbridge Wells* were first discovered by Dudley Lord North, in 1606. Here are handsome buildings for the accommodation of visitors, a good market, and shops noted for their elegant turnery ware.
Sleech's Cross, T. G. -	$\frac{3}{4}$	$38\frac{1}{2}$	
r. to Mayfield 6 *m.; to Lewes* $22\frac{1}{2}$ *; and to East Bourne* $25\frac{1}{4}$ *; l. to*			
Wadhurst - - - -	$3\frac{3}{4}$	$42\frac{1}{4}$	
Shover's Green - -	1	$43\frac{1}{4}$	*Shover's Green.* Beyond, on *l*, Whiligh, Geo. Courthope, Esq.
r. to Burwash 8 *m.; to Brightling* $9\frac{1}{2}$ *; and to Heathfield* $9\frac{1}{4}$ *; l. to*			
Ticehurst - - - -	2	$45\frac{1}{4}$	*Ticehurst.* About a mile and a half beyond, on *r*, Pashley, Rich. Hollist, Esq.; and a little farther, Beorzel, John Roberts, Esq.
Division of the Road -	$\frac{1}{2}$	$45\frac{3}{4}$	
l. to Flimwell $1\frac{1}{2}$ *m.; to Rye* 18 *; r. to the junction of the road from*			
Flimwell - - - -	$2\frac{1}{4}$	48	*Hastings* is one of the Cinque-Ports, and noted for being the place where William the Conqueror landed. The chief employment of its inhabitants is fishing.
Hurst Green, T. G. -	1	49	
* *HASTINGS, p.* 14 *and* 15 - - - - -	16	65	

Another Road.

To Watt's Cross, *Kent, p.* 10 - - - - -	—	$27\frac{1}{4}$	*Leigh.* Through Leigh, on *r*, Hall Place, Sir J. B. Burgess, Bart.
r. to Leigh - - - -	2	$29\frac{1}{4}$	*Penshurst.* On *r*, Redleaf, Rev. Mr. Harvey; and on *l*, Penshurst Place, — Sidney, Esq. This was the residence of the accomplished statesman Sir Philip Sidney.
Penshurst - - - -	$2\frac{1}{2}$	$31\frac{3}{4}$	
Cross the river Medway to			
Speldhurst - - - -	$2\frac{3}{4}$	$34\frac{1}{2}$	
* Tunbridge Wells -	2	$36\frac{1}{2}$	
* *HASTINGS, above* -	$29\frac{1}{4}$	$65\frac{3}{4}$	

LONDON to NEW ROMNEY.

To Kipping's Cross, *Kent, p.* 10 - - -	—	36½
Forward to Battle 19¼ *m.; and to Rye* 26¼.		
r. to Matfield Green -	1½	38
l. to Maidstone 12 *m.; r. to*		
Brenchley - - - -	1½	39½
Horsemonden Heath -	2	41½
l. to Maidstone 12 *m.; r. to Lamberhurst* 3.		
Goudhurst Gore - -	1½	43
Goudhurst - - - -	1	44
Eden Green - - -	1½	45½
Wilsley - - - - -	2¾	48¼
l. to Maidstone 12¼ *m.; r. to Cranbrook* 1 *; London to*		
CRANBROOK 49¼ *m.*		
Forward to Milkhouse Street - - - -	½	48¾
l. to Smarden 7½ *m.; r. to*		
Gofford Green - - -	¾	49½
r. to Cranbrook 1¼ *m.*		
Forston Green - - -	3	52½
* *TENTERDEN* - -	4	56½
r. to Newenden 5½ *m.; l. to Ashford* 11¼.		
Leigh Green - - -	1¼	57¾
Reding Street - - -	2¼	60
Appledore - - - -	2½	62½
Snargate - - - -	2½	65
Road to Brenzett - -	1¼	66¼
l. to Brenzett ½ *m.; and thence to Ashford.*		
Old Romney Mill - -	2½	68¾
r. to Lydd 3 *m.; London to*		
LYDD 71¾ *m.*		
Forward to		
* *NEW ROMNEY* -	2½	71¼

Another Road to New Romney.

To Staplehurst, *Kent, p.* 12 - - - - - -	—	46½
Iden Green - - - -	½	47
Cambden's Hill - -	2	4
½ *mile farther, r. to Cranbrook* 1½ *m.; l. to*		
Milkhouse Street - -	1½	50½
* *NEW ROMNEY, as in the adjoining column* - - - -	22½	73

Goudhurst. On *r*, Bedgebury, Mrs. Cartier.

Eden Green. On *r*, the Moated House, in the Vale of Glosenbury, which, in the time of Richard III, was the residence of Walter Rookherste, otherwise Roberts, Esq., whose family monuments are in Cranbrook Church.

Milkhouse Street. On *r*, Swift Place, Major Austen.

Tenterden was formerly noted for a manufacture of cloth. The Steeple of the Church is a handsome and lofty building.

Snargate. The Church stands in Romney Marsh.

Old Romney was once a large town, and had a safe and commodious harbour.

New Romney is one of the Cinque-Ports. Its chief trade is in cattle, which are fed in the marshes.

LONDON to SMARDEN.

To Milkhouse Street, *Kent, above* - - -	—	48¾
Three Chimnies - -	2½	51¼
Bidenden - - - -	1½	52¾
Standen - - - - -	1	53¾
SMARDEN - - -	2½	56¼

Bidenden is a populous village, and has a handsome Church.

LONDON to EAST BOURNE, through TUNBRIDGE and MAYFIELD, (N. M.)

To Frant, *Sussex, p.* 15	—	$37\frac{3}{4}$
Sleech's Cross, T. G. -	$\frac{3}{4}$	$38\frac{1}{2}$
l. to Wadhurst $3\frac{3}{4}$ *m.; to Rye* 27 *; and to Hastings* $26\frac{1}{2}$.		
Mark Cross, T. G. - -	$2\frac{3}{4}$	$41\frac{1}{4}$
Mayfield - - - -	3	$44\frac{1}{4}$
l. to Heathfield, a summer road, $4\frac{3}{4}$ *m.*		
Well Brook - - -	1	$45\frac{1}{4}$
Butchers' Cross, T. G. -	2	$47\frac{1}{4}$
Croust Corner, *Direction Post* - - - -	$1\frac{1}{4}$	$48\frac{1}{2}$
r. to Buxted Bridge 4 *m.; to Maresfield* 6.		
Gate House - - -	1	$49\frac{1}{2}$
Forward to Lewes $12\frac{1}{2}$ *m.; l. to*		
Cross-in-Hand, T. G. -	$\frac{3}{4}$	$50\frac{1}{4}$
l. to Heathfield $2\frac{3}{4}$ *m.; to Burwash* $7\frac{3}{4}$ *; and to Battle* 14 *; r. to*		
Little London - - -	$1\frac{3}{4}$	52
Horeham, T. G. - -	$1\frac{1}{4}$	$53\frac{1}{4}$
* Horsebridge, T. G. -	4	$57\frac{1}{4}$
r. to Lewes $10\frac{1}{2}$ *m.;* $\frac{1}{2}$ *m. farther, l. to Battle* $14\frac{1}{2}$ *; r. to*		
HAILSHAM, T. G. -	$1\frac{1}{2}$	$58\frac{3}{4}$
r. to Willingdon - -	5	$63\frac{3}{4}$
* East Bourne - - -	2	$65\frac{3}{4}$
* South Bourne - -	$\frac{3}{4}$	$66\frac{1}{2}$
Sea Houses - - - -	$\frac{3}{4}$	$67\frac{1}{4}$
OR,		
To HAILSHAM, T. G.	—	$58\frac{3}{4}$
l. to Stone Cross - -	$3\frac{3}{4}$	$62\frac{1}{2}$
Sea Houses - - - -	$3\frac{1}{4}$	$65\frac{3}{4}$

☞ *The best and nearest road to East Bourne, and that which the Stage Coach and Travellers go, is through East Grinstead and Uckfield. See the Roads measured from* WESTMINSTER BRIDGE.

Frant. Near Frant, on *r*, Eridge Park, Earl of Abergavenny; and on *l*, Shernfold Place, a magnificent Pavilion, built by C. E. Pigou, Esq.

Gate-House. On *l*, J. A. Dalrymple, Esq.

Cross-in-Hand. About one mile and a half on *l*, Heathfield Park, (formerly Baily Park) F. Newbery, Esq. The tower commands a most beautiful and extensive view over the sea and the surrounding country.

Horsebridge. Half a mile before Horsebridge, on *r*, the Broad, Jer. Mason, Esq.

Willingdon. On *r*, Ratten, Inigo Freeman Thomas, Esq.

East Bourne is a place of frequent resort for bathing in the summer season, and is noted for plenty of birds in its vicinity called *Wheatears*; and upon the Beach a circular Fort has been constructed of great strength, with a deep Ditch, capable of holding many Men, with Casemates Bomb-proof, &c. &c.

South Bourne. On *r*, Compton Place, Lord George Cavendish.

II.

GREAT AND DIRECT ROADS

MEASURED FROM THE

SURREY SIDE of LONDON BRIDGE through NEWINGTON,

With the Roads branching from them to Market and Sea-Port TOWNS.

	M.	F.	P.
☞ From the Surrey Side of London Bridge to Vauxhall Turnpike Gate	2	3	18
From the Surrey Side of Blackfriars Bridge to Ditto	2	2	8
From the Surrey Side of Westminster Bridge to Ditto	1	5	0
From the Stones' End in the Borough to Ditto	1	5	2
From the General Post Office, through the Borough, to Ditto	2	6	38

The Mile Stones on the Portsmouth Road, as far as Sheet Bridge, are reckoned from the Stones' End (near the King's Bench), in the Borough of Southwark, which is distant from the Surrey Side of London Bridge 6 Furlongs and 16 Poles.

Beyond Sheet Bridge, the Mile Stones shew the Distance from the Standard in Cornhill, from whence the whole of this Road was formerly measured; hence the Distances in the following Route will be ¾ of a Mile too great, as far as Sheet Bridge, for the 29th Mile Stone stands within the Town of Guildford; but beyond Sheet Bridge, they will be too little, according to the Mile Stones from the Standard in Cornhill.

The Farnham Road, beyond Guildford, is measured from the Standard in Cornhill; and the Chichester Road, from London Bridge: our Distances are all taken from London Bridge, and the addition of ½ a Mile will give the Distances from the General Post Office.

LONDON to PORTSMOUTH and GOSPORT.—MAIL COACH ROAD, (N. M.)

To Newington, T. G. *Surrey*	—	1	*Vauxhall* Belmont House, E. Woodford, Esq.
Vauxhall, T. G.	1½	2½	*Wandsworth.* The Iron Rail Way, which goes from the Thames to Croydon.
Battersea Rise	2	4½	*Putney Heath.* At the entrance, D. Rucker, Esq.; and on *l*, a house built by Sir William Fordyce, on part of the Common enclosed by him.—A little farther on *l*, Wimbledon Park, Earl Spencer; and on *r*, — Brant, Esq. On *l.* of the Obelisk, at Wimbledon, Earl Fitzwilliam, Sir William Beaumarice Rush, Bart., and Lord Melville; and on *r*, the seat of the late
* Wandsworth Bridge Cross the Wandle river. *r. to Putney* 1 *m.; and to Richmond, through East Sheen* 5.	1½	6	
Putney Heath, *Obelisk* *r. to Putney* 1 *m.; l. to Wimbledon* 1½; ½ *m. far-*	1¾	7¾	

ther, r. to Roehampton and Richmond.		
* *KINGSTON, Castle Inn* - - - - -	4¼	12
r. to Richmond 3½ *m.; to Staines* 9½. *Through the town, l. to Ewell* 5½.		
Thames Ditton - -	1¾	13¾
* Esher - - - - -	2¼	16
* Cobham, *George Inn*	3½	19½
Cross the river Mole.		
* Ripley - - - -	4¼	23¾
1¼ *m. farther, r. to Woking* 2¼.		
**GUILDFORD, White Hart Inn* - - -	5¾	29½
l. to Epsom through Leatherhead 16¼ *m.*		
l. to Ryegate 18¾ *m.*		
Cross the river Wey.		
r. to Farnham 10 *m.; l. to*		
Catherine Hill - - -	1	30½
* *GODALMING* - -	3	33½
l. to Petworth, through Hambledon 14¼ *m.*		
Milford - - - - - -	1½	35
l. to Petworth 14 *m.*		
Mousal - - - - - -	¾	35¾
l. to Haslemere 6½ *m.*		
Over the Heath to		
Hind Head Hill - -	5	40¾
r. to Seven Thorns -	3	43¾
* Liphook, *Anchor Inn, Hants* - - - -	2¼	46
r. to Rake, *Sussex* - -	3½	49½
Sheet Bridge, *Hants* -	3½	53
* *PETERSFIELD, Red Lion* - - - -	1¼	54¼
r. to Alton 12¾ *m.*		
* Horndean - - - -	7½	61¾
Over the Bere Forest to		
Purbeck, or Purbrook -	4	65¾

Rt. Hon. Wm. Pitt. At the end of Putney Heath, on *r*, Richmond Park, Lord Sidmouth, Countess of Pembroke, &c. Beyond Richmond Park, on *l*, Combe, Lord Hawkesbury.

Thames Ditton. On *r*, Ember Court, Rt. Taylor, Esq.; the late Sir Rich. Jos. Sullivan, Bart., and Ed. Grubb, Esq.

Esher. On *r*, Esher Place, — Spicer, Esq.; and beyond it, on *l*, Claremont Park, Chas. Ellis, Esq. A mile and a half beyond Esher, on *r*, Burwood Park, Sir John Frederick, Bart.; and beyond it, on *r*, between Walton and Weybridge, Ashley Park, Sir H. Fletcher, Bt.; and Oatlands Park, His Royal Highness the Duke of York.

Cobham. Near Cobham, on *r*, Burwood House, Sir John Dalling, Bart.; and Burhill, J. K. Tynte, Esq. Beyond Cobham, on *l*, the celebrated ground called Pain's Hill, — Moffat, Esq.; beyond which, about a mile to the *r*, at Byfleet, Robt. Sparks, Esq.; Pointers, — Page, Esq.; and Hatchford, Miss Ramsey.

Ripley. Before, on *l*, Ockham, Ld. King. Beyond 26, on *l*, Clandon Park, Earl of Onslow; on *r*, Send Grove, Mr. Serjeant Ouston.

Near 27, on *r*, Sutton Place, a noble seat of J. W. Weston, Esq.

Guildford. Half a mile before Guildford, on *r*, Stoke Park, F. Hillier, Esq.

Catherine Hill. A mile beyond, on *r*, Losely, Major Molyneux.

Godalming. Before Godalming, on *l*, on a hill, Capt. Peirpoint. At Godalming Bridge, on *r*, Westbrook Place, Nath. Godbold, Esq. Beyond Godalming, on *l*, Busbridge, lately Sir Rob. Barker, now H. H. Townsend, Esq.

Milford. On *l*, — Gooch, Esq.; on *r*, on the Heath, Pepper Harrow Park, Lord Visc. Middleton.

Hind Head Hill. At the top of the hill, see, on *r*, a deep dell, called Hackam Bottom, or the Devil's Punch Bowl.

At 48, on *l*, Milland Church, below which is Milland House, — Wilkes, Esq.

Petersfield. Two miles beyond Petersfield, on *r*, Maple Durham, Lord Stawell.

Horndean. On *l*, at a distance from the road, Stanstead Park, — Way, Esq.

Purbrook. On *l*, Purbrook House, Lord Ennismore; and on *r*, Mount Pleasant, Capt. Smith.

Ports Down - - -	1¼	67
r. to Bishop's Waltham 11 *m.; l. to Havant* 4.		
Cosham - - - - - -	¾	67¾
r. to Fareham 5 *m.; l. to Havant* 4.		
Portsea Bridge - - -	½	68¼
Enter Portsea Island.		
Hilsea - - - - - -	½	68¾
Halfway Houses - -	2½	71¼
* *PORTSMOUTH* -	1	72¼
Cross the Ferry to		
* *GOSPORT* - - -	½	72¾

Ports Down. On *r*, Southwick, — Micklethwaite, Esq.

Portsea Bridge. On *r*, see Porchester Castle, a very ancient structure.

LONDON to FARNHAM, through GUILDFORD.

* *To GUILDFORD, Surrey, p.* 19 - -	—	29½
Or from Cornhill 30½ *m.*		
* *FARNHAM* - - -	10	39½

☞ *From Hyde Park Corner to Farnham, by Bagshot, is* 38 *miles and a* ¼, *from whence Roads branch to Winchester, Southampton, Gosport, &c.*

Guildford. A mile and a half beyond Guildford, on *l*, Losely, Major Molyneux. Six miles beyond Guildford, on *r*, Poyle House, — Townsend, Esq.

Farnham. About two miles before Farnham, on *l*, Moore Park, — Timson, Esq.; and Waverley Abbey, — Thompson, Esq, Entrance of Farnham, on *r*, Farnham Castle, Bishop of Winchester.

LONDON to ARUNDEL, through PETWORTH, (N. M.)

* *To GODALMING, Surrey, p.* 19 - -	—	33½
l. to Petworth, through Hambledon 14¼ *m.*		
Milford, *entrance of* -	1½	35
r. to Petersfield 19¼ *m.; a little farther, r. to Haslemere* 6½ *; l. to*		
Witley, *end of* - - -	2	37
A mile farther, l. to Godalming 4 *m.*		
North Bridge Bar - -	2½	39½
l. to Godalming through Hambledon 4¾ *m.*		
Chiddingfold - - -	½	40
Over Cripple Crouch Hill, Sussex, to		
Fisher's Street, *Sussex* -	3	43
l. to Haslemere 3½ *m.*		
North Chapel - - -	1	44
* *PETWORTH* - -	5	49
r. to Midhurst 6½ *m.; and to Chichester, through Duncton* 14½.		
l. to Dugler Lake, T. G.	2½	51½
½ *mile farther, l. to Pulborough* 3.		
Fittleworth - - - -	¾	52¼
Fittleworth Bridge - -	½	52¾

Milford. On *l*, — Gooch, Esq.

Witley. On *l*, Rev. John Chandler.

Cripple Crouch Hill. Beyond it, on *l*, Shillingley Park, Earl of Winterton.

Fisher's Street. Here great quantities of charcoal are made for the ordnance office. On *r.* of Fisher's Street, Black Down Hill, on the side of which is an old house, R. Yaldwyn, Esq.

Petworth. Earl of Egremont. In the armoury of this house is a sword, supposed to have been the sword of the famous Henry Hotspur.

Fittleworth. On *l*, Walter Smith, Esq.

Bury Hill. On *l*, see Parham Park, Sir Cecil Bishopp, Bart.

Houghton Hill. From the top, a most commanding and beautiful view of the sea and the country adjacent, with the windings of the river Arun.

Cross the Rother river.		
Bury Old Gate - - -	2	54¾
Here you join the road to Arundel through Pulborough.		
Bury, *White Horse* -	1¼	56
Bury Hill, *the summit* -	1	57
Houghton Hill, *ditto* -	1¼	58¼
* *ARUNDEL, Norfolk Arms* - - - - -	2¼	60½

Arundel. The Castle, a seat of the Duke of Norfolk. Whoever possesses this seat, as owner, becomes Earl of Arundel, without any patent or creation from the Crown. No other spot in England possesses this peculiar dignity. It was given by the Empress Maud to William de Albani, as a recompence for his defence of it against King Stephen. It descended to the Norfolk family in 1579 The present Duke has expended great sums of money in the improvement of this noble place.

LONDON to CHICHESTER, through HASLEMERE, with a Branch to PORTSMOUTH.

* *To GODALMING, Surrey, p.* 19 - -	—	33½
Milford, *entrance of* -	1½	35
r. through Mousal to Petersfield 19¼ *m. Beyond Milford, l. to Petworth* 13½; *a little farther, r. to Mousal.*		
The route of the Post is through Mousal, ¾ of a mile out of the way.		
l. to Brook Green - -	3¼	38¼
Gray's Wood - - -	2¼	40½
* *HASLEMERE,* M.H.	1½	42
l. to Petworh 9½ *m.*		
Sussex Bells, *Sussex* -	1	43
r. to Liphook Common 5 *m. Here you join the road, at p.* 19, *a mile and* ¾ *from Liphook. London to* * *PORTSMOUTH* 72½ *m.*		
Fernhurst - - - -	2	45
Henley Green - - -	1½	46½
Entrance of Midhurst, l. to Petworth 6½ *m.*		
* *MIDHURST* - -	3¼	49¾
Cocking, T. G. - - -	2½	52¼
Singleton - - - -	3	55¼
r. through West Dean and Mid Lavant to Chichester 6½ *m.; forward to*		
East Lavant - - - -	3	58¼
* CHICHESTER - -	2¾	61

Midhurst. On *l*, Cowdray Park, W. S. Poyntz, Esq. The noble old mansion was burnt down a few years ago.

Singleton. Beyond, on *r.* of 56, at West Dean, Cannon House, Lord Selsey.

On *r.* of 57, in the road to Mid Lavant, Binderton House, Hon. John Peachey.

East Lavant. On *r*, at West Stoke, General Lenox; and on *l*, Goodwood, Duke of Richmond.

Chichester, besides its Cathedral, has seven small Churches built with flint stone. The city is walled round, and its four gates may be seen from the market-place. Roman coins and Roman pavements have been discovered here. The city was rebuilt by Cissa, King of the South Saxons; hence it derived the name of *Cissa's Ceaster.*

Another Road to CHICHESTER, *with a Branch to* PETWORTH.

* *To GODALMING, Surrey, p.* 19 - -	—	33½
Busbridge - - - -	1	34½
Hyde Style Farm - -	1¼	35¾
Hambledon - - - -	1	36¾
Brick Kiln Common -	½	37¼
North Bridge Bar - -	1	38¼

Busbridge. Lately Sir Rob. Barker, now H. Townsend, Esq.

r. to Godalming, through Witley 6 m.		
Chiddingfold - - -	$\frac{1}{2}$	$38\frac{3}{4}$
Over Cripple Crouch Hill, Sussex, to		
Fisher's Street, *Sussex* -	3	$41\frac{3}{4}$
l. to Petworth 6 m.; London to		
* *PETWORTH* $47\frac{3}{4}$ *m.*		
r. to Leckford Bridge -	$3\frac{3}{4}$	$45\frac{1}{2}$
Bexley Hill - - - -	1	$46\frac{1}{2}$
Easebourn - - - -	$2\frac{1}{2}$	49
l. to Petworth 6 m.; $\frac{1}{2}$ mile farther, r. to Haslemere $7\frac{1}{2}$; l. to		
* *MIDHURST* - -	1	50
* CHICHESTER, *p.* 21	$11\frac{1}{4}$	$61\frac{1}{4}$

Chiddingfold. Over Cripple Crouch Hill, on *l*, among the woods, Shillingley Park, Earl of Winterton.

LONDON to CHICHESTER, through PETWORTH and DUNCTON, (N. M.)

* *To PETWORTH, p.* 20 - - - - - -	—	49
l. to Arundel $11\frac{1}{2}$ *m. Thro' the town, r. to Midhurst* $6\frac{1}{2}$.		
l. to Conder's Hole, T. G.	$1\frac{1}{2}$	$50\frac{1}{2}$
Cross the Rother river.		
Duncton, *bottom of the Hill* - - - - - -	$2\frac{1}{4}$	$52\frac{3}{4}$
Ditto, *top of ditto* -	$\frac{3}{4}$	$53\frac{1}{2}$
Littleton, *Junction of the new and old Roads* -	1	$54\frac{1}{2}$
Benges, *Smith's Shop* -	$1\frac{3}{4}$	$56\frac{1}{4}$
$\frac{3}{4}$ *m. farther, l. to Bognor* $9\frac{1}{2}$; *r. to*		
Sebbage Gate - - -	$1\frac{3}{4}$	58
Hainecker, *Public House* - - - -	$1\frac{1}{2}$	$59\frac{1}{2}$
Maudling, *Arundel Road* - - - - - -	$1\frac{3}{4}$	$61\frac{1}{4}$
l. to Arundel 8 m.		
* CHICHESTER, *entrance* - - - -	$1\frac{1}{2}$	$62\frac{3}{4}$
Chichester Cross - -	$\frac{1}{2}$	$63\frac{1}{4}$

Duncton. Before Duncton, on *l*, Burton Park, John Biddulph, Esq.; and a mile farther, on *r*, Wool Lavington, John Sargent, Esq.

Halnecker On *r*, Halnecker Park, Duke of Richmond; and a little farther, on *r*, Goodwood, a most beautiful and commanding situation, the residence of the Duke of Richmond.

LONDON to HAVANT.

* *To PETERSFIELD, Hants, p.* 19 - - -	—	$54\frac{1}{4}$
r. to Alton $12\frac{3}{4}$ *m.*		
Gravel Hill - - - -	$4\frac{1}{4}$	$58\frac{1}{2}$
A little farther, r. to Hambledon $4\frac{1}{4}$ *m.*		
* Horndean - - - -	$3\frac{1}{4}$	$61\frac{3}{4}$
r. to Portsmouth $10\frac{1}{2}$ *m.; l. cross the Forest of Bere, to*		
Leigh - - - - - -	$2\frac{1}{2}$	$64\frac{1}{4}$
* *HAVANT* - - -	$1\frac{1}{2}$	$65\frac{3}{4}$

Horndean. On *l*, Stansted Park, lately Richard Barwell, Esq., now — Way, Esq.

Leigh. On *r*, W. Garrett, Esq.

ISLE OF WIGHT
HAMPSHIRE
PORTSMOUTH HARBOUR
GOSPORT
PORTSMOUTH
Hallerh
Monckton
Stokes Bay
Bramble Bank
Middle Bank
Mother Bank
SPITHEAD
LYMINGTON
Hurst Cas
Yarmouth Pt
Cowes Harbour
W. Cowes
E. Cowes
Gurnet Bay
Thorness Bay
Newtown Bay
Northwood
Whippingham
Cowes
Medina
Newport
Carisbrooke
Carisbrooke Castle
Kings Forest
Barracks
Yarmouth
Thorley
Shalfleet
Newtown
Elmsworth
Gr. Thorness
Freshwater
Freshwater Bay
Totland Bay
Alum Bay
Shingles
Swainston
Calbourne
Brook
Mottistone
Brixton
Shorwell
Chale
Kingston
Godshill
Apuldercombe Pk
Shanklin
Bonchurch
Whitwell
Niton
Blackgang Chine
Chale Bay
Brixton Bay
Sandown Bay
Shanklin Chine
Dunnose Pt
Yaverland
Royal Beach
Sandown Fort
Binsted
Brading
St Helens
Bembridge
Newchurch
Arreton
Godshill
Rookley
Ventnor
Bembridge Pt
Bembridge Harbour
Seaview
Ryde
Wootton
Fishbourne
Cowes
Gurnet Bay
Thorness Bay
Newtown Bay
Medina
Mother Bank
SCALE OF MILES
1 2 3 4

III.

ROADS

IN

THE ISLE OF WIGHT.

	MILES
London to Southampton, from Hyde Park Corner, the Route of the Poole Mail Coach, is	77
By Bishop's Waltham	75¼
By Basingstoke and Winchester	74½

London to Portsmouth, from the Surrey Side of London Bridge, the Route of the Mail Coach, is	72¼

By Water.	From Southampton to Cowes	12
	From Portsmouth to Cowes	12
	From Portsmouth to Ride	5

☞ A Mail Packet sails from Southampton to Cowes every Morning at Seven o'Clock, and returns every Evening at Three.

INNS *which supply* POST HORSES.

COWES. The *Fountain and Vine.*
NEWPORT. *Bugle, Green Dragon,* and *Sun.*
LOWER RIDE. *Bugle.*
UPPER RIDE. *Nag's Head,* and *Star.*
YARMOUTH. *Bugle,* and *George.*

INNS *which do not supply* POST HORSES.

UPPER RIDE. *Yelf's Hotel.*
BONCHURCH. *The Union Inn.*
VENTNOR. *New Inn,* near Steephill.
NITON. *The White Lion.*
BRIXTON. *The New Inn.*
FRESHWATER GATE *Inn.*

COWES to BRADING.

* *To NEWPORT* - -	—	5	*Newport.* Five miles beyond, on *r*, Knighton House, M. Bisset, Esq.
1 *mile beyond Newport, l. to Ride* 7 *m.* *r.* over Arreton and Ashey Downs to			
Brading - - - - -	7½	12½	*Brading.* A mile before Brading, on *l*, Nunwell, Sir W. Oglander, Bart.; on *r*, Grove House, D. Collins, Esq.

OR,

OR, COWES to BRADING, *circuitously.*

* *To NEWPORT* - -	—	5	*Cowes.* On an eminence beyond Cowes, Belle Vue, George Ward, Esq. Two miles from Cowes, on *l*, Medham, Edw. Green, Esq.
A mile beyond Newport, r. to Brading, over Arreton Downs 6½ m.; l. to			
Wootton Bridge - -	4	9	*Wootton Bridge.* On *r*, Fern Hill, Lord Bolton. Between Wootton Bridge and Binstead, on *l*, on the coast, the ruins of Quarr Abbey, now a barn.
Binstead - - - - -	3	12	
* Ride - - - - -	2	14	
St. John's - - - -	1	15	*St. John's.* E. Simeon, Esq. Between St. John's and the Priory, on *l*, Fairy Hill, Rev. H. Oglander; and near it, Sea Grove, Mrs. Smith.
r. to Brading 3 m.; or to			
The Priory - - - -	3	18	*The Priory.* Sir Nash Grose, Knt.
St. Helen's Green - -	1	19	
Brading - - - - -	2½	21½	

COWES to RIDE.

Cross the Ferry to East Cowes - - - -	—	½	*East Cowes.* On *r*, on the hill, a Castle belonging to J. Nash, Esq. About half a mile on *l*, the elegant building of Lord H. Seymour. About a mile from East Cowes, on *l*, Osborne, the late Robt. Pope Blachford, Esq.
Wootton Bridge - -	3½	4	*Wootton Bridge.* Near this place, Fern Hill, Samuel Shute, Esq.
Binstead - - - - -	3	7	
* Ride - - - - -	2	9	

COWES to SHANKLIN.

* *To NEWPORT* - -	—	5	*Standen.* Capt. Hamilton.
St. George's Down -	2	7	*Pidford.* Pidford House, Rev. Dr. Worsley.
Arreton - - - - -	2	9	
Brenston - - - -	2½	11½	*Niton.* On *r.* of Niton, St. Catherine's rocky cliffs. In the year 1799 several of these rocks were overthrown by violent convulsions of the earth. Farther, on *r*, the extraordinary and tremendous chasm, called Blackgang Chine. Between Niton and St. Lawrence, on *r*, Mirables Cottage, the summer retreat of George Arnold, Esq.
Apse - - - - -	1¾	13¼	
Shanklin - - - - -	1¾	15	
OR, *circuitously.*			
* *To NEWPORT* - -	—	5	
Standen - - - - -	1½	6½	
Pidford - - - - -	1½	8	
l. to Steephill by Godshill 7 m.			
Beerlay - - - - -	4½	12½	*St. Lawrence.* Between St. Lawrence and Steephill, on *r*, the Marine Cottage and Vineyard of Sir Richard Worsley, Bart.
Niton - - - - -	1½	14	
St. Lawrence - - -	3½	17½	
Steephill - - - -	1	18½	*Steephill.* Here is a Cottage belonging to Lord Dysart. Between Steephill and Bonchurch, Boniface, Mrs. Bowdler.
Bonchurch - - - -	2	20½	
Shanklin - - - -	2	22½	

COWES to STEEPHILL.

* *To NEWPORT* -	—	5	*Standen.* Capt. Hamilton.
Standen - - - - -	1½	6½	*Pidford.* Pidford House, Rev. Dr. Worsley.
Pidford - - - - -	1½	8	

r. to Steephill by Niton $10\frac{1}{2}$ *m.*		
Godshill - - - - -	2	10
Wroxall - - - - -	$3\frac{1}{2}$	$13\frac{1}{2}$
Steephill - - - -	$1\frac{1}{2}$	15

Godshill. Between Godshill and Wroxhall, on *r*, Appledurcombe Park, Sir Richard Worsley, Bart.

COWES to the NEEDLES.

☞ *The Seats are referred to in the Circuitous Route.*

* *To NEWPORT* - -	—	5
Carisbrook - - - -	1	6
l. to the Needles, by Shorwell and Brixton, $17\frac{1}{4}$.		
Calbourne - - - -	$4\frac{1}{4}$	$10\frac{1}{4}$
Over the Downs to		
Freshwater Gate - -	$6\frac{1}{2}$	$16\frac{3}{4}$
Needles Light-House -	$3\frac{1}{4}$	20
OR, *circuitously.*		
* *To NEWPORT* - -	—	5
Carisbrook - - - -	1	6
r. to Yarmouth by Calbourne $10\frac{3}{4}$ *m.; and to the Needles, over the Downs,* 14.		
Shorwell - - - - -	4	10
Brixton - - - - -	2	12
Mottestone - - - -	2	14
Brook - - - - - -	1	15
Freshwater Gate - -	5	20
Needles Light-House -	$3\frac{1}{4}$	$23\frac{1}{4}$

Carisbrook. On *l*, the Castle. Here Charles I. was detained a prisoner three months.

Shorwell. On *r*. North Court, Richard Bull, Esq. Beyond Shorwell, Wolverton, Charles Arcedeckne, Esq.

Freshwater Gate. On *r*, at the distance of about a mile, on the right bank of the river Yar, Aston House, — Hicks, Esq.

Freshwater. About two miles *r*. of Freshwater Gate, Freshwater House, E. Rushworth, Esq. A mile beyond Freshwater, on the left bank of the river Yar, opposite Yarmouth, at Norton, Norton Cottage, — Mitchell, Esq.; and Norton Lodge, Thomas Binstead, Esq.

The Needles are sharp-pointed rocks, situated at the western extremity of this island.

COWES to YARMOUTH.

To Whitehall - - -	—	$2\frac{1}{2}$
Newtown - - - -	$4\frac{3}{4}$	$7\frac{1}{4}$
Shallfleet - - - -	$1\frac{1}{4}$	$8\frac{1}{2}$
* *YARMOUTH* - -	4	$12\frac{1}{2}$
OR,		
* *To NEWPORT* - -	—	5
Newtown - - - -	$5\frac{1}{4}$	$10\frac{1}{4}$
Shallfleet - - - -	$1\frac{1}{4}$	$11\frac{1}{2}$
* *YARMOUTH* - -	4	$15\frac{1}{2}$
OR, *circuitously.*		
* *To NEWPORT* - -	—	5
Carisbrook - - - -	1	6
l. to the Needles, by Shorwell $17\frac{1}{4}$ *m.; and by the Downs,* 14.		
Calbourne - - - -	$4\frac{1}{4}$	$10\frac{1}{4}$
Thorley - - - - -	$5\frac{1}{4}$	$15\frac{1}{2}$
l. to the Needles $6\frac{1}{2}$ *m.*		
* *YARMOUTH* - -	1	$16\frac{1}{2}$

Carisbrook. Three miles beyond, on *r*, Swainston House, Sir John Barrington, Bart.

Calbourne. On *l*, Westover House, Lord Holmes.

Yarmouth. Col. Home.

RIDE to BONCHURCH.

To St. John's - - -	—	1
Brading - - - - - -	3	4
r. to Newport, over Arreton Down $7\frac{1}{2}$ *m.*		
Royal Heath - - -	$2\frac{1}{4}$	$6\frac{1}{4}$
Shanklin - - - - -	2	$8\frac{1}{4}$
Bonchurch - - - - -	2	$10\frac{1}{4}$

Brading. Two miles and a half on *l*, Hermit's Hole, a curious cavity in Culver Cliff. Between Brading and Royal Heath, on *l*, Sandown Fort.
Royal Heath. The late J. Wilkes, Esq.
Shanklin. The Chine, a fine chasm with a fall of water. A mile beyond Shanklin, on *l*, Luccombe Chine.
Bonchurch. On *l*, the Promontory called Dunnose.

RIDE to ST. HELENS.

To St. John's - - -	—	1
Nettlestone - - - -	2	3
St. Helens - - - - -	$\frac{3}{4}$	$3\frac{3}{4}$

St. Helens. On *l*, the Priory, Sir Nash Grose, Knt. St. Helen's Bay is often the station of the Royal Navy in time of war.

YARMOUTH to the NEEDLES.

To Thorley - - - - -	—	1
r. to Freshwater Gate -	$3\frac{1}{4}$	$4\frac{1}{4}$
Needles Light-House -	$3\frac{1}{4}$	$7\frac{1}{2}$
OR,		
Cross the river Yar to		
Norton - - - - - -	—	$\frac{3}{4}$
Freshwater - - - - -	1	$1\frac{3}{4}$
Weston - - - - - -	1	$2\frac{3}{4}$
The Needles - - -	$2\frac{3}{4}$	$5\frac{1}{2}$

Thorley. Between Thorley and Freshwater Gate, on *r*, Aston House, — Hicks, Esq.

Norton. Norton Lodge, Thomas Binstead, Esq.; and Norton Cottage, — Mitchell, Esq.

Freshwater. Freshwater House, E. Rushworth, Esq.

IV.

GREAT AND DIRECT ROADS

MEASURED FROM THE

SURREY SIDE of WESTMINSTER BRIDGE,

With the ROADS branching from them to Market and Sea-Port TOWNS.

	M.	F.	P.
☞ From the Surrey Side of London Bridge to Kennington Turnpike Gate	1	7	11
From the Surrey Side of Blackfriars Bridge to Ditto	1	6	1
From the Surrey Side of Westminster Bridge to Ditto	1	3	0
From the General Post Office, through the Borough, to Ditto	2	3	9

The Mile Stones on the Brighton Road, through Lewes and Ryegate, are numbered both from Westminster Bridge and Cornhill, making exactly the difference of 1 Mile. The Miles from Cornhill will shew the Distances from the General Post Office, Lombard Street.

LONDON to BRIGHTHELMSTONE, through LEWES, (N. M.)

To Kennington, T. G. *Surrey* - - - -	—	$1\frac{1}{4}$	*Brixton Causeway.* On *l*, at a distance, see Knight's Hill, late Lord Thurlow.
Brixton Causeway - -	2	$3\frac{1}{4}$	*Streatham.* On *l*, — Brown, Esq.; on *r*, Mr. Borradaile; and on *l*, Earl of Coventry.
Streatham - - - - *r. to Mitcham* $2\frac{1}{4}$ *m.; l. to*	2	$5\frac{1}{4}$	
* *CROYDON, entrance of* - - - - - - *A short distance in the town, l. to Bromley* $6\frac{1}{2}$ *m.; r. to Mitcham* $3\frac{3}{4}$ *; to Ewell* $7\frac{3}{4}$ *; and to Epsom* $9\frac{1}{4}$.	4	$9\frac{1}{4}$	*Croydon.* On *l*, Addiscombe Place, late E. of Liverpool; now a Seminary of Cadets for E. I. Company. At Croydon was a Palace formerly belonging to the Archbp. of Canterbury, now a Callico Printer's. The first prelate who resided here was Archb. Peckham, in 1278, and the last, Archb. Herring, in 1757. In this palace Archb. Parker gave an entertainment to Queen Elizabeth, which lasted seven days. Through Croydon, on *r*, Haling Grove, W. Hammond, Esq.
Croydon Turnpike - - *About a mile beyond, l. to Sanderstead* $1\frac{1}{4}$ *m.*	$\frac{3}{4}$	10	
Purley, *Direction Post* - *l.* over Riddlesdown to	$1\frac{1}{2}$	$11\frac{1}{2}$	
Rose and Crown Inn - Or by keeping along Smetham Bottom to the *r.* about $\frac{1}{2}$ a mile, and then bearing to the left, a new road is made to the Rose and Crown, which avoids Riddlesdown Hill, and is only a $\frac{1}{4}$ of a mile about. *r. to Ryegate* 9 *m.*	$2\frac{1}{4}$	$13\frac{3}{4}$	*Purley.* On *l.* of the 12th mile-stone, Purley, T. Leverton, Esq., late the residence of — Tooke, Esq., whence the etymological work of John Horne Tooke, Esq. has derived the singular title of "The Diversions of Purley." And on the Hill above Purley Down, on *l*, Sanderstead, Mrs. Wigsell. *Rose and Crown.* On *r*, the Lodge Gate to Garston Hall, C. A. Saville, Esq.

Marden Park Lodge -	$1\frac{1}{2}$	$15\frac{1}{4}$	*Marden.* On *l.* of 17, Marden Park, Sir Wm. Clayton, Bart., now in the occupation of John Hatsell, Esq.; and near it, but not in sight from the road, Flower, Hon. G. Neville, and Rooksnest, Lady Strachey.
Half Moon Inn - -	$\frac{1}{4}$	$15\frac{1}{2}$	
Quarry House Gate - *$\frac{3}{4}$ of a mile farther, l. to Westerham 7 m.*	$2\frac{1}{2}$	18	
* Godstone Green - - *At the 19th mile-stone, r. to Bletchingley $1\frac{3}{4}$ m.; London to*	1	19	*Fellbridge.* Near it, on *r*, Fellbridge Park, the late Sir G. A. Shuckburgh Evelyn, Bart., now in the occupation of John Nicholls, Esq.
Bletchingley $20\frac{3}{4}$ *m.*			
Stanstead Borough - -	$1\frac{1}{2}$	$20\frac{1}{2}$	*East Grinstead.* On *r*, Saint Hill, — Crawfurd, Esq.; and on *l*, East Court, E. Cranston, Esq. Two miles to the *l.* of East Grinstead, Hammerwood Lodge, M. D. Magens, Esq. M. P.
Blindly Heath, T. G. -	$2\frac{1}{2}$	23	
New Chapel Green - *r. to Brighton, through Linfield and Ditchling $27\frac{1}{2}$ m.*	2	25	
Fellbridge, *Sussex* - -	2	27	*Forest Row.* A mile on *l*, Ashdown House, J. T. Fuller, Esq.; and Holly Hill, W. Breton, Esq.
* *EAST GRINSTEAD* Cross the Medway river to	$1\frac{3}{4}$	$28\frac{3}{4}$	
Forest Row - - - - *l. to Tunbridge Wells 12 m.*	$2\frac{3}{4}$	$31\frac{1}{2}$	At 32, on *r*, Kidbrook, Right Hon. Charles Abbot, Speaker of the House of Commons.
Wych Cross, T. G. - - *r. to Lewes, through Chailey, $15\frac{1}{4}$ m.*	$2\frac{1}{2}$	34	*Wych Cross.* On *l*, Peppingford, — Bradford, Esq.
Nutley - - - - - - *Entrance of Maresfield, r. to Cuckfield 13 m.; l. to Tunbridge Wells 13.*	3	37	*Maresfield.* Before it, on *l*, Maresfield Park, J. Newnham, Esq. *Uckfield.* Before it, on *l*, Buxted Place, Miss Shuckburgh Evelyn. On *r*, the Rocks, R. T. Streatfield, Esq.
* Maresfield - - - *$\frac{1}{2}$ mile farther, l. to Tunbridge Wells $13\frac{1}{2}$ m.; to Mayfield $9\frac{1}{4}$; to Cross-in-Hand $7\frac{1}{2}$; and to Heathfield $9\frac{1}{4}$.*	$2\frac{3}{4}$	$39\frac{3}{4}$	*Horstead.* On *r*, Horstead Place, — Chase, Esq.
r. to * Uckfield - - *$\frac{1}{2}$ mile farther, l. to Hailsham 12 m.*	$1\frac{3}{4}$	$41\frac{1}{2}$	On *l.* of 47, Plashet Park, Lord Gage. *Lewes*, seated on the Ouse, which is navigable for Barges, contains six Parish Churches. Near this town was fought a bloody battle in 1263, when Henry III. and his son, afterwards Edward I, were made prisoners by the Earl of Leicester.
Horstead - - - - *Near Cliff, l. to Battle 26 m.; to Tunbridge Wells 22; to Cross in-Hand $11\frac{1}{2}$; to Heathfield $14\frac{1}{2}$; and to Hailsham 12.*	2	$43\frac{1}{2}$	*Ashcomb.* On *r*, — Boyce, Esq. *Falmer.* On *r*, Stanmer Park, Earl of Chichester.
Cliff - - - - - - - Cross the river Ouse.	6	$49\frac{1}{2}$	*Brighton.* About a mile and a half before Brighton, the Cavalry Barracks. Brighton was formerly a poor fishing town, but has for some years past become a place of fashionable resort, and now contains many handsome buildings. Here Charles II. embarked for France in 1651, after the battle of Worcester. Brighton is the station of the Packet Boats to and from Dieppe in France, during peace. Here the Prince of Wales has built an elegant Pavilion.
* *LEWES, Town Hall*	$\frac{1}{2}$	50	
Guide Post - - - - *r. to Chailey $5\frac{3}{4}$ m.; l. to*	$\frac{1}{2}$	$50\frac{1}{2}$	
The Barracks - - -	$\frac{3}{4}$	$51\frac{1}{4}$	
Ashcomb, T. G. - -	$\frac{1}{2}$	$51\frac{3}{4}$	
Falmer - - - - - -	$2\frac{1}{4}$	54	
* *BRIGHTHELMSTONE, Castle Inn*	$4\frac{1}{4}$	$58\frac{1}{4}$	

OR, To Wych Cross, T. G. *p.* 28 - - - - - -	—	34
Danehill - - - - -	$2\frac{3}{4}$	$36\frac{3}{4}$
Sheffield Bridge - -	$2\frac{1}{2}$	$39\frac{1}{4}$
Chailey Common - - *r. to Cuckfield 7 m.; l. to Maresfield* $5\frac{1}{4}$.	2	$41\frac{1}{4}$
Chailey - - - - - -	$1\frac{1}{2}$	$42\frac{3}{4}$
Cook's Bridge - - -	$3\frac{1}{4}$	46
Offam Street - - -	1	47
Guide Post - - - - - *l. to Lewes* $\frac{1}{2}$ *m.; London to*	$1\frac{1}{2}$	$48\frac{1}{2}$
* *LEWES* 49 *m.* *r. to* * *BRIGHTON*, *p.* 28 - - - - - -	$7\frac{3}{4}$	$56\frac{1}{4}$

Sheffield Bridge. On *l*, Sheffield Park, Lord Sheffield.

Chailey. On *l*, at a distance from the road, Newick Park, Sir Elijah Impey, Knt.

Cook's Bridge. On *l*, Coney Burrows, J. West, Esq.

Offam Street. On *r*, Thomas Partington, Esq.; and Combe Place, George Shiffner, Esq.

LONDON to BRIGHTHELMSTONE, through LINDFIELD and DITCHLING.

To New Chapel Green, *Surrey*, *p.* 28 - -	—	25
Copthorn Common -	$1\frac{3}{4}$	$26\frac{3}{4}$
Turner's Hill, T. G. *Sussex*	$3\frac{1}{2}$	$30\frac{1}{4}$
Apstead Green - - - Cross the Ouse Navigation.	$4\frac{1}{4}$	$34\frac{1}{2}$
* Lindfield - - - - *Through Lindfield, l. to Maresfield* 10 *m. A mile farther, r. to Cuckfield* 2.	$2\frac{1}{2}$	37
Wevelsfield - - - -	4	41
Ditchling, T. G. - - - *r. to Horsham, through Cowfold* $17\frac{1}{2}$ *m.*	4	45
Stanmer - - - - - -	4	49
* *BRIGHTHELMSTONE* - - - -	$3\frac{1}{2}$	$52\frac{1}{2}$

Turner's Hill. Before this place, on *r*, Rowfant, Rev. Mr. Bethune. Three miles beyond Turner's Hill, on *r*, Wakehurst Park, Captain Peyton.

Lindfield. Near it, on *l*, Mrs. Board.

Ditchling Hill. The highest in the county of Sussex, is 858 feet above the level of the sea.

Stanmer. On *l*, Earl of Chichester.

LONDON to BRIGHTHELMSTONE, through RYEGATE, (N. M)

To Kennington, T. G. *Surrey* - - - - *l. to Croydon* $8\frac{1}{4}$ *m.*	—	$1\frac{1}{4}$
Stockwell Common, *Swan* - - - - - - *r. to Lambeth, l. to Croydon.*	1	$2\frac{1}{4}$
Clapham Common, *Plough* - - - - *r. through Clapham to Kingston* $8\frac{1}{2}$ *m.*	1	$3\frac{1}{4}$
Upper Tooting, *Bell Inn*	$2\frac{1}{4}$	$5\frac{1}{2}$
Lower Tooting - - - *r. to Dorking, through Ewell,* $10\frac{1}{4}$ *m.; l. to*	$\frac{1}{2}$	6
Upper Mitcham - -	$1\frac{1}{2}$	$7\frac{1}{2}$

Clapham Common. At the entrance, on *l*, lately Lord Teignmouth, and several others. At the end of the Common, on *r*, — Saville, Esq., Samuel Thornton, Esq., Henry Thornton, Esq., &c. &c. &c.

On *l.* of the 4th mile-stone, late Rt. Hon. Sir Henry Cavendish, Bart.

Tooting. On *l.* of the 7th mile-stone, Rt. Hon. Lord Redesdale, late Chancellor of Ireland.

Mitcham. Near Mitcham, Biggin House, Wm. Abbot, Esq.

l. to Croydon 3¾ m.			
Lower Mitcham, *King's Head* - - - - -	¾	8¼	*Lower Mitcham.* On *r*, at the Bridge, Henry Hoare, Esq.
Cross the Wandle river.			
At the 9th mile-stone, l. to Carshalton 1¾ m.			*Banstead Downs.* On *l.* of the Obelisk, the Oaks, Earl of Derby.
* Sutton, *Cock Inn* -	3	11¼	Beyond the 16th mile-stone, on *r*, Tadworth Court, — Hudson, Esq.
r. to Ewell 3½ m.; l. to Croydon 4½.			
Banstead Downs, *Obelisk*	1¾	13	*Walton Heath.* A mile on *l*, Chipstead, John Fanshawe, Esq.
r. to Ewell 2½ m.; l. to Banstead 1.			
Canhatch Farm - - -	2	15	On *l.* of 18, Upper Gatton, Chas. Nath. Bailey, Esq.
Near ½ a mile farther, r. to Ewell 3½ m.; and thence to Kingston 5½.			
Tadworth, T. G. - -	1	16	*Gatton Inn.* On *l*, Gatton Park, Col. Wood.
Walton Heath, T. G. -	2	18	*Ryegate.* On *r*, the Priory, — Mowbray, Esq. The neighbourhood abounds with Fuller's Earth and Medicinal Plants. About half a mile from Ryegate, between Cockshut Hill and Wood Hatch Turnpike Gate, on *l*, — Yallop, Esq., and J. Goose, Esq.; on *r*, — Carter, Esq., and — Price, Esq.
Gatton Inn - - - -	1	19	
* *RYEGATE*, M. H. -	2	21	
r. to Dorking 6½ m.; l. to Westerham 14.			
Dovers Farm - - -	1¾	22¾	
Cross the Mole river.			
Hookwood Common -	3¾	26½	
* Crawley, *George Inn, Sussex* - - - -	4	30½	
Pease Pottage Gate -	2½	33	Near the 37th mile-stone, on *l*, Bridge House, Admiral Douglas.
r. to Horsham, l. to Tilgate Forest.			
Hand Cross - - - -	2	35	*Pease Pottage Gate* is at the entrance of Tilgate Forest; on *l*, Tilgate Cottage, G. Pigot, Esq.; on *r*, — Knowleys, Esq. Half a mile farther, on *r*, Holmbush, — Oliphant, Esq.
r. to Horsham 7 m.			
Slough Green, T. G. -	3	38	
Whiteman's Green -	1	39	
* *CUCKFIELD, King's Head* - - - - -	½	39½	
l. to Maresfield 13 m.			
Ansty, T. G. - - -	1½	41	*Whiteman's Green.* Near this place, on *l*, Bridge House, — Grainger, Esq.
St. John's Green - -	2½	43½	
Stonepound, T. G. - -	2½	46	*Cuckfield.* Beyond, on *r*, Cuckfield Place, Mrs. Sergison.
l. to Ditchling 2 m.; r. to Horsham, through West Grinstead, 16 m.			
Clayton, *Church* - -	1¼	47¼	*Clayton.* On *r*, Danny, H. Campion, Esq.
Piecomb, *Church* - -	1	48¼	
Patcham - - - - -	2½	50¾	*Patcham.* On *r*, late John Payne, Esq.; and on *l*, Stanmer, Earl of Chichester.
Preston, *Church* - -	1½	52¼	
Near Brighton, l. to Ditchling 7 m.; and to Lewes 8.			
* *BRIGHTHELMSTONE* - - - -	1¾	54	*Preston.* On *l*, Nath. Kemp, Esq.

LONDON to BRIGHTHELMSTONE, through DORKING and STEYNING, (N. M.)

To Lower Tooting, *Surrey, p* 29 - -	—	6
r. to Brighthelmstone, thro' Ryegate, 48 *m.*		
Merton, *Bridge* - -	1	7
Cross the Wandle river.		
½ mile farther, r. to Wimbledon 1½ *m.; and to Kingston* 5½.		
Morden, *Church* - -	2½	9½
* *EWELL, Bull's Head* - - - - -	3½	13
r. to Kingston 5½ *m.; l. to Ryegate* 9.		
* *EPSOM, King's Head* - - - - -	1½	14½
r. to Esher 5¼ *m.*		
Ashtead - - - - -	2¼	16¾
* Leatherhead, *Church*	1¾	18½
A little before the Church, r. to Guildford 11¾ *m.*		
Cross the river Mole.		
Mickleham, *Church* -	2	20½
Burfoot Bridge - - -	1	21½
Cross the river Mole.		
Entrance of Dorking, l. to Ryegate 6½ *m.*		
* *DORKING*, M. H. -	1¾	23¼
Through Dorking, r. to Guildford 12¼ *m.*		
Holmwood, T. G. - -	3¼	26½
Bear Green - - - -	1	27½
Capel, *Crown Inn* - -	1¾	29¼
Shire Mark Mill - -	2	31¼
Enter Sussex.		
Kingfold, T. G *Sussex* -	¾	32
1½ mile farther, r. to Warnham ¼ *m.; and thence to Arundel* 22; *l. to*		
**HORSHAM, entrance*	3¾	35¾
l. to Brighthelmstone, through Henfield 22 *m.; r. to*		
Den Park - - - -	1¼	37
Southwater - - - -	2¼	39¼
A mile farther, r. to Worthing by Shipley 14¼ *m.*		

Merton. On *l*, Merton Place, late Lord Nelson; on *r*, Wimbleton Grove, Jas. Farquahar, Esq. On *r.* of Merton, at Wimbleton, Earl Spencer, and Sir Stephen Lushington, Bart.

Beyond the 8th mile-stone, on *l*, Morden Hall, Sir Robt. Burnet; and a little distance from it, a new-built seat, Abraham Goldsmid, Esq.

Morden. On *r*, Morden Park, J. Calvert Clarke, Esq.; and, at a distance, on *r*, Coombe House, Lord Hawkesbury.

Ewell. On *l*, John Pollard, Esq., — Mears, Esq., and T. Woodman, Esq.; on *r*, — Williams, Esq.

Epsom. Before Epsom, on *l*, on the hill, Nork House, Lord Arden. Through Epsom, on *r*, Horton Park, — Trotter, Esq.; on *l*, — Haynes, Esq., Mrs. Hudson, Lady Dukingfield, J. Robinson, Esq.; and Woodcot Park, Lewis Tessier, Esq. Beyond, on *l*, Headley Hill, Rt. Ladbroke, Esq.; and Hookbreed Grove, E. Knipe, Esq.

Ashtead. On *l*, Ashtead Park, Rich. Howard, Esq. Beyond Ashtead, on *l*, Ashtead House, — Munro, Esq.; and at a distance, on *r*, may be seen Fetcham, Mrs. Hankey; and on *l*, at a considerable distance, a fine view of Norbury Park, Wm. Lock, Esq.

Leatherhead. On *r*, in the bottom, Earl of Tyrconnel; and on *r*, Randall Park, Sir John Coghill, Bart. At the end of Leatherhead, on *r*, Thorncroft, H. Bolton, Esq.; on *l*, — Whitfoord, Esq.

Mickleham. On *r*, Norbury Park, W. Locke, Esq., and Lady Talbot; on *l*, Juniper Hill, Sir Lucas Pepys, Bart.

Burfoot Bridge. On *l*, Box Dale, Gen. Barclay, Esq.; and beyond it, the Grove, Mrs. Bockett.

Dorking. Before Dorking, on *r*, on the Hill, Denbys, Wm. Jos. Denison, Esq. Entrance of Dorking, on *l*, Shrub Hill, Lord Leslie; and beyond it, on *l*, Deepden, Sir Charles Burrell, Bart.; and Chart Park, Sir Charles Talbot. Through Dorking, on *l*, Mrs. Warnford.

Bear Green. On *l*, Leith Hill Obelisk. Leith Hill is higher than any hill in Surrey, Sussex, or any of the adjoin-

West Grinstead - -	$3\frac{1}{2}$	$42\frac{3}{4}$	ing counties, being 993 feet perpendicular above the level of the sea.
Hare and Hounds - -	$1\frac{3}{4}$	$44\frac{1}{2}$	
l. to Henfield $3\frac{1}{2}$ m.; thence to Brighton $10\frac{1}{2}$; and to London, by Hand Cross, $44\frac{1}{4}$.			*Horsham.* On *r*, R. Hurst, Esq.; and Hill's Place, Lady Irwin. Beyond Horsham, on *l*, Den Park, W. Markwick, Esq.
* *STEYNING*, M. H. -	$5\frac{1}{2}$	50	
Direction Post - - -	$\frac{1}{2}$	$50\frac{1}{2}$	
r. to Worthing $7\frac{1}{4}$ m.			*West Grinstead.* On *l*, West Grinstead Park, Walter Burrell, Esq.; and on *r*, Knep Castle, Sir Charles Merrick Burrell, Bart.
l. to Bramber, *Church* -	1	$51\frac{1}{2}$	
Cross the Adur river.			
Beeding - - - - -	$\frac{1}{2}$	52	
Beeding Hill - - -	1	53	
r. to Old Shoreham 2 m.; 2 miles and a half farther, r. to Worthing, through Old Shoreham, Lancing, and Sompting, $8\frac{1}{4}$.			*Steyning.* Within a mile of Steyning, on *r*, Wiston Park, Charles Goring, Esq.
Southwick Mill - -	$3\frac{1}{4}$	$56\frac{1}{4}$	Above Wiston, Chanctonbury Hill, 814 feet perpendicular above the level of the sea.
* *BRIGHTHELMSTONE* - - - -	$4\frac{1}{2}$	$60\frac{3}{4}$	

LONDON to WORTHING.

* *To STEYNING, Sussex, above* - -	—	50	*Worthing* is frequented as a retired bathing-place, and has increased greatly within a few years. Coaches and waggons go regularly from London to this place, and here are two Inns that supply Post Horses, *viz.* the *New Inn*, and the *Sea House Hotel.* The sea is said to be gradually gaining ground on this coast.
Direction Post - - -	$\frac{1}{2}$	$50\frac{1}{2}$	
l. to Brighton $10\frac{1}{4}$ m.; r. to			
Sompting - - - -	$4\frac{1}{2}$	55	
Keep to the right, and then to the left, to			
Broadwater - - - -	$1\frac{1}{4}$	$56\frac{1}{4}$	
* *WORTHING, Sea Houses* - - - -	2	$58\frac{1}{4}$	

A New Turnpike Road, less Hilly, and saving Four Miles.

* *To HORSHAM, Sussex, p. 31* - -	—	$35\frac{3}{4}$	*Den Park.* On *l*, W. Markwick, Esq.
Den Park - - - -	$1\frac{1}{4}$	37	*Shipley.* On *l*, West Grinstead Park, Walter Burrell, Esq.; and Knep Castle, Sir Charles Merrick Burrell, Bart.
Southwater - - - -	$2\frac{1}{4}$	$39\frac{1}{4}$	
A mile farther, keep to the right to			
Shipley - - - - -	$2\frac{1}{2}$	$41\frac{3}{4}$	
Ashington, *Windmill* -	$4\frac{1}{4}$	46	*Ashington Common.* On *r*, Worminghurst Park, Duke of Norfolk.
Washington Common -	2	48	
Finden - - - - -	$2\frac{1}{2}$	$50\frac{1}{2}$	*Washington.* On *l*, Wiston Park, Chas. Goring, Esq.; and one mile beyond, on *r*, Highden, C. F. Goring, Esq.
The Arundel Road - -	2	52	
r. to Arundel 7 m.			
* *WORTHING, Sea Houses* - - - -	$2\frac{1}{2}$	$54\frac{1}{2}$	*Finden.* On *r*, W. Frankland, Esq., and the late — Richardson, Esq.

LONDON to BRIGHTHELMSTONE, through HORSHAM and HENFIELD, (N. M.)

* *To HORSHAM, Sussex, p. 31* - -	—	$35\frac{3}{4}$	☞ *There is another road to Brighton, from Hyde Park Corner. Thus, to Kingston (see the road from London to Chertsey, p. 42)* 10 *miles, thence to Ewell* $5\frac{1}{2}$, *and thence to Brighton (p.* 31 *and* 32*)* $47\frac{3}{4}$ *; in all,* $63\frac{1}{4}$.
Forward to Brighton, thro' Steyning, 25 *m.; ½ mile beyond Horsham, l. to Hand Cross* 8 *; r. to*			
Cowfold, *Church* - -	$6\frac{3}{4}$	$42\frac{1}{2}$	*Horsham.* Between Horsham and Cowfold, on *r*, Nuthurst Lodge, late Wm. Nelthorpe, Esq., now his sister's.
Corner House, T. G. -	$2\frac{1}{4}$	$44\frac{3}{4}$	
Moak Bridge - - -	$\frac{3}{4}$	$45\frac{1}{2}$	
Cross the Adur river.			
Crouch Hill, T. G. - -	$\frac{3}{4}$	$46\frac{1}{4}$	At 39, you enter St. Leonard's Forest, by Monk's Gate.
* Henfield, *George Inn*	1	$47\frac{1}{4}$	*Moak Bridge.* On *l*, Shermanbury Place, Rev. Mr. Challen.
Terry's Cross - - -	$1\frac{1}{2}$	$48\frac{3}{4}$	
New Timber, T. G. -	$2\frac{3}{4}$	$51\frac{1}{2}$	*Terry's Cross.* On *l*, Woodmancote Place, John Dennett, Esq.; and farther to the *l*, at Albourn, Albourn Place, the property of Chas. Goring, Esq.
Saddlescombe Farm -	$\frac{1}{2}$	52	
$4\frac{1}{2}$ *m. farther, l. to Steyning* $9\frac{1}{2}$ *m.; and to Worthing* $12\frac{1}{2}$.			
* *BRIGHTON, Castle Inn* - - - - - -	$5\frac{1}{2}$	$57\frac{1}{2}$	*New Timber Place.* John Lewis Newnham, Esq.

LONDON to SOUTH and EAST BOURNE, through UCKFIELD.

* *To* Uckfield, *Sussex, p.* 28 - - - - - -	—	$41\frac{1}{2}$	*East Hoathley.* On *r*, Hall Land Park, late Duke of Newcastle, now Earl of Chichester ; the House destroyed, and the Park converted into Farms.
$\frac{1}{2}$ *mile farther, r. to Lewes* 8 *; l to*			
East Hoathley - - -	5	$46\frac{1}{2}$	
Whitesmith Green - -	2	$48\frac{1}{2}$	
$\frac{3}{4}$ *mile farther, r. to Lewes* 8.			
* Horsebridge, T. G. -	4	$52\frac{1}{2}$	*Horsebridge.* Near it, on *l*, the Broad, Jer. Mason, Esq.
* South and East Bourne, *p.* 17 - - - - - -	$9\frac{1}{4}$	$61\frac{3}{4}$	

LONDON to NEWHAVEN and SEAFORD.

* *To LEWES, Sussex, p.* 28 - - - - - -	—	50	*Newhaven* has a convenient little harbour, whence coals and other articles are carried up the river Ouse to Lewes.
Iford - - - - - - -	$1\frac{3}{4}$	$51\frac{3}{4}$	
Rodmill - - - - - -	1	$52\frac{3}{4}$	
Deans - - - - - -	2	$54\frac{3}{4}$	*Seaford* is a borough and a sea-port, which has suffered greatly by the depredations of foreign enemies ; it was attacked by the French in 1560, who were repulsed by Sir Nicholas Pelham. Seaford is famous for the small birds called Wheatears.
Piddinghoe - - - - -	1	$55\frac{3}{4}$	
* Newhaven - - -	1	$56\frac{3}{4}$	
Cross the Ouse river to			
Bishopstone - - - -	2	$58\frac{3}{4}$	
Blachington - - - -	$\frac{3}{4}$	$59\frac{1}{2}$	
* Seaford - - - - -	$\frac{3}{4}$	$60\frac{1}{4}$	

LONDON to GUILDFORD, through EWELL and LEATHERHEAD.

* *To* Leatherhead, *Surrey, p.* 31 - -	—	$18\frac{1}{2}$	*Leatherhead.* A mile beyond, on *r*, Fetcham Park, Mrs. Hankey.
l. to Dorking $4\frac{3}{4}$ *m.* *r*, Cross the river Mole to			
Great Bookham - -	$2\frac{1}{4}$	$20\frac{3}{4}$	*Great Bookham.* On *r*, Eastwick Park, James Lawrell, Esq.; and on *l*, Viscountess Downe. Half a mile beyond Great Bookham, at Little Bookham, Rev. G. Pollens.
Effingham - - - -	$1\frac{1}{2}$	$22\frac{1}{4}$	*Effingham.* On *l*, a white house, Major-General Delancey.
East Horsley - - -	$1\frac{3}{4}$	24	*East Horsley.* On *r*, Wm. Currie, Esq., and — Weston, Esq. Two miles beyond East Horsley, on *r*, Hatchlands, built by Admiral Boscawen, George Sumner, Esq.
Merroe - - - - -	$4\frac{1}{2}$	$28\frac{1}{2}$	*Merroe.* On *r*, Clandon Park, Earl of Onslow.
$1\frac{3}{4}$ *m. farther, r. to Kingston* 17; *forward to*			
* *GUILDFORD, White Hart Inn* - -	$2\frac{1}{4}$	$30\frac{3}{4}$	*Guildford.* Before Guildford, see, on *r*, Stoke Park, F. Hillier, Esq.

LONDON to ARUNDEL, through DORKING and BILLINGHURST, continued to LITTLE HAMPTON, (N. M.)

To Kingfold, T. G. *Sussex, p.* 31 - - -	—	32	
$1\frac{1}{2}$ *mile farther, forward to Horsham* $2\frac{1}{4}$; *r. to*			
Warnham - - - -	$1\frac{3}{4}$	$33\frac{3}{4}$	*Broadbridge Heath.* On *l*, Hill Place, Lady Irwin; and on *r*, Field Place, Tim. Shelley, Esq.; and beyond it, Strood, John Commerell, Esq.
Broadbridge Heath -	$1\frac{3}{4}$	$35\frac{1}{2}$	
l. to Horsham $1\frac{3}{4}$ *m.*			
New Bridge - - -	$\frac{3}{4}$	$36\frac{1}{4}$	
Slinfold - - - - -	$1\frac{1}{2}$	$37\frac{3}{4}$	
Roman Road - - -	$\frac{1}{2}$	$38\frac{1}{4}$	
Billinghurst - - - -	$3\frac{3}{4}$	42	*Billinghurst.* Before, on *l*, a new house, — Bettesworth, Esq.
Hadfordshern - - -	$1\frac{3}{4}$	$43\frac{3}{4}$	
r. to Guildford $19\frac{1}{4}$ *m.*			
Pulborough, *Swan Inn*	$3\frac{1}{2}$	$47\frac{1}{4}$	*Pulborough.* — Spragg, Esq.
l. to Storrington; r. to Fittleworth $2\frac{1}{2}$ *m.; thence to Petworth* $3\frac{1}{4}$.			*Hardham.* See under the hill, Stopham, Walter Smith, Esq.
Cross the Arun river.			
Hardham - - - -	$\frac{3}{4}$	48	*Bury Hill.* On *l*, see Parham Park, Sir Cecil Bishopp, Bart., a white house under some woods.
Cold Waltham - - -	$1\frac{1}{4}$	$49\frac{1}{4}$	
Watersfield - - - -	$\frac{3}{4}$	50	
Bury Old Gate - - -	$\frac{1}{2}$	$50\frac{1}{2}$	
Here you join the road to Arundel, through Petworth, p. 20.			
r. to Petworth $5\frac{3}{4}$ *m.; l. to*			
Bury, *White Horse* -	$1\frac{1}{4}$	$51\frac{3}{4}$	
Bury Hill, *the summit* -	1	$52\frac{3}{4}$	

Houghton Hill, *the summit* - - - -	1¼	54
* *ARUNDEL, Norfolk Arms* - - - - -	2¼	56¼
r. to Chichester 10 *m.* Cross the Arun river. *l. to Brighton* 19 *m.; r. to* Leominster - - - -	2¼	58½
Court Week - - -	1	59½
Little Hampton - - -	¾	60¼
OR, * *To HORSHAM, Sussex, p.* 31 - -	—	35¾
r. to Hill Place - - -	¾	36½
Broadbridge Heath - -	1	37½
Thence to Little Hampton, *p.* 34 *and* 35 - - - -	24¾	62¼

Arundel. The Castle, Duke of Norfolk. (See p. 21.)

☞ *The above road from Horsham to Arundel is bad in winter; but you may go by the New Worthing Road, p.* 32, *and turn on r. at the Chichester road, which is* 3 *miles further, but avoids some bad hills.*

LONDON to ARUNDEL, through STEYNING, (N. M.)

* *To STEYNING, Sussex, p.* 32 - -	—	50
r. to Finden 5 *m.; thence to Arundel* 8. Direction Post - - -	½	50½
l. to Brighton 10¾ *m.; r. to* Sompting, *Marquis of Granby Inn* - - -	4½	55
l. to Brighton 10¼ *m.* Broadwater Green - -	1¼	56¼
l. to Worthing 1½ *m.; and to West Tarring* 1 *; r. to Finden* 2¾. Patching Pond - - -	3½	59¾
* *ARUNDEL, Bridge*	4¾	64½

Patching Pond. Beyond, on *r*, Angmering Park, the late — Walker, Esq.

Arundel. The Castle, Duke of Norfolk. (See p. 21.)

LONDON to NEW SHOREHAM, (N. M.)

* *To STEYNING, Sussex, p.* 32 - -	—	50
Direction Post - - -	½	50½
r. to Worthing 7¼ *m.; l. to* Bramber, *Church* - -	1	51½
Cross the Adur river. Beeding - - - - -	½	52
Beeding Hill - - -	1	53
l. to Brighton 7¾ *m.; r. to* Little Buckingham, *Farm*	2¼	55¼
r. to Old Shoreham ¼ *m.; l. to Brighton* 6¾ *; forward to* * *NEW SHOREHAM*	¾	56

Bramber. The ruins of the Castle.

Little Buckingham Farm. On *l*, Buckingham House, — Bridger, Esq.

Shoreham has a good harbour. Here Ella the Saxon landed, and drove the British into a great wood, (called the Forest of Anderida, now the Weald of Sussex) and possessing himself of this part of the country, established the kingdom of the South Saxons.

LONDON to BOGNOR, by PETWORTH, (N. M.)

* *To PETWORTH, Sussex, p.* 20 - - *l. to Arundel* 11½ *m. Thro' the town, r. to Midhurst* 6½.	—	49

Petworth. Earl of Egremont's House and Park, well worth seeing.

l. to Conder's Hole, T. G. Cross the Rother river.	$1\frac{1}{2}$	$50\frac{1}{2}$	*Duncton.* Before, on *l*, Burton Park, John Biddulph, Esq.; and a mile farther, on *r*, Wool Lavington, John Sargent, Esq.
Duncton, *opposite the Church* - - - -	$2\frac{1}{4}$	$52\frac{3}{4}$	
Upper Waltham - -	$2\frac{1}{4}$	55	
Benge's Gate - - -	$1\frac{1}{4}$	$56\frac{1}{4}$	*Eartham.* On *r*, late the residence of William Hayley, Esq., now William Huskisson, Esq.
About ½ mile farther, r. to Chichester 6½ m.; forward to			
Eartham - - - - -	$1\frac{3}{4}$	58	
Road to Chichester and Arundel - - - -	$1\frac{3}{4}$	$59\frac{3}{4}$	*South Berstead.* A mile and a half to the *r*, at Aldwick, A. Williams, Esq., and Admiral Cornwallis.
r. to Chichester 6 m.; l. to Arundel 4½.			
Eastergate - - - -	1	$60\frac{3}{4}$	*Hothampton.* The late Sir R. Hotham, now Col. Scott.
r. to Aldingbourne; l. to			
Shripney - - - -	$2\frac{1}{2}$	$63\frac{1}{4}$	
South Berstead - - -	$1\frac{1}{2}$	$64\frac{3}{4}$	
Hothampton, *Crescent* -	$\frac{1}{2}$	$65\frac{1}{4}$	*Bognor* is a noted bathing place.
* Bognor, *Hotel* - -	1	$66\frac{1}{4}$	

LONDON to BOGNOR, by CHICHESTER, (N. M.)

* *To* CHICHESTER, *Sussex, p.* 21 - -	—	61	Elbridge - - - - -	$1\frac{1}{2}$	65
Merston Stream - -	$2\frac{1}{2}$	$63\frac{1}{2}$	South Berstead - - -	2	67
About ½ mile farther, l. to Colworth; r. to			Hothampton, *Crescent* -	$\frac{1}{2}$	$67\frac{1}{2}$
			* Bognor, *Hotel* - -	1	$68\frac{1}{2}$

LONDON to BOGNOR, by ARUNDEL, (N. M.)

* *To ARUNDEL, Sussex, p.* 35 - -	—	$56\frac{1}{4}$	*Tortington.* On *r*, W. M. Leeves, Esq.
Tortington - - - -	$3\frac{1}{4}$	$59\frac{1}{2}$	
Yapton - - - - -	$1\frac{3}{4}$	$61\frac{1}{4}$	
Felpham - - - - -	4	$65\frac{1}{4}$	*Yapton.* C. S. Dickens, Esq.
* Bognor - - - -	$1\frac{1}{2}$	$66\frac{3}{4}$	

V.

GREAT AND DIRECT ROADS

MEASURED FROM

HYDE PARK CORNER,

With the Roads branching from them to Market and Sea-Port Towns.

☞ To find the Distances from the General Post Office, Lombard Street, add 3 Miles, 1 Furlong, 24 Poles, or 3¼ Miles, to the Distances here given.

LONDON to POOLE, through Farnham, Winchester, and Southampton, Mail Coach Road.

To Sloane Street, *Knightsbridge, Middlesex* - - - - - -	—	½
l. to Putney Church 4¼ m.		
Kensington, *Palace Gate* - - - - - -	1	1½
Hammersmith - - -	2½	4
Turnham Green - -	1	5
A little beyond the 6th milestone, l. through Kew to Richmond 3¾.		
* *BRENTFORD* - -	2	7
Cross the Grand Junction Canal.		
Just before the 8th milestone, l. to Twickenham 2½ m.		
Smallbury Green - -	2	9
* *HOUNSLOW* - -	¾	9¾
r. to Oxford 48¼ m.; l. to		
The Powder Mills - -	2	11¾
Cross the New river.		
* Bedfont, or Belfont -	1½	13¼
* *STAINES* - - -	3¼	16½
l. to Kingston 9½ m.		
Cross the Thames river at Staines Bridge, and enter Surrey.		
* Egham, *Surrey* - -	1¼	17¾
r. to Old Windsor 2¼ m.; thence to Windsor 2¾; London to		

Kensington. The Palace, their R. H. the Princess of Wales, Dukes of Sussex and Cambridge.

At 2, on *r*, Holland House, Ld. Holland.

Hammersmith. On *l*, Brandenburg House, Margravine of Anspach.

Turnham Green. Wm. Devaynes, Esq.; on *l*. of Turnham Green, Chiswick House, Duke of Devonshire; Sutton Court, — Sidebotham, Esq.; Grove House, Mrs. Luther.

Brentford. A little beyond the 6th milestone, on *l*, Kew Bridge, on the other side of which is Kew Palace.

At 8, on *l*, Sion House, Duke of Northumberland; on *r*, nearly opposite, Sion Hill, Duke of Marlborough; and about a mile farther up the lane, Osterly Park, Earl of Jersey.

Smallbury Green. On *r*, Spring Grove, Sir Joseph Banks, Bart.; and on *l*, Thos. Murthwaite, Esq.

Hounslow. A mile on *l*, Whitton, Geo. Gostling, Esq.; and near it, Whitton Dean, Col. William Campbell, and Whitton Park, Mrs. Dennis. Half a mile beyond the Powder Mills, on *l*, Hanworth; and on *r*, Hanworth House, Jas. Wyatt, Esq. the architect.

Bedfont. One mile and a half on *l*, at Ashford, L. Voxhall, and J. Ray, Esqrs.

On *r*. of 15, Stanwell Church, and Stanwell House, Sir Wm. Gibbon.

Egham. On *r*, on Cooper's Hill, Kingswood, Wm. Smith, Esq.

* *WINDSOR* 22¾ *m.* *And Egham to Reading, thro' Winkfield* 19½.			*Virginia Water.* On *l*, St. Anne's Hill, late Rt. Hon. Chas. Jas. Fox. At 21½, on *r*, Windsor Park.
Virginia Water - - - *r. to Reading by Oakingham* 18 *m.*	2¾	20½	*Bagshot Heath.* On *l*, Hatton Hall, T. Bourke, Esq.; and Hall Grove, —— Leicester, Esq.
Shrub's Hill - - - -	1¼	21¾	*Bagshot.* On *r*, Bagshot Park, Duke of Gloucester.
Bagshot Heath - - -	1¼	23	*Frimley.* On *r*, John Tickell, Esq. Between Frimley and Farnborough, on *l*, Windmill Hill, Lady of Gen. Grant.
* Bagshot, *entrance of* -	3	26	*Farnborough.* On *l*, Farnborough Place, Henry Wilmot, Esq.
Golden Farmer - - - *r. to Basingstoke* 18 *m.; l. to*	1½	27½	*Farnham.* Near, on *l*, Moore Park, — Timson, Esq., and Waverley Abbey. At Farnham, the Castle, Bishop of Winchester.
Frimley - - - - -	2¾	30¼	*Bentley Green.* — Thresher, Esq. On *l.* of it, the Woods of Holt Forest.
Cross the Blackwater river at Frimley Bridge.			*Froyle.* On *r*, Froyle Place, Sir Thos. Miller, Bart.; and on *l*, James Ward, Esq.
Farnborough, *Hants* -	1¾	32	*Alresford.* At Old Alresford, a white house, Gen. Shireff; a red house by the Church, Lord Rodney. Beyond Alresford, on *r*, New Place, P. Powlet, Esq.
Basingstoke, *Canal* -	2	34	At 59, on *r*, Ovington, — Standerwick, Esq.; near the Church, the Parsonage.
* *FARNHAM, Surrey* *l. to Guildford* 10 *m.*	4¼	38¼	About 62, on *r*, Sir Chaloner Ogle, a white house, sheltered by woods; and beyond it, Avignon, Earl Temple.
Bentley Green, *Hants* -	4	42¼	*Winchester.* On *l*, King's House, now used as Barracks.
Froyle - - - - -	2¼	44½	*St. Croix.* The Hospital, for the support of 12 decayed tradesmen. On the *l.* of St. Croix, Catherine's Hill, on which is a cluster of trees, and an intrenchment, from which Oliver Cromwell bombarded the city of Winchester, and afterwards took it.
Holybourn - - - -	2	46½	*Compton.* Before, on *l*, Twyford, Hon. Mrs. Shipley.
* *ALTON* - - - -	1	47½	*Otterborne.* On *r*, Cranbury House, Sir Nath. Holland, Bart.
Chawton - - - - - *l. to Petersfield* 11¾ *m.; and to Bishop's Waltham* 7½.	1¼	48¾	*Stoneham Common.* On *l*, North Stoneham Park, John Fleming, Esq. Only the Summer-house and Park are to be seen from the road.
Ropley Stoke - - -	4¼	53	*Southampton.* Southampton Castle, Marquis of Lansdown. Within a mile and a half on *l*, Bevis Mount, Edw. Horne, Esq.; and Portswood, late Gen. Stibbert; half mile farther, on *r*, Belle Vue, J. Jackson, Esq.
Ropley Dean, *Anchor Inn*	1¾	54¾	*Millbrook.* On *r*, Freemantle, J. Jarrett, Esq.
Bishop's Sutton - - -	1¼	56	
* *ALRESFORD* - -	1¼	57¼	
Seward's Bridge - -	1	58¼	
* WINCHESTER - - *Roads branch on the r. from Winchester to Basingstoke* 17¼ *m.; to Whitchurch* 13; *to Andover* 13; *to Stockbridge* 9; *and to Romsey* 11; *on l. to Bishop's Waltham* 10¼.	6¾	65	
St. Croix - - - -	1	66	
Compton - - - -	1½	67½	
Otterborne - - - -	2	69½	
Chandler's Ford Bridge	2	71½	
Stoneham Common - *r. to Romsey* 5 *m.; l. to Chichester* 32¾.	2½	74	
A mile before Southampton, on l. to Gosport 21 *m.*			
* *SOUTHAMPTON* -	3	77	
Mill Brook - - - -	2	79	
Redbridge - - - -	1¼	80¼	

Cross the Andover Canal and the Anton river.		
Totton - - - - - -	$\frac{1}{2}$	$80\frac{3}{4}$
l. to Lymington $15\frac{1}{2}$ *m.*		
Cadnam - - - - - -	$4\frac{1}{2}$	$85\frac{1}{4}$
r. to Romsey 6 *m.; and to Salisbury* $14\frac{1}{2}$ *; l. to Lymington* $12\frac{1}{2}$.		
* Stoney Cross - - -	$2\frac{1}{4}$	$87\frac{1}{2}$
Picked Post - - - -	$6\frac{1}{4}$	$93\frac{3}{4}$
* *RINGWOOD* - -	3	$96\frac{3}{4}$
r. to Salisbury 18 *m.; l. to Christchurch* 7.		
St. Leonard's Bridge -	$3\frac{1}{2}$	$100\frac{1}{4}$
New Bridge, *Dorset* -	$\frac{3}{4}$	101
l. through Kingston to Poole 10 *m.*		
* *WIMBORN MINSTER* - - - -	$5\frac{1}{4}$	$106\frac{1}{4}$
r. to Salisbury, thro' Cranbourne, $21\frac{1}{2}$ *m.; and to Blandford* 10 *;* $3\frac{1}{4}$ *farther, r. to Blandford* 11. *Within* $1\frac{3}{4}$ *of Poole, r. to Wareham* $8\frac{1}{4}$.		
* *POOLE* - - - -	$6\frac{1}{2}$	$112\frac{3}{4}$

Cadnam. Near it, on *l*, — Gilbert, Esq.

Stoney Cross. Near, on *l*, Castle Mallwood Cottage, Robert Drummond, Esq.; and on *r*, Rufus's Stone, where Rufus was killed by an arrow when hunting. Three miles beyond Stoney Cross, on *l*, Bolderwood Lodge, Duke of Gloucester.

St. Leonard's Bridge. Th. Browne, Esq.

Wimborn Minster. Beyond, on *r*, Merley Hall, John Willet, Esq.; and on *l*, Great Canford, Sir John Webb, Bt.

LONDON to EXETER, through ANDOVER, SALISBURY, and DORCHESTER, MAIL COACH ROAD.

To Golden Farmer, *Surrey, p.* 38 - -	—	$27\frac{1}{2}$
l. to Farnham $10\frac{3}{4}$ *m.; r. to*		
* Blackwater, *Hants* -	3	$30\frac{1}{2}$
* Hartford Bridge - -	5	$35\frac{1}{2}$
Hartley Row - - -	$\frac{3}{4}$	$36\frac{1}{4}$
$1\frac{1}{4}$ *m. farther, l. to Odiham* $3\frac{1}{4}$.		
* Murrell Green - -	2	$38\frac{1}{4}$
Hook, *White Hart* -	1	$39\frac{1}{4}$
Maplederwell Hatch -	$3\frac{1}{2}$	$42\frac{3}{4}$
Cross the Basingstoke canal.		
* *BASINGSTOKE* -	$2\frac{1}{2}$	$45\frac{1}{4}$
l. to Alton $12\frac{3}{4}$ *m.; to Winchester* $17\frac{1}{4}$ *; and to Stockbridge* 21 *; r. to Reading* 16 *; to Aldermaston* 9 *; and thence to Wallingford* $18\frac{1}{4}$.		
* Worting - - - -	$2\frac{1}{4}$	$47\frac{1}{2}$
* Overton - - - -	$5\frac{1}{2}$	53
* *WHITCHURCH* -	$3\frac{1}{2}$	$56\frac{1}{2}$
r. to Kingsclere 7 *m.; and thence to Reading* 17 *; to Newbury* 13 *; l. to Winchester* 13.		
Hurstborn - - - -	2	$58\frac{1}{2}$
Down House - - -	3	$61\frac{1}{2}$

Hartford Bridge. Beyond, on *l*, Elvetham, Sir H. G. Calthorpe, Bt.; and on *r*, Bram's Hill Park, Sir D. Cope, Bt.

Blackwater. A little on *l*, Hawley House, — Norris, Esq.

Hartley Row. On the Hill, on *r*, Harrow Cottage, Capt. Drury. Beyond, on *l*, about three miles from the road (near Odiham), Dogmersfield Park, late Sir H. Mildmay, Bt.; and Winchfield, — Beauclerk, Esq.; on *r*, a mile from the road, West Green, Major Hawley, and Sir Rt. Sloper, Bt.

Hook. On *r*, Tilney Hall, late Sir James Tilney Long, Bart.

Maplederwell Hatch. Beyond, on *l*, Hackwood Park, Lord Boulton.

Worting. On *r*, J. Edwards, Esq. A mile from Worting, on *r*, Manydown, L. B. Withers, Esq.; and beyond it, Tangier, T. L. Slater, Esq. Two miles beyond Worting, on *r*, Malshanger House, Sir Alex. Grant, Bart.; and a mile farther, on *l*, Hall Place, William Bramstone, Esq.

Overton. Near, on *r*, Dean, John Harwood, Esq ; half a mile farther, on *l*, Ash Park, James Holder, Esq.

At 56, Freefolk, John Portal, Esq.

Hurstborn. Hurstborn Park, Earl of Portsmouth.

* *ANDOVER* - - - *r. to Newbury* 16 *m.; to Ludgershall* 7¼ *; thence to Devizes* 19 *; and to Amesbury* 14 *; l. to Winchester* 13.	2	63½	*Andover.* On *l*, Wherwell, Joshua Iremonger, Esq. *Little Ann.* A mile from this place, on *l*, Red Rice, in a wood, H. Errington, Esq.; and beyond it, on the point of a hill, Danebury Camp.
Little Ann - - - -	2	65½	*Salisbury.* Within three miles of Salisbury, on *l*, Clarendon Park, General Bathurst. At the entrance of Salisbury, on *r*, Henry Penruddock Wyndham, Esq. Three miles *r.* of Salisbury, Wilton House, Earl of Pembroke; and about two miles to the *l*, on the banks of the Avon river, Longford Castle, Earl of Radnor.
Down Farm - - - -	2¾	68¼	
Middle Wallop - - -	2¾	71	
Lopton Corner, *Wiltshire, Direction Post l. to Stockbridge* 6¾ *m.*	2¾	73¾	
The Hutt - - - -	1¼	75	
Five miles farther, cross the Bourne river.			
* SALISBURY - - *From Salisbury roads branch on r. to Devizes* 22 *m.; to Warminster* 22 *; to Hindon* 15¼ *; and to Shaftesbury* 20½ *; on l. to Romsey* 15¾ *; to Lymington* 27 *; and to Ringwood, through Fordingbridge* 18.	6½	81½	*Woodyate's Inn.* Two miles from hence, on *r*, Upwood, — Batson, Esq. *Cashmoor Inn.* Within a mile, on *r*, Rushmoor Lodge, Lord Rivers; and on *l*, Winburne St. Giles, Earl of Shaftesbury, and — Templeman, Esq. At Cashmoor Inn, on *l*, Critchill House, C. Sturt, Esq. A mile from Cashmoor Inn, on *r*, Cheette, Rev. Mr. Chaffin; and beyond it, Eastbury House, Marquis of Buckingham.
Cross the river Avon.			
A mile from Salisbury, r. to Shaftesbury 18.			
Combe Basset - - - *2 miles farther, l. to Cranbourn* 10 *m.*	2¾	84¼	*Pimperne.* On *r*, at Steepleton, Peter Beckford, Esq.; and near it, Ranston, Peter Wm. Baker, Esq.; and Hanford, H. Seymour, Esq. On *l*, near Blandford, at Langton, — Snow, Esq.
* Woodyates Inn, *Dorsetshire* - - - -	7	91¼	*Brianstone.* On *r*, going over Blandford Bridge, Edw. Berkley Portman, Esq.
Cashmoor Inn - - -	5	96¼	*Blandford.* A mile beyond, on *r*, Down House, Lady Mary Blair.
Tarrant Hinton - - -	2¼	98½	*Winterborne Whitchurch.* Whatcombe House, Edm. Morton Pleydell, Esq. Between Winterborne Whitchurch and Milbourne, on *r*, Milton Abbey, Earl of Dorchester.
Pimperne - - - -	2¾	101¼	
* *BLANDFORD* - - *r. to Shaftesbury* 11¼ *m.; and to Sturminster* 9 *; l. to Wimborn Minster* 10 *; and thence to Poole* 6½.	2¼	103½	
Cross the river Stoure.			
Brianstone - - - - *l. to Poole* 14 *m.*	½	104	*Milbourne.* Beyond, on *r*, at Dewlish, D. R. Mitchell, Esq.; and — Gundry, Esq.
Winterborne Whitchurch - - - -	4¾	108¾	*Piddle Town.* On *l*, Hon. Mr. Walpole. Three miles from Piddle Town, on *l*, Kingston House, Wm. Moreton Pitt, Esq; a mile farther, on *l*, Stinsford, a seat of the Earl of Ilchester, inhabited by — O'Brien, Esq.
Milbourne - - - -	2½	111¼	
Cross the Piddle river to			
Piddle Town - - -	3¼	114½	
Cross the Froome river to			
* *DORCHESTER* - *r. to Cern Abbey* 8¼ *m.; to Sherborne* 18 *; to Yeovil*	5	119½	*Dorchester.* End of it, on *r*, — Churchill, Esq.; and on *l*, Came, Hon. Lionel Damer. A quarter of a mile beyond Dorchester, on *r*, the Barracks.

16; *to Crewkerne* 22; *and to Beaminster* 17½; *l. to Wareham* 18; *and to Weymouth* 8.		
3 *miles from Dorchester, l. to Abbotsbury* 5; *and to Weymouth* 8.		
Winterbourne - - -	5	124½
Lonbredy, T. G - - -	3¼	127¾
Cross Askerwell Down to		
Traveller's Rest - - -	3½	131¼
Entrance of Bridport, r. to Beaminster 6 *m.*		
☞ *The traveller in a chaise who has occasion to go from Bridport to Weymouth, by turning off on the r. about* 3¼ *before Dorchester, will save a change of chaise, a turnpike, and about* 4 *m. of distance.*		
* *BRIDPORT* - - -	3½	134¾
Chidiock - - - - - -	2¾	137½
Charmouth - - - -	4	141½
l. to Lyme Regis 1¾ *m.*		
Pen's Inn - - - -	2¼	143¾
A little farther, r. to Beaminster 13 *m; l. to Lyme Regis* 3.		
Hunter's Lodge, *Devonshire* - - - -	1	144¾
l. to Lyme Regis 3½ *m.*		
* *AXMINSTER* - -	2	146¾
r. to Crewkerne 13½ *m.; to Chard* 7; *l. to Colyton* 5.		
Cross the Axe river to		
Kilmington - - - -	1½	148¼
l. to Colyton 3 *m.*		
Wilmington - - -	4½	152¾
Cross the Coly river.		
Mount Pleasant - - -	2¼	155
* *HONITON* - - -	1½	156½
l. to Colyton, Seaton, and Beer; r. to Chard 12 *m; to Taunton* 18; *and to Collumpton* 10¾.		
¼ *mile beyond Honiton, l. to Sidmouth.*		
Weston - - - - -	1½	158
Fenny Bridges - - -	2	160
l. to Ottery St. Mary 2½ *m.*		
Cross the Otter river.		
Rockbere - - - -	6¾	166¾

Bridport. On *r*, Wake's Court, W. Fowler, Esq.; Mountsfield House, S. Fawcet, Esq.; and a quarter of a mile to the *r*, the Barracks. Through Bridport, on *l*, — Badescombe, Esq.; and on *r*, Downe Hall, Wm. Downe, Esq.

Axminster, famous for its Carpet and Tape Manufactories. A mile and a half from Axminster, on *r*, Coryton House, Wm. Tucker, Esq.; half a mile beyond it, Dulcis, Rev. R. Hallet; a mile and a half to the right of which is, Yarte, Lord King. About three miles from Axminster, a mile on *l*, at the Stone Pillars, Shute House, Sir Wm. Pole, Bart.; and about five miles on *l.* of Axminster, the ruins of Colcombe Castle, belonging to Sir Wm. Pole, Bart.

Wilmington. Beyond, on *l*, Sutton, — Marwood, Esq.

Honiton. A little beyond, on *r*, Sion House, — Cooke, Esq.; and Tracey House, H. B. Lott, Esq.; on *l.* of Honiton, the Barracks for Cavalry. End of Honiton, Bramble Hill, C. Flood, Esq.

Weston. A mile beyond, on *r*, Oakfield House, Col. Mignon; on *l*, Combe House, Raymundo Putt, Esq.; and on *r*, Deer Park House, — Shuldam, Esq.

Fenny Bridges. Two miles beyond, on *r*, Estcot, Sir John Kennaway; and on *l*, Cadhay, — Williams, Esq.

Rockbere. On *l*, — Payne, Esq.; and beyond it, Rockbere House, late Sir John Duntz, Bart., now — Porter, Esq. Beyond Rockbere, on *r*, Bluehayes, — Moor, Esq.

Honiton's Clyst - - -	2	168¾	*Honiton's Clyst.* Beyond, at 170, on *r*, Poltimore, Sir Ch. War. Bampfylde, Bart.
2 miles farther, l. to Exmouth 9 m.			
Heavitree - - - -	3	171¾	*Exeter.* A quarter of a mile to the *r*, the Barracks.
* EXETER - - - -	1¼	173	

LONDON to CHERTSEY, through KINGSTON, over PUTNEY BRIDGE.

To Sloane Street, *Knightsbridge, Middlesex* - - - - -	—	½	
Forward to Brentford 6½ m.; l. to			
Brompton, *Queen's Elm*	1	1½	
l. to Chelsea, and the King's Road to Fulham.			
Little Chelsea, *end of* -	½	2	
Parson's Green - - -	1	3	
Fulham Bridge - - -	1	4	
Cross the Thames to			
* Putney, *Surrey* - -	¼	4¼	
r. to Richmond, through East Sheen, 4¾ m.			
Putney Heath, *Obelisk*	1¼	5½	
l. to Wandsworth 1½ m.; forward to Wimbledon 1½; r. to			
Halfway House - - -	1¼	6¾	
* *KINGSTON, Post Office* - - - - -	3¼	10	
l. to Guildford 17½ m.; to Ewell 5¾; thence to Brighton (p. 31 and 32) 47¾; London to			
* *BRIGHTON 63¼ m.*			
r. to Richmond 3¾ m.			
Cross the Thames, over Kingston Bridge, to			
* Hampton Court, *Middlesex* - - - - -	1½	11½	
Cross the Thames, at Hampton Court Bridge, to			
East Molesey, *Surrey* -	1	12½	
West Molesey - - -	1	13½	
Walton - - - - - -	2¾	16¼	
Weybridge - - - -	2	18¼	
CHERTSEY - - -	3	21¼	

Fulham Bridge. On *r*, on the banks of the Thames, Fulham Palace, Bishop of London. Near Fulham, Cole Hill House, James Mudden, Esq. A mile from Fulham Bridge, on *r*, G. Johnson, Esq., Lady Barker, and Walter Boyd, Esq.

Putney Heath. Beyond the Obelisk, on *l*, a house built by Lady Rivers, now D. Rucker, Esq.; and on *l*, a house built by Sir William Fordyce, on part of the Common enclosed by him. A little farther, on *l*, Wimbledon Park, Earl Spencer; and on *r*, a new avenue to the late Sir Jacob Downings. At Wimbledon, Right Hon. Lord Melville. At the end of Putney Heath, on *r*, Richmond Park.

Kingston. Near, on *l*, Mr. Sheres.

East Molesey. On *l*, Ember Court, Col. Taylor.

Hampton Court. The Palace. Before, on *r*, entrance to Bushy Park.

Walton. Between Walton and Weybridge, Ashley Park, Sir H. Fletcher, Bart.; and Oatlands Park, his Royal Highness the Duke of York.

Weybridge. Beyond, on *r*, Woburn Place.

Another Road, by SUNBURY *and* WALTON BRIDGE.

* *To* Hampton Court, *above* - - - - -	—	11½	*Hampton.* Duke of St. Albans, and Mrs. Garrick.
* Hampton - - - -	1	12½	*Sunbury.* On *r*, Sunbury Place, William Blake, Esq., and Kenton Park, Sir J. C. Musgrave, Bart.
Sunbury - - - - -	2	14½	

Forward to Staines 5 *m.* *l.* over Walton Bridge, cross the Thames to		
Walton, *Surrey* - -	3	17½
CHERTSEY, as p. 42	5	22½

Chertsey. A mile and a half beyond, at St. Anne's Hill, the late Right Hon. Charles James Fox; and near it, Botleys, late Sir Jos. Mawbey, Bart.

Another Road, by CHERTSEY BRIDGE *and* ESHER.

* *To* Hampton Court, *Middlesex, p.* 42 -	—	11½
* Hampton - - - - -	1	12½
Sunbury - - - - - -	2	14½
Lower Hawford - -	2¼	16¾
Shepperton - - - -	¾	17½
Cross the Thames at Chertsey Bridge, to		
CHERTSEY, Surrey -	3	20½

☞ *A Toll is paid at these Bridges every time you cross them.*

OR,

* *To KINGSTON, Surrey, p.* 42 - -	—	10
Thames Ditton - - -	1¾	11¾
* Esher - - - - - -	2¼	14
Forward to Guildford 13½ *m.; r. to*		
Hersham - - - - - -	1½	15½
Walton - - - - - -	1½	17
CHERTSEY, p. 42 -	5	22

Chertsey has a handsome Stone Bridge over the Thames. Here was formerly a stately Abbey, in which were deposited the remains of Henry VI, which were afterwards removed to Windsor. Cowley the Poet died here in a house called the Porch House, now belonging to R. Clarke, Esq., Chamberlain of London. The Church was built by the Saxons about the same time with the Abbey, though the Abbey is now entirely destroyed. On St. Anne's Hill, in this parish, is part of a stone wall belonging to the Chapel of St. Anne, and not far from it is Monk's Grove, Lord Montford, near which is a Medicinal Spring, formerly celebrated.

Hersham. Near, Burwood Park, Sir John Frederick, Bart.

LONDON to CHERTSEY, through BRENTFORD and through HOUNSLOW.

* *To BRENTFORD, Middlesex, p.* 37 -	—	7
At 7¾ *m. turn on l. to*		
Isleworth - - - - -	1½	8½
* Twickenham - - -	1¾	10¼
Teddington - - - -	1¾	12
Enter Bushy Park - -	½	12½
Through the Park to the Palace of		
Hampton Court - -	1¼	13¾
CHERTSEY, by any of the three roads at p. 42 *and* 43, 9¾ *m.*		
11, *or* - - - - - -	9	22¾

Isleworth. Between Isleworth and Twickenham, on *l*, Twickenham Park, Lord Frederick Cavendish, and Marble Hall.

Twickenham. The Seats in this neighbourhood are too numerous for insertion. Here was the celebrated Villa of Pope.

Teddington. Near, on *r*, Strawberry Hill, Hon. Mrs. Damer.

Bushy Park. His Royal Highness the Duke of Clarence and Lord Glenbervie.

OR,		
* *To* HOUNSLOW, *Middlesex, p.* 37 -	—	9¾
l. to Feltham - - -	3½	13¼
Littleton - - - - - -	3¾	7
Chertsey Bridge- - -	2¼	19¼
Cross the Thames to *CHERTSEY, Surrey* -	¾	20

Feltham. On *l*, Hanworth Park. The old house belonging to the Duke of St. Albans, was destroyed by fire in 1796.

Littleton. Thomas Wood, Esq.

LONDON to RICHMOND, continued to HAM.

To Fulham Bridge, *Middlesex, p.* 42 -	—	4
Over the Bridge, forward to Kingston 6 m.; r. to		
Barnes Common, *Surrey* - - - - -	1	5
r. to Barnes 1 m.; l. over the Common to		
East Sheen - - - - -	2	7
r. to Mortlake ½ m.		
* *RICHMOND, Bridge over the Thames* - -	1¾	8¾
Petersham - - - - -	1¼	10
Ham - - - - - - - -	1	11

East Sheen. Lord Visc. Palmerston, late Sir Brook Watson, Bart., John Courtenay, Esq. and several other seats.

Richmond. At the entrance, on *r*, the Pagoda in Kew Gardens; near the Bridge, Fred. Pigou, Esq. On Richmond Hill, which is little more than a quarter of a mile from the Bridge, a beautiful and extensive prospect of the river Thames and the adjacent country. At Richmond is a Royal Palace and extensive Park; Spring Grove, Sir Charles Price, Bart.

Petersham. Petersham Lodge, Sir Wm. Manners, Bt.; Sudbrook House, Duke of Buccleugh; Ham House, Earl of Dysart; and a seat of the Marquis of Bute.

Ham and *Ham Common.* About a mile beyond Petersham, L. G. Cooper, Esq., Bishop of St. David's, Earl of Buckinghamshire, Lady Stanley, Wm. Golightly, Esq., Thos. Cotton, Esq., Sir Thos. Theo. Metcalf, Bart.

LONDON to KEW.

To Turnham Green, *Middlesex, p* 37 -	—	5
Just beyond the 6th milestone turn on *l.* over Kew Bridge to		
Kew, *Surrey* - - -	1¾	6¾
OR,		
To Fulham Bridge, *Middlesex, p.* 42 -	—	4
Over the Bridge, forward to Kingston 6 m.; r. to		
Barnes Common, *Surrey*	1	5
l. to Richmond, through East Sheen 3¾ m.		
Barnes - - - - - -	1	6
Mortlake, *Church* - -	½	6½
To Richmond 2 m.		
Kew - - - - - - -	1½	8

☞ *From Kew to Richmond 2 miles, and from thence, over Richmond Bridge, to Twickenham, 2 miles, and to Isleworth 2 miles.* (*See p.* 43.)

Barnes. James Royer, Esq., Henry Heyman, Esq.

Mortlake. James Stanley, Esq., Wm. Pembroke, Esq.

Kew. The Royal Palace and Gardens, and a seat of Robt. Gordon, Esq.

LONDON to WOKING.

To CHERTSEY, Surrey, p. 44 - -	—	20
Sandgates - - - -	½	20½
Timber Hill - - - -	2	22½
Cross the Bourne river.		
Drunford Bridge - -	1½	24
Basingstoke Canal - -	1¼	25¼
Hoe Place - - - -	1¼	26½
Woking - - - - -	½	27
OR,		
* *To KINGSTON, Surrey, p.* 42 - -	—	10
Thames Ditton - - -	1¾	11¾
* Esher - - - - - -	2¼	14
* Cobham, *George Inn*	3½	17½
Cross the river Mole.		
* Ripley - - - - -	4¼	21¾
1¾ *m. beyond Ripley, forward to Guildford* 4¾ *m.; r. to*		
Send Marsh Farm - -	2	23¾
Woking - - - - -	1½	25¼

Sandgates. On *r*, St. Anne's Hill, late Rt. Hon. Chas. James Fox. Between Sandgates and Timber Hill, on *r*, Botleys, late Sir Joseph Mawbey, and Mascal's Grove; on *l*, Ongar Hill.

Timber Hill. On *r*, Ottershaw, Edm. Boehm, Esq.

Hoe Place. Henry Grant, Esq.

Thames Ditton. On *r*, Ember Court, Rob. Taylor, Esq., Rich. Jos. Sullivan, Esq., and Edw. Grubb, Esq.

Esher. On *r*, Esher Place, Hon. Miss Frances Pelham; and beyond it, on *l*, Claremont Park, Charles Ellis, Esq.

Cobham. Near, on *r*, Burwood House, Sir John Dalling, Bart.; and Burhill, J. K. Tynte, Esq. Beyond Cobham, on *l*, the celebrated ground called Pain's Hill, Earl of Carhampton. At Church Cobham, Cobham Park, Alderman Coombe; on *l*, Pointers, Thos. Page, Esq.; and Hatchford, Miss Saltonstall.

Ripley. Before, on *l*, Ockham Park, Lord King. At Ripley, on *r*, Dunsboro' House, Rev. G. Onslow.

LONDON to ODIHAM, continued to ALTON.

To Hartley Row, *Hants, p.* 89 - - - - - -	—	36¼
1¼ *m. farther forward to Basingstoke* 7¾ *m.; l. to*		
* *ODIHAM* - - -	4½	40¾
r. to Brading 15 *m.*		
Over Odiham and Warnborough Downs to		
South Warnborough -	3	43¾
* *ALTON* - - - -	5½	49¼

Odiham. Near, on *l*, Dogmersfield Park, Sir Henry St. John Mildmay, Bart. On *l.* of Odiham, Hatchwoods, Rev. Mr. Salmon; on *r*, Grewell Hill, Jos. Russell, Esq.

South Warnborough. On *r*, Hoddington, John Limbrey, Esq.; and beyond it, at Upton Grey, John Hanbury Beaufoy, Esq. At South Warnborough, Marchioness of Clanrickarde.

LONDON to SOUTHAMPTON, through BISHOP'S WALTHAM, (N. M.)

* *To ALTON, Hants, p.* 38 - - - - - -	—	47½
Chawton - - - - -	1¼	48¾
r. to Winchester 17 *m.*		
Farringdon - - - -	1¾	50½
East Tisted - - - -	1¾	52¼
1½ *m. farther, l. to Petersfield* 6¾ *m.*		
Filmer Hill - - - -	4¼	56½
l. to Gosport 22¼ *m.;* 7¼ *from Filmer Hill, on l,*		

Chawton. On *l*, Chawton Park, H. Middleton, Esq.

Farringdon. Between Farringdon and East Tisted, on *r*, Pelham Place, Wm. Dumaresq, Esq.

East Tisted. On *r*, Rotherfield Park, — Scott, Esq. Between East Tisted and Filmer Hill, on *l*, Basing Park, Rev. Mr. Gore.

Filmer Hill. Two miles and a quarter from Filmer Hill, on *r*, Brookwood House, late Earl of Malmsbury.

the new road to Corhampton.			*Bishop's Waltham.* A mile before, on *l*, at Dundridge, Stoney Dean, — Thale, Esq. Half a mile before Bishop's Waltham, on *r*, Vernon Hill, Capt. Charles Robinson. Through Bishop's Waltham, the Palace, Capt. Charles Robinson. Two miles and a half from Bishop's Waltham, on *l*, Kitnorks, Mrs. Wools.
* *BISHOP'S WALTHAM* - - - -	$8\frac{3}{4}$	$65\frac{1}{4}$	
l. to Gosport 13 m.; r. to Winchester $10\frac{1}{4}$ m.			
* Botley - - - - -	$3\frac{1}{2}$	$68\frac{3}{4}$	*Botley.* One mile from Botley, on *r*, Botley Grange, John Eyre, Esq. Four miles from Botley, on *l*, about half a mile from the road, Ridgeway, Thos. Lewin, Esq.; Pear-Tree House, Geo. Waring, Esq.; Pear-Tree Lodge, Anthony Munton, Esq.; Merry Oak, Hugh P. Keane, Esq.; Sydney Farm, Lady Rumbold; and the Cottage, Major Sinclair. A little farther, on *r*, Town Hill, Nathaniel Middleton, Esq; and Bittern, Jas. Dott, Esq.
A mile farther, r. to Salisbury; 3 m. from Botley, on l, the new road to Gosport from Southampton 14.			
Northam Bridge - -	$5\frac{1}{2}$	$74\frac{1}{4}$	*Northam Bridge.* On *l*, Northam Quay; and half a mile farther, Portswood, Gen. Stibbert.
* *SOUTHAMPTON* -	1	$75\frac{1}{4}$	

☞ *A Mail Packet sails from Southampton to Cowes, Isle of Wight, every morning, soon after the arrival of the Mail Coach from London, and returns every afternoon at three; the distance about four leagues. The Southampton Road to the Isle of Wight, on account of the prospects and accommodation on the road, is frequently preferred to the Portsmouth Road. See the Roads in the* ISLE OF WIGHT, *p.* 23, *&c.*

LONDON to GOSPORT.

To Filmer Hill, *Hants, p.* 45 - - - - - -	—	$56\frac{1}{2}$	☞ *The Gosport Mail is now forwarded from Alton by the Gosport Night Coach; so that all Letters from London come down by the Poole Mail as far as Alton.*
r. to Bishop's Waltham $8\frac{3}{4}$ m.			
West Meon - - - -	$2\frac{1}{2}$	59	*West Meon.* One mile and a half before, to the *r.* of the George Inn, Woodcote, Edward Hooper, Esq. Near West Meon, on *r*, Brookwood House, late Earl of Malmsbury; on *l*, Hall Place, Luke Dillon, Esq.; and beyond it, Westbury House, Lord Visc. Gage.
* Warnford - - - -	$1\frac{1}{2}$	$60\frac{1}{2}$	
Exton - - - - - -	$1\frac{1}{2}$	62	*Exton.* About two miles on *l*, a Roman Camp on Old Winchester Hill, which overlooks Meonstoke and Droxford.
l. to Meonstoke $\frac{1}{2}$ m.			
Corhampton - - - -	$\frac{1}{2}$	$62\frac{1}{2}$	*Meonstoke.* On *r*, Farmington, Earl of Clanrickarde.
Through Corhampton, l. to Meonstoke $\frac{1}{4}$ m.			
Droxford - - - -	$1\frac{1}{2}$	64	*Droxford.* On *l*, Col. Dubourg, and Capt. Hamilton.
Hill Pound Inn - - -	$2\frac{1}{4}$	$66\frac{1}{4}$	
r. to Bishop's Waltham 2 m.; forward over Waltham Chase to			
Cold Harbour, T. G. -	$2\frac{3}{4}$	69	*Warnford.* On *l*, Earl of Clanrickarde.
About $\frac{1}{4}$ of a mile before the above T. G.; r. to Southampton $9\frac{1}{2}$; to Romsey $11\frac{1}{2}$; and to Bishop's Waltham $3\frac{1}{2}$.			
* Wickham - - - -	$\frac{1}{2}$	$69\frac{1}{2}$	
l. to Portsmouth through Southwick 12 m.; to Havant $11\frac{1}{4}$; and to Chichester $20\frac{1}{2}$.			

* *FAREHAM* - - - *l. to Portsmouth through Porchester* 9½ *m.; to Havant* 9 *; and to Chichester* 18¼.	3½	73	Cold Harbour, T. G. -	3¾	69
Brockhurst, T. G. - - *r. to Titchfield* 9 *m.*	3¼	76¼	*GOSPORT, p.* 46 & 47	9½	78½
Forton - - - - - -	1¼	77½			
* *GOSPORT* - - - OR,	1	78½			
* *To BISHOP'S WALTHAM, Hants, p.* 46 *3½ m. farther, l. to Droxford* 4¾ *m.; r. to Southampton* 9½ *; and to Romsey* 11½.	—	65¼			

Fareham. Entrance, on *l*, Sir William Bennet, Knt.; in Fareham, on *l*, Cams, Mrs. Delmé. On *r.* of Fareham, in the road to Blackbrook, G. Purvis, Esq; and at Titchfield, late Col. Hammond.

Forton. Between Forton and Gosport, on *l*, a Military Hospital.

Gosport. A mile to the *r*, Haslar Royal Hospital for Seamen and Marines, holds between two and three thousand men.

LONDON to LYMINGTON.

To Totton, *Hants, p.* 39 *r. to Ringwood* 16 *m.; and to Salisbury* 19.	—	80¾
Cross a branch of the Southampton river at Rumbridge.		
Houndsdown Hill - -	2	82¾
Through the New Forest to		
* Lyndhurst - - - *r. to Salisbury* 18 *m.*	3½	86¼
l. to Brockenhurst - -	3½	89¾
* *LYMINGTON* - -	5	94¾

Lyndhurst. On *r*, Cuffnells, George Rose, Esq. The King and Royal Family were several days at Cuffnells, in June 1801. Fox Lease, T. Pickering, Esq. About a mile from Lyndhurst, on *r*, Mount Royal (so named by the King when at Lyndhurst), formerly Notherwood, C. Mitchell, Esq.; and beyond it, Minstead Manor House, J. Compton, Esq.

Brockenhurst. On *l*, Edw. Morant Gale, Esq.

Another Road to Lymington.

* *To SOUTHAMPTON, p.* 46 - - -	—	75¼
Cross Southampton river to		
Hythe - - - - -	2	77¼
Hill Top - - - -	3½	80¾
Beaulieu - - - - -	1	81¾
Cross the Beaulieu river.		
Hatchet Gate - - -	1½	83¼
Over Beaulieu Heath to		
Newton Park - - -	3¼	86½
Cross Lymington river to		
* *LYMINGTON* - -	1¾	88¼

Hythe. Two miles to the *l*, on the bank of Southampton river, Cadland Park, R. Drummond, Esq.

Beaulieu. On *r*, Duke of Buccleugh, and the Ruins of the Abbey.

Newton Park. Formerly D'Oyley Park, the property of Henry Chicheley Plowden, Esq., lately occupied by Capt. Dottin; and about half a mile farther, on *l*, Walhampton, Sir Harry Burrard Neale, Bart.

LONDON to WINCHESTER, ROMSEY, and POOLE, through BASINGSTOKE, (N. M)

* *To BASINGSTOKE, Hants, p.* 39 - - -	—	45¼
* *l. to* Popham Lane, *Wheat Sheaf* - - *r. to Stockbridge* 15½ *m.*	5¾	51

Basingstoke. Four miles beyond, on *l*, Kempshot Park, Lord Dorchester; and beyond it, near 2 miles from the road, Forleigh Wallop, Earl of Portsmouth.

Popham Lane. On *l*, at Dummer, Dummer House, T. Terry, Esq.

Popham - - - - -	$1\frac{1}{4}$	$52\frac{1}{4}$
East Stratton - - -	$1\frac{1}{4}$	$53\frac{1}{2}$
Lunways Inn - - -	4	$57\frac{1}{2}$
Worthy - - - - -	$2\frac{3}{4}$	$60\frac{1}{4}$
Near Winchester, r. to Andover 13 m.		
* WINCHESTER -	$2\frac{1}{4}$	$62\frac{1}{2}$
r. to Stockbridge 9 m.; l. to New Alresford 8; to Bishop's Waltham $10\frac{1}{4}$; and to Southampton 12, as at p. 38. London to		
* *SOUTHAMPTON, $74\frac{1}{2}$ m.*		
Pitt Pond - - - -	2	$64\frac{1}{2}$
Hursley, *King's Head* -	3	$67\frac{1}{2}$
$\frac{1}{4}$ m. farther, l. to Southampton $8\frac{1}{2}$ m.		
Amfield - - - - -	$2\frac{1}{2}$	70
New Pond - - - -	$1\frac{3}{4}$	$71\frac{3}{4}$
l. to Southampton, through Chilworth 7 m.		
Romsey, T. G. - - -	$1\frac{1}{4}$	73
l. through Ashfield to Southampton $7\frac{1}{2}$ m.		
Cross the Andover canal.		
* *ROMSEY, Post Office*	$\frac{1}{2}$	$73\frac{1}{2}$
Cross the Anton or Test river.		
r. to Stockbridge $10\frac{1}{2}$ m.		
1 m. beyond Romsey, r. to Salisbury $14\frac{3}{4}$ m.		
Oux or Owre Bridge -	$2\frac{3}{4}$	$76\frac{1}{4}$
Cross the Oux river.		
r. to Salisbury $14\frac{1}{2}$ m.; a little farther, l. to Southampton 8.		
Cadnam - - - - -	$3\frac{1}{4}$	$79\frac{1}{2}$
Enter New Forest.		
r. to Salisbury $14\frac{1}{2}$ m.; l. to Southampton $8\frac{1}{4}$; and to Lymington $12\frac{1}{2}$.		
* *POOLE, Dorsetshire, p. 39* - - - - -	$27\frac{1}{2}$	107
OR,		
To Cadnam, *above* - -	—	$79\frac{1}{2}$
* Stony Cross - - -	$2\frac{1}{4}$	$81\frac{3}{4}$
Picked Post - - - -	$6\frac{1}{4}$	88
* *RINGWOOD* - -	3	91
r. to Salisbury 18 m.; l. to Christ Church 7.		
Cross the Avon river to		
Ashley Cross - - -	$\frac{1}{2}$	$91\frac{1}{2}$

East Stratton. Stratton Park, Sir Francis Baring, Bart. A mile farther, on *r*, Micheldever House, Duke of Bedford; and on *l*, Grange Park, Lord Lowther.

Worthy. On *r*, Sir Chaloner Ogle, Bt., a white house; and about a mile farther, Avington Park, Earl Temple.

Hursley. On *r*, Hursley Lodge, Sir William Heathcote, Bart.

Amfield. Amfield House, Benjamin White, Esq.

Romsey. On *l*, Broadlands, Lord Visc. Palmerston.

Oux Bridge. A mile farther, on *r*, Paulton, Lord Mendip.

New Forest Park is appropriated by law, for raising oaks for the Navy.

Stony Cross. Near, on *l*, Castle Mallwood Cottage, Robt. Drummond, Esq.; and on *r*, Rufus's Stone, the spot where Rufus was shot by Sir Walter Tyrrel, on the 2d of August 1100, occasioned by the glancing of an arrow from a tree. Three miles beyond Stony Crosss, on *l*, Bolderwood Lodge, Duke of Gloucester; and a little farther, Burley Lodge.

Picked Post. Beyond, on *r*, Moyles Court, — Lisle, Esq.; and on *l*, — Mowbray, Esq.

Ringwood. A mile farther, on *l*, Barnfield, C. Jennings, Esq. Ringwood was a place of great note in the time of the Saxons. The Duke of Monmouth, after his defeat at Sedgemoor, was found hid in a ditch, covered with fern, in July 1685, near Ringwood, by a person named Perkin.

St. Leonard's Bridge -	3	94½	*St. Leonard's Bridge.* T. Browne, Esq.
New Bridge, *Dorset* -	¾	95¼	*Long Ham.* On *r*, Great Canford House, Sir John Webb, Bart.
r. through Wimborn Minster to Poole 11¾ *m.; and to Blandford* 15¼.			*Poole* is seated on a peninsula projecting into a capacious harbour, which branches into many creeks, and forms several small islands. The harbour will not admit very large vessels. Poole is chiefly engaged in the Newfoundland fishery, importation of deals from Norway, a commercial intercourse with America, and a coasting trade with corn. There is an oyster bank near the mouth of the harbour.
Long Ham. *end of* - -	3	98¼	
Cross the river Stour.			
Kingston - - - - -	1	99¼	
l. to Christchurch 7¾ *m.*			
How Corner - - -	1	100¼	
* *POOLE* - - - -	5	105¼	

LONDON to CRANBOURN and POOLE, through SALISBURY.

* *To* SALISBURY, *Wilts, p.* 40 - - -	—	81½	*Combe Basset.* On *l*, Odstock House, Sir John Webb, Bart.
Combe Basset - - -	2¾	84¼	*Cranbourn.* A mile before, on *l*, E. Hooper, Esq. At Cranbourn, Cranbourn Lodge, L. Tregonwell, Esq., and a mile beyond, Col. Munro. Two miles from Cranbourn, Wimborn St. Giles, Earl of Shaftesbury; and a mile farther, on *l*, Woodlands, Edw. Seymour, Esq.
2 *m. farther, r. to Blandford* 19¼ *m.*			
Tippet - - - - -	5	89¼	
CRANBOURN, Dorset	3½	92¾	
Horton Inn - - - -	4	96¾	*Horton Inn.* On *l*, in the road to Ringwood, H. Sturt, Esq.; and on *r*, Critchill House, C. Sturt, Esq.
l. to Ringwood 7½ *m.*			
Stanbridge Chapel - -	2¾	99½	*Stanbridge Chapel.* Beyond, on *r*, Rev. Mr. Fitch.
* *WIMBORN MINSTER* - - - -	2½	102	*Wimborn Minster.* On *r*, towards Blandford, Kingston Hall, Henry Bankes, Esq.; beyond, Merley Hall, John Willet, Esq.; and on *l*, Great Canford, Sir John Webb, Bart.
r. to Blandford 10 *m.; l. to Ringwood* 9½; 3¼ *farther, r. to Blandford* 11; *within* 1¾ *of Poole, r. to Wareham* 8¼.			
* *POOLE* - - - -	6½	108½	

LONDON to CHRISTCHURCH.

* *To* SALISBURY, *Wilts, p.* 40 - - -	—	81½	*Bodenham.* On *l*, Longford Castle, Earl of Radnor; beyond Bodenham, New Hall, John Thomas Batt, Esq.
Bodenham - - - -	3	84½	
Charlton Street - - -	2	86½	*Charlton Street.* On *l*, Barford, Lord Malmesbury; and Standlynch, H. Dawkins, Esq.
Downton Wick - -	2	88½	
Foot Bridge - - - -	1	89½	
South Chardford, *Hants*	1	90½	*Chardford.* On *l*, Hale House, Mrs. May; and on *r*, Breamore, Sir E. Hulse, Bart.; and beyond it, P. Templeman, Esq.
Upper Burgate - - -	2	92½	
* *FORDINGBRIDGE*	1½	94	*Fordingbridge.* Before, on *l*, Burgate House, Hon. C. Bulkeley.
r. to Cranbourn 5 *m.; l. to Castle Mallwood* 7; *and thence to Romsey* 8; *to Southampton* 10¼; *and to Lymington* 14¼.			

Ibsley - - - - - -	3	97	*Ibsley.* A mile before Ibsley, on *r*, Northend, Mrs. Rooke. A mile beyond Ibsley, on *l*, Moyles Court, — Lisle, Esq.; and on *r*, Somerley, D. Hobson, Esq.
Blashford Green - -	$1\frac{3}{4}$	$98\frac{3}{4}$	
* *RINGWOOD* - - *r. to Wimborn Minster* $9\frac{1}{2}$ *m.; l. to Romsey* $17\frac{1}{2}$ *; and to Southampton* $19\frac{3}{4}$.	$1\frac{1}{4}$	100	
Lower Kingston - -	$2\frac{1}{4}$	$102\frac{1}{4}$	*Blashford Green.* A mile beyond, on *l*, — Mansfield, Esq.
Avon - - - - - - -	$2\frac{1}{4}$	$104\frac{1}{2}$	
Sopley - - - - - -	$1\frac{1}{2}$	106	
Staples Cross - - -	$2\frac{1}{2}$	$108\frac{1}{4}$	*Lower Kingston.* Beyond, on *l*, Bistern, Wm. Mills, Esq.
* *CHRISTCHURCH* -	$\frac{3}{4}$	109	
OR,			
**To RINGWOOD, p. 39*	—	$96\frac{3}{4}$	*Sopley.* Three quarters of a mile beyond, on *l*, J. Walcot, Esq.; and on *r*, Col. Perkins.
* *CHRISTCHURCH, above* - - - - -	9	$105\frac{3}{4}$	
OR,			
**To RINGWOOD, p. 48*	—	91	*Staples Cross.* On *l*, Hinton House, Sir George Tapps, Bart.; Belvidere, Sir Francis Ford, Bart.; and near the Sea, High Cliff, late the Earl of Bute.
* *CHRISTCHURCH, above* - - - - -	9	100	
Another Road to Fordingbridge.			
* *To* Stony Cross, *Hants, p.* 48 - - -	—	$81\frac{3}{4}$	*Christchurch.* The Priory, John Brander, Esq.
* *FORDINGBRIDGE*	$6\frac{3}{4}$	$88\frac{1}{2}$	

LONDON to CORFE CASTLE and SWANAGE.

To Newbridge, *Dorset, p* 49 - - - - - - *l. through Kingston to Poole,* 10 *m.*	—	$95\frac{1}{4}$	*Wimborn Minster.* Beyond, on *r*, Merley Hall, John Willet, Esq.; on *l*, Great Canford, Sir John Webb, Bart.
* *WIMBORN MINSTER* - - - -	$5\frac{1}{4}$	$100\frac{1}{2}$	*Lychett Minster.* Near, on *r*, Sans Souci, Claude Scott, Esq.
Cross the Allen river, and go along the Poole road $4\frac{3}{4}$ m.; then forward to Poole $1\frac{3}{4}$; *r.* to			*Hide Hill.* A mile beyond, on *r*, the Grange, John Bond, Esq.
Lychett Minster - - *Before Wareham, r. to Bere Regis* 6 *m.*	$7\frac{1}{4}$	$107\frac{3}{4}$	*Corfe Castle.* Between Corfe Castle and Langton, on *l*, Rempstone Hall, John Calcraft, Esq.; on *r*, near the Sea, Smedmore, Wm. Clavell, Esq.; and Encombe, Lord Eldon. Corfe Castle is supposed to have been built by King Edgar, who kept his court here, and here King John kept the regalia of his crown. It has been the residence of several Saxon Princes, and was the prison of King Edward II; and here King Edward the Martyr was murdered. The Castle is situated upon a peninsula called Purbeck, and the Town is separated from it by a stately Bridge.
Cross the Piddle river.			
* *WAREHAM* - - *r. to Weymouth* 17 *m.*	$4\frac{3}{4}$	$112\frac{1}{2}$	
Cross the Frome river, and enter the Isle of Purbeck.			
Stow Borough - - -	$\frac{1}{2}$	113	
Hide Hill - - - - -	$\frac{3}{4}$	$115\frac{3}{4}$	
CORFE CASTLE -	$2\frac{3}{4}$	$116\frac{1}{2}$	
Langton - - - - - -	4	120	
* Swanage - - - -	2	12[illegible]	

OR,		
To WIMBORN MINSTER, p 39 - -	—	106¼
* Swanage, *p.* 50 - -	22	128¼
OR,		
**To BLANDFORD, p. 40*	—	103½
Winterborne Whitchurch	5¼	108¾

Forward to Dorchester 10¾ m.; l. to		
BERE REGIS - -	3¾	112½
* *WAREHAM* - - -	7	119½
* Swanage, *p.* 50 - -	10	129½

Bere Regis. On *l*, at Bloxworth, — Pickard, Esq.

LONDON to WEYMOUTH.

* *To DORCHESTER, Dorset, p 40* - -	—	119½
r. to Cerne Abbey 8¼ m.; to Sherborne 18; to Crewkerne 22; to Beaminster 17½; and to Bridport 15¼; l. to Wareham 18.		
Monckton - - - - -	2½	122
2 m. farther, r. to Bridport.		
Broadway - - - - -	2½	124½
Radipole - - - - - -	1	125½
Beyond Radipole, l. to Wareham 17 m.		
Melcomb Regis - - -	1¾	127¼
Cross the river Wey to		
* *WEYMOUTH* - -	½	127¾
OR,		
* *To WAREHAM, Dorset, p. 50* - -	—	112½
From Wareham to Poole 10 m.; to Bere Regis 7; and to Corfe Castle 4.		
Stoke Green - - -	3½	116
Cross the Frome river.		
Wool - - - - - - -	2½	118½
r. through Moreton to Dorchester 12 m.; 3 m. farther, r. to Dorchester 9.		
Osmington - - - -	8½	127
Near Melcomb Regis, r. to Dorchester 17 m.		
Melcomb Regis - - -	3	130
* *WEYMOUTH, above*	½	130½

☞ *Travellers in a chaise, who have occasion to go from Weymouth to Bridport, by turning on the left by Upway, and leaving Dorchester to the right, will save a change of chaise, a turnpike, and nearly 4 miles of distance.*

Monckton. Near, on *l*, Herringstone, — Williams, Esq.; and on *r*, Maiden Castle, the remains of an ancient fortification.

Wool. About three miles on *l*, Lulworth Castle, Thomas Weld, Esq.

Weymouth and *Melcomb Regis*, though separated by the river Wey, have made but one corporation ever since the reign of Queen Elizabeth. Weymouth is a noted bathing place, the air is reckoned salubrious; and the Beach remarkably fine. His present Majesty and the Royal Family frequently reside here for several weeks. The Royal residence is Gloucester Lodge, in the front of the Bay. Two Packets are stationed at Weymouth for the islands of Guernsey and Jersey, one of which sails every Saturday with the Mail and Passengers, and returns about Wednesday or Thursday. The island (or rather peninsula) of Portland is about four miles from Weymouth, and is well worth visiting. The nearest road is to be ferried over an inlet, at the end of Smallmouth Sands; foot passengers pay 1*d*, a horse 2*d*, a single horse-chaise 1*s.* 6*d*, a post-chaise 2*s.* 6*d*, and a coach 3*s.* 6*d*.

LONDON to ABBOTSBURY.

* *To DORCHESTER, Dorsetshire, p. 40* -	—	119½
ABBOTSBURY - -	8	127½

Abbotsbury. The Ruins of the Abbey; and in the vicinity St. Catherine's Chapel, a curious remnant of antiquity, and several Druidical Monuments, &c.

LONDON to EXMOUTH.

* *To BRIDPORT, Dorsetshire, p. 41* -	—	134¾
Chidiock - - - -	2¾	137½
Charmouth - - - -	4	141½
r. to Axminster 5¼ m.; l. to		
* *LYME REGIS* - -	1¾	143¼
r. to Axminster 4½ m.		
Cross the Axe river to		
Colyford, *Devonshire* -	6½	149¾
r. to Colyton 1 m. London to		
* Colyton 150¾.		
4 m. from Colyford, r. to Ottery St. Mary's 7½; 6½ m. from Colyford, r. to Exeter 16½.		
* *SIDMOUTH* - -	8½	158¼
Otterton - - - - -	2½	160¾
Cross the Otter river.		
East Budleigh - - -	1	161¾
* Exmouth - - - -	5	166¾

Charmouth is a pleasant village, which occupies an elevated situation, and commands many beautiful prospects both of the sea and the land.

Lyme Regis is a noted bathing place, but the Beach is pebbly.

Sidmouth is much frequented as a bathing place; on *r*, Peak House, E. B. Lousada, Esq.

Otterton. On *r*, Bicton Lodge, Lord Rolle, and an old Mansion House, belonging to his lordship, now in ruins.

Exmouth is a village on the east side of the Bay, which forms the mouth of the river Exe. It is frequented for the benefit of sea bathing.

LONDON to TOPSHAM.

To Colyford, *Devonshire, above* - - -	—	149¾
4 m. farther, r. to Ottery St. Mary's 7½; 6½ m. from Colyford, l. to Sidmouth 2; r. to		
Sidford - - - - -	9½	159¼
l. to Sidmouth 1½ m.; r. to Honiton 7½.		
Cross the Otter river to		
Newton Poppleford -	3	162¼
Woodbury - - - -	5	167¼
* *TOPSHAM* - - -	3	170¼

Colyford. On *l*, Stedcomb, Rev. Mr. Hallet.

☞ *Topsham is three miles and a half from Exeter, and nine miles from Exmouth. Topsham was formerly the Port of Exeter, but the Exe river is now navigable for vessels of a hundred and fifty tons burthen.*

LONDON to EXETER, through LYME REGIS.

* *To BRIDPORT, Dorsetshire, p. 41* -	—	134¾
* *LYME REGIS, above*	8½	143¼
Colyford, *Devonsh. above*	6½	149¾
Newton Poppleford, *above* - - - - - -	12½	162¼
l. to Topsham 8 m.; r. to		
Bishop's Clyst - - -	7	169¼
r. to Honiton Clyst 1½ m. A mile farther, r. to Honiton 14¼.		
Heavitree - - - -	2	171¼
* EXETER - - - -	1¼	172½

OR,

To Colyford, *above* -	—	149¾
r. to Colyton 1 m.; 4 m. from Colyford, l. to Sidmouth 4½; r. to		
OTTERY ST. MARY'S	11½	161¼
Fair Mile Inn - - -	2	163¼
r. to Honiton 5 m.; l. to		
Rockbere - - - -	4¾	168
* EXETER, *p. 41 and 42*	6¼	174¼

LONDON to EXETER, through STOCKBRIDGE, SALISBURY and SHAFTESBURY.

* *To BASINGSTOKE, Hants, p.39* - - -	—	$45\frac{1}{4}$	*Basingstoke.* On *l*, Hackwood Park, Lord Bolton. Four miles from Basingstoke, on *l*, Kempshot Park, Lord Dorchester; and beyond it, Dummer House, T. Terry, Esq. Between Kempshot and Dummer, about two miles from the road, Farleigh Wallop, Earl of Portsmouth.
* *l. to* Popham Lane, *Wheat Sheaf Inn* -	$5\frac{3}{4}$	51	
l. to Winchester $11\frac{1}{2}$ *m.; r. to* Cranbourn - - - -	$7\frac{1}{4}$	$58\frac{1}{4}$	
* Sutton - - - - -	$\frac{3}{4}$	59	
r. to Whitchurch 6 *m.; l. to Winchester* 7; 3 *m. farther, r. to Andover* 7; *l to Winchester* $6\frac{1}{2}$.			
Leckford Hutt - - -	4	63	*Leckford Hutt.* On *r*, Wherwell, Joshua Iremonger, Esq. Beyond Leckford Hutt, on *l*, at Somborne, Somborne House, W. P. Powlett, Esq.
* *STOCKBRIDGE* - *l. to Winchester* 9 *m., and Romsey* 11.	$3\frac{1}{2}$	$66\frac{1}{2}$	
Cross the Andover Canal and the Test river. *r. to Andover* 7 *m.*			*Stockbridge.* Beyond, on *l*, at Houghton, Lord Rivers; and Houghton Lodge, J. P. Campbell, Esq.
Lopton Corner, *Wiltshire* *r. to Andover* $10\frac{1}{4}$ *m.*	$6\frac{3}{4}$	$73\frac{1}{4}$	
The Hutt - - - -	$1\frac{1}{4}$	$74\frac{1}{2}$	*Lopton Corner.* On *l*, Norman Court, the Rev. Mr. Thistlethwaite.
Five miles farther, cross the Bourne river.			
* SALISBURY - - *l. to Romsey* $15\frac{3}{4}$ *m.; to Southampton, thro' Cadnam,* $20\frac{1}{2}$; *to Lymington* 27; *to Fordingbridge* $11\frac{3}{4}$.	$6\frac{1}{2}$	81	*Salisbury.* Between two and three miles before Salisbury, on *l*, Clarendon Park, General Bathurst. Near Salisbury, on *l*, on the bank of the Avon river, Longford Castle, Earl of Radnor. One mile south of Salisbury, Odstock House, Sir John Webb, Bart.
Fisherton - - - - *r. to Devizes* 22 *m.*	$\frac{1}{2}$	$81\frac{1}{2}$	
Fugglestone, *or* Foulstone *r. to Warminster* $19\frac{1}{2}$ *m.*	$2\frac{1}{4}$	$83\frac{3}{4}$	
l. cross the Avon river to Wilton - - - - - *l. to Shaftesbury, by Fovant Hutt and White Sheet Hill,* $15\frac{3}{4}$ *m.*	$\frac{1}{2}$	$84\frac{1}{4}$	*Wilton.* On *l*, Wilton House, Earl of Pembroke.
Through Wilton, r. to Brunton by Chicklade $30\frac{1}{2}$ *m.*			*Compton Chamberlain.* On *r*, Compton House, J. H. Penruddock, Esq.
Ugford - - - - -	1	$85\frac{1}{4}$	
Burcombe - - - -	$\frac{1}{2}$	$85\frac{3}{4}$	*Fovant.* Two miles on *r*, Dinton House, Wm. Penruddock Wyndham, Esq.
Barford - - - - - *r. to Hindon* $9\frac{1}{2}$ *m.*	$1\frac{1}{4}$	87	
Cross the Nadder river.			*Wardour Park.* Wardour Castle, Lord Arundel.
Compton Chamberlain	$2\frac{1}{4}$	$89\frac{1}{4}$	
* Fovant - - - - -	$1\frac{1}{2}$	$90\frac{3}{4}$	*White Sheet,* T. G. On *l*, Fern House, Thomas Grove, Esq.; and farther, on *l*, Ashcombe, Hon. J. Everard Arundel.
Wardour Park - - -	4	$94\frac{3}{4}$	
White Sheet, T. G. - - *l. to Salisbury by Fovant Hutt and Wilton* $14\frac{3}{4}$ *m.;*	1	$95\frac{3}{4}$	

and by Fovant Hutt and Harnham Hill 14¼ *m.*			*Ludwell.* On *r*, Donhead Hall, Wm. Burlton, Esq.
Ludwell - - - - -	2¼	98	*Shaftesbury.* On *r*, at Motcombe, Motcombe House, Rev. Mr. Whitaker.
Entrance of Shaftesbury, r. to Hindon 7 *m.*			
* *SHAFTESBURY, Dorsetshire* - - -	3	101	☞ *There is another road from Salisbury to Shaftesbury; thus to Harnham Hill* 1 *m*, *to Race Ground* 3, *to Fovant Hutt* 5¾, *to White Sheet Hill* 3½, *to White Sheet* T. G. 1. *where you join the road, p.* 53. *Whole aistance* 19½ *m.*
r. to Wincaunton 11 *m.*			
East Stoure - - - -	4¼	105¼	
Cross the Stoure river.			
West Stoure - - -	1	106¼	
Henstridge Ash, *Somersetshire* - - -	4¼	110½	*Henstridge Ash.* On *l*, at Stalbridge, Stalbridge Park, Earl of Uxbridge; and two miles to the *r*, at Horsington, Sam. Bailward, Esq., and Sam. Doddington, Esq.
Milborn Port - - -	4	114½	
Oborne, *Dorsetshire* -	1½	116	
* *SHERBORNE* - -	1	117	*Milborn Port.* Near, on *l*, W. C. Medlycott, Esq.
Nether Compton, *Half-way House* - - -	2¼	119¼	*Oborne.* On *l*, Sherborne Castle, Earl of Digby.
Cross the Yeo river at			
Penn Mill - - - -	2	121¼	*Nether Compton, Half-way House.* On *r*, at Nether Compton, R. Gooding, Esq.
* *YEOVIL, Somersetsh.*	1	122¼	
r. to Castle Cary 12¼ *m.; to Ilchester* 4¾; *and to Ilminster* 14; *l. to Dorchester* 19.			*Yeovil.* Beyond, on *r*, at Brympton, Brympton House, Earl of Westmoreland.
East Chinnock - - -	5	127¼	*Crewkerne.* A mile beyond, on *r*, Hinton St. George, Earl Powlett.
Haselbury - - - -	2¼	129½	
* *CREWKERNE* - -	2½	132	*White Down.* Beyond, on *l*, in the road to Axminster, Crickett Lodge, Lord Bridport; and three miles beyond it, on the same road, Ford Abbey, — Gwynn, Esq., and — Henley, Esq.
r. to Ilchester 12 *m.; to Somerton* 14; *and to Ilminster* 8; *l. to Dorchester* 22; *to Beaminster* 7¼; *and to Lyme Regis* 16; 2½ *m. from Crewkerne, r. to Ilminster* 4½.			
White Down - - -	3	135	☞ *From London to Axminster, through Crewkerne, is one hundred and forty-five miles and a half, as appears from the annexed column, by turning off at White Down, which is a mile and a quarter nearer than through Bridport, at p.* 41.
l. to Axminster 10½ *m.*			
* *CHARD* - - - -	5	140	
r. to Ilminster 5 *m.; to Taunton* 13; *l. to Axminster* 7.			*Chard.* Two miles before, Avishayes House, — Marwood, Esq.
Stockland, *Devonshire* -	6	146	
* *HONITON* - - -	6	152	*Stockland.* On *r*, at Yarcombe, Lord Heathfield.
* EXETER, *p.* 41 - -	16½	168½	

LONDON to STURMINSTER and STALBRIDGE.

* *To SHAFTESBURY, Dorsetshire, above* -	—	101	* *STURMINSTER* -	2	109
			Cross the Canal to		
Todbere - - - - - -	3½	104½	Stalbridge - - - - -	4	113
Hinton - - - - - -	2½	107			

OR,			
To West Stoure, *Dorsetshire, p.* 54 - -	—	106¼	*Stalbridge.* Stalbridge Park, Earl of Uxbridge.
3 miles farther, turn on l. to			
STALBRIDGE - -	6	112¼	

LONDON to BEAMINSTER.

* *To BLANDFORD, Dorsetshire, p.* 40 -	—	103½	*Milton Abbey.* Earl of Dorchester.
Milton Abbey - - -	7¾	111¼	
* *CERNE ABBEY, New Inn* - - - -	9¼	120½	*Sydling.* Sydling House, Sir John Smith, Bart.
* Sydling, *Grey Hound*	2	122½	
Evershott, *Acorn* - -	4	126½	*Evershott.* On *r*, Melibury, Earl of Ilchester.
Benvilledone - - -	2	128½	
BEAMINSTER - -	4	132½	

LONDON to READING, through EGHAM.

**To* Egham, *Surrey, p* 37	—	17¾	*Sunning Hill.* On *r*, Jer. Crutchlye, Esq., and Gen. Fitzpatrick; and Titness Park, Sir Home Popham. Beyond Sunning Hill, Sunning Wells, on *r.* of which is a seat of J. Sibbald, Esq. Two miles and a half from Sunning Hill, on *l*, Swinley Lodge, Earl of Sandwich.
r. to Reading, through Warfield, 19½ *m.*			
Virginia Water - - -	2¾	20½	
l. to Bagshot 5½ *m.*			
r. through Windsor Park to			
Sunning Hill, *Berks* -	2½	23	
Bracknell - - - -	4½	27½	*Bracknell.* A little beyond, on *l*, Easthamstead Park, — Archer, Esq.
r. through Winkfield, to Egham 9½ *m.*			
* *OAKINGHAM, or WOKINGHAM* -	4	31½	*Loddon Bridge.* A mile beyond, on *l*, Maiden Early, Edw. Golding, Esq.; and about a mile farther, White Knights, Marquis of Blandford.
King Street - - - -	2¼	33¾	*Reading* was built by Henry I, who was buried here, as were likewise his Queen, and his daughter Maud. On a Hill near Reading is a remarkable Bed of Oyster Shells, of which an account is given in the Philosophical Transactions. The chief trade of Reading is in Malt.
A mile beyond King Street, r. to Egham, through Warfield, 15½ *m.*			
Loddon Bridge - - -	1¼	35	
Cross the Loddon river.			
* *READING* - - -	3½	38½	

Another Road to READING.

**To* Egham, *Surrey, p.* 37	—	17¾	*Englefield Green.* Mrs. Blathwayt. In Windsor Great Park, Cranbourn Lodge.
Englefield Green - -	1	18¾	
Through Windsor Great Park to			
Hatchet Lane, *Berks* -	5	23¾	*Hatchet Lane.* On *r*, Fern Hill, Lady Knowles; and on *l*, Ascot Place, Daniel Agace, Esq.
r. to Windsor 4½ *m.*			
Winkfield Row - - -	1½	25¼	*Warfield.* Warfield Grove, Sir J. Cox Hippesley, Bart., and Sir J. Benn Walsh, Bart.
l. to Oakingham 6 *m.*			
Warfield - - - - -	2	27¼	*Binfield Bridge.* On *l*, Binfield House, C. Russell, Esq.; and opposite to it,
* Binfield - - - -	1½	28¾	

½ *m. before Loddon Bridge, l. through Oakingham to Egham* 17 *m.*		
Loddon Bridge - - -	5	33¾
Cross the Loddon river.		
* *READING* - - -	3½	37¼

O. Elliot, Esq. On *r.* of Binfield, Billingsbear, Lord Braybroke. On *l*, on the Forest, is the place where Julius Cæsar was encamped. The entrenchments are still entire.

Loddon Bridge. A mile and a half before, on *r*, Hurst Park.

LONDON to KINGSCLERE.

* *To READING, Berks, as above* - - - -	—	37¼
Calcot Green - - -	2½	39¾
* Theal - - - - - -	2	41¾
Puntifield - - - -	1½	43¼
r. to Wallingford 13½ *m.; 3 m. farther, forward to Hungerford* 20 *; l. to*		
* Aldermaston - - -	4½	47¾
r. to Basingstoke 9 *m.*		
Wasing - - - - - -	2	49¾
Over Ashford Common to		
Fair Oak, *Hants* - -	2	51¾
KINGSCLERE - -	2	53¾
OR,		
* *To BASINGSTOKE, Hants, p.* 39 - - -	—	45¼
Over Brook's Down to		
Ramsdale - - - -	4¼	49½
Over West Heath to		
Stoney Heath - - -	2½	52
Forward to Baghurst ¾ *m.*		
l. to Woolverton - -	½	52½
KINGSCLERE - -	2½	55

☞ *Kingsclere is seven miles from Whitchurch, Hants, and six miles and a half from Newbury, Berks.*

Reading. Beyond, on *l*, Coley Park, William Chamberlayne, Esq.

Calcot Green. On *r*, J. Blagrave, Esq.

Puntifield. Near, on *r*, at Englefield, Mrs. Benyon.

Aldermaston. Aldermaston House, W. Congreve, Esq.

Wasing. Wasing House, Wm. Mount, Esq. On *l.* of Wasing is Silchester, a famous Roman station.

Kingsclere was once the seat of the Saxon Kings. On *l.* is Freemantle Park.

LONDON to DEVIZES, through ANDOVER.

* *To ANDOVER, Hants, p.* 40 - - -	—	63½
Weyhill - - - - - -	3¼	66¾
l. to Amesbury 10½ *m.*		
* *LUDGERSHALL, Wilts* - - - - - -	4	70¾
* East Everley - - -	4½	75¼
r. to Marlborough 11½ *m.*		
West Everley - - -	1½	76¾
3 *miles farther, turn short on r. to*		
Uphaven - - - -	3¾	80½
Rushall - - - - - -	1	81½
Charlton - - - - - -	¾	82¼
Connock, *or* Coule - -	3½	85¾
½ *mile farther, l. to Salisbury* 17½ *m.*		
Lide - - - - - - -	2	87¾
Nursteed - - - - -	2	89¾
* *DEVIZES* - - -	1	90¾

Weyhill. On *r*, Rambridge House, John Gawler, Esq.; on *l*, Amport, Marquis of Winchester. Two miles beyond Weyhill, and about two miles from the road, on *r*, Chute Lodge, John Freeman, Esq.

Ludgershall. A Castle, Lord Visc. Sidney ; and about two miles on *l*, at Tidworth, T. A. Smith, Esq.

East Everley. D. Astley, Esq.

Rushall. Sir John Poore, Bart.

Connock. On *r*, G. Warriner, Esq.

Devizes. Before, on *l*, South Broom House, Josiah Eyles Heathcote, Esq.; and on *r*, New Park, James Sutton, Esq. At Devizes, Cha. Garth, Esq.

LONDON to WESTBURY, *Wiltshire.*

To Connock, *Wilts, p.* 56 *½ m. farther, l. to Salisbury 17½ m.; r. to Devizes 4½.*	—	85¾	*Lavington.* Beyond, on *l*, Cleeve Hall, H. C. Vince, Esq.
Urchfont - - - -	2	87¾	*Little Cheverel.* On *r*, at Great Cheverel, John Wadman, Esq.
Easterton - - - -	1	88¾	
EAST LAVINGTON *r. to Devizes 6 m.*	1	89¾	*Earl Stoke.* On *r*, J. Smith, Esq. Between three and four miles on *l.* of Earl Stoke, at Imber, B. Hobhouse, Esq. A mile beyond Earl Stoke, on *r*, W. Coulston, Esq., W. Godolphin, Esq.; and a little farther, on *r*, Baynton, W. Long, Esq.
Littleton Pannel - - *r. to Devizes 5¾ m.*	1	90¾	
Little Cheverel - - -	½	91¼	
Earl Stoke - - - -	2	93¼	
Tinhead - - - - - *r. to Trowbridge 6 m.*	1½	94¾	
Eddington - - - -	½	95¼	
Bratton - - - - - *l. to Warminster 5 m.*	1	96¼	*Bratton.* On *l*, on Bratton Castle Hill, the White Horse.
* *WESTBURY* - -	2½	98¾	

LONDON to TROWBRIDGE and BRADFORD, *Wiltshire.*

To Tinhead, *Wilts, above l. to Westbury 4 m.; r. to*	—	94¾	*Lavington.* A mile and a half from East Lavington is West Lavington, late a seat of the Earl of Abingdon, now pulled down, and the property of the Duke of Marlborough.
Steeple Aston - - -	3	97¾	
* *TROWBRIDGE* -	3	100¾	
Cross the Avon river to			
* *BRADFORD* - -	2	102¾	*Hilperton.* Before, on *r*, Whaddon, Walter Long, Esq.
OR,			
To EAST LAVINGTON, above - - -	—	89¾	*Trowbridge.* Before, on *r*, Wick House, — Bittersea, Esq. Here is a Stone Bridge over the river Avon, and in going to Bradford you cross the Kennet and Avon canal twice.
r. to Worton - - -	4	93¾	
Bulkington - - - -	2	95¾	
Hilperton - - - -	4	99¾	*Bradford* is the central town of the greatest fabric of superfine cloths in England. On *r*, at Woolley, T. Baskerfield, Esq., and T. Johnson, Esq.; on *l*, T. Rogers, Esq., and the late Duke of Kingston.
* *TROWBRIDGE* -	1	100¾	
Cross the Avon river and the canal to			
* *BRADFORD* - -	2	102¾	

LONDON to WELLS, through WARMINSTER, over MENDIP HILLS.

* *To ANDOVER, Hants, p.* 40 - - -	—	63¼	*Weyhill.* On *r*, Rambridge House, John Gawler, Esq.; and Clanville Lodge, — Mathews, Esq.; on *l*, Amport, Marquis of Winchester.
Weyhill - - - - - - *r. to Ludgershall 4 m.*	3¼	66¾	
Mullen's Pond - - -	1½	68¼	*Mullen's Pond.* On *l*, at Quarley, the Cottage, Richard Cox, Esq.
Park House - - - -	4¼	72½	
Haradon Hill - - - *1½ m. farther, r. to Marlborough 19½; l. to Salisbury 7½.*	1½	74	*Park House.* Beyond, on *l*, at Cholderton, Lord Viscount Howe; and just beyond it, Wilbury House, Sir C. W. Mallet, Bart.

* *AMESBURY, Wilts* Cross the Avon river.	$3\frac{1}{2}$	$77\frac{1}{2}$	*Amesbury.* On *r*, late Duke of Queensberry's; now a Nunnery.
Stone Henge - - - *l. to Warminster, through Deptford Inn* $17\frac{3}{4}$ *m.; keep to the l.* $1\frac{3}{4}$ *m. farther, r. to Devizes* $14\frac{1}{2}$; *l. to Salisbury* $7\frac{1}{2}$.	2	$79\frac{1}{2}$	*Stone Henge* is a stupendous pile of stones, supposed to have been a Temple of the Druids; and is considered as one of the most remarkable remains of antiquity in the kingdom.
Shrewton - - - -	$3\frac{3}{4}$	$83\frac{1}{4}$	*Shrewton.* The Earl of Ilchester.
Chiltern - - - - - *A mile before Heytesbury, l. to Salisbury by Deptford Inn* $16\frac{3}{4}$ *m.; and to Amesbury* $13\frac{3}{4}$.	5	$88\frac{1}{4}$	*Chiltern.* Mrs. Mitchell. *Heytesbury.* Sir W. A'Court, Bart. A mile from Heytesbury, on *l*, at Norton, T. Bennet, Esq.
Heytesbury - - - - *A mile farther, l. to Bruton by Deverill and Maiden Bradley,* 16 *m.*	4	$92\frac{1}{4}$	*Warminster.* About a mile before, on *r*, Boreham House, late William Buckler, Esq.; and on *l*, at Bishopstrow, Mrs. Temple.
Boreham - - - -	$2\frac{1}{2}$	$94\frac{3}{4}$	
* *WARMINSTER* - *r. to Westbury* 4 *m.; l. to Shaftesbury* 15; *and Bruton by Deverill* $16\frac{1}{2}$.	$1\frac{1}{2}$	$96\frac{1}{4}$	*Whitburn.* On *l*, Longleat, Marq. of Bath. *Little Elm.* On *r*, Mello Park, T. Horner, Esq.
Buckley - - - - -	1	$97\frac{1}{4}$	*From Mendip Hills,* see, on *l*, Alfred's Tower, at Stourton, belonging to Sir H. C. Hoare, Bart.; and the Tor at Glastonbury, a conical Hill, with a Tower at its top.
Whitburn - - - -	2	$99\frac{1}{4}$	
Corsley Heath - - -	1	$100\frac{1}{4}$	
* *FROME, Somersetsh.* *r. to Trowbridge* 9 *m.; l. to Bruton* 12.	3	$103\frac{1}{4}$	
Whatley - - - - -	$2\frac{1}{2}$	$105\frac{3}{4}$	*Wells* is the centre of a great manufactory of Knit Worsted Stockings. Its Cathedral, at first a Monastery, is a stately structure, and was built by Ina, King of the West Saxons, in 905.
Little Elm - - - -	$1\frac{3}{4}$	$107\frac{1}{2}$	
Over the Mendip Hills to			
* WELLS - - - -	$12\frac{3}{4}$	$120\frac{1}{4}$	

LONDON to WELLS, through WARMINSTER and SHEPTON MALLET.

* *To AMESBURY, Wilts, above* - - - Cross the Avon river.	—	$77\frac{1}{2}$	*Amesbury* is an ancient town, seated on the river Avon. Here are the ruins of a venerable Abbey, and the neighbourhood contains the best kind of Clay for Tobacco Pipes.
Stone Henge - - - *r. to Warminster, through Shrewton,* $16\frac{3}{4}$ *m.; keep to the l.* $1\frac{3}{4}$ *m. farther, r. to Devizes* $14\frac{1}{2}$; *l. to Salisbury* $7\frac{1}{2}$.	2	$79\frac{1}{2}$	
Winterton Stoke - -	3	$82\frac{1}{2}$	*Stone Henge.* See above.
* Deptford Inn - - - *l. to Salisbury* 10 *m.; forward to Mere* 14; *r. to*	$4\frac{1}{2}$	87	*Winterton Stoke.* Two miles beyond, on *r*, Yarnbury Castle, a large and strong entrenchment.
West Codford - - -	3	90	
Upton Lovel - - - *$\frac{1}{2}$ m. farther, r. to Amesbury through Shrewton* $13\frac{3}{4}$ *m.*	$1\frac{3}{4}$	$91\frac{3}{4}$	

Heytesbury - - - -	$1\frac{1}{2}$	$93\frac{1}{4}$	*Heytesbury.* Sir W. A'Court, Bart. A mile from Heytesbury, on *l*, at Norton, T. Bennet, Esq. Heytesbury is a borough whose market is disused; it was once the seat of the Empress Maud. The road from hence to Warminster abounds with antiquities.
Boreham - - - -	$2\frac{1}{2}$	$95\frac{3}{4}$	
* *WARMINSTER* - *l. to Shaftesbury* 15 *m.; r. to Westbury* 4 *m.*	$1\frac{1}{2}$	$97\frac{1}{4}$	*Warminster.* A mile before, on *r*, Boreham House, late William Buckler, Esq.; and on *l*, at Bishopstrow, Mrs. Temple. Warminster is a large town. There are camps on the Downs, on the east side of it, called Battlebury, supposed to be Danish. Also Scratchbury, a square fortification, with a single trench. The chief trade of Warminster is in Malt.
* *FROME, Somersetshire, p.* 58 - - - *r. to Wells through Whatley* 17 *m.*	7	$104\frac{1}{4}$	
l. to Nunny - - - -	3	$107\frac{1}{4}$	*Nunny.* A mile before, on *l*, Marston, Countess Dowager of Cork and Orrery.
Holwell - - - - -	$\frac{3}{4}$	108	
Layton - - - - -	2	110	
Dean - - - - - -	2	112	
Doutling - - - - -	$1\frac{3}{4}$	$113\frac{3}{4}$	
* *SHEPTON MALLET* - - - - - *r. to Frome, over Mendip Hills,* 12 *m.*	$2\frac{1}{2}$	$116\frac{1}{4}$	
Dinder - - - - -	3	$119\frac{1}{4}$	*Frome* is well inhabited by Clothiers. The article chiefly made here is second cloth, the principal material of which is fine English wool. Frome is a place of great antiquity, and the neighbourhood is pleasantly diversified with hills and vallies.
* WELLS - - - -	2	$121\frac{1}{4}$	
OR,			
* *To FROME, Somersetshire, p.* 58 - -	—	$103\frac{1}{4}$	
* *SHEPTON MALLET, above* - - -	12	$115\frac{1}{4}$	
* WELLS, *above* - -	5	$120\frac{1}{4}$	

LONDON to BARNSTAPLE, continued to HARTLAND.

* *To ANDOVER, Hants, p.* 40 - - -	—	$63\frac{1}{2}$	*Weyhill.* On *r*, Rambridge House, John Gawler, Esq.; and Clanville Lodge, — Mathews, Esq.; on *l*, Amport, Marquis of Winchester.
Weyhill - - - - - *r. to Ludgershall* 4 *m.*	$3\frac{1}{4}$	$66\frac{3}{4}$	
Mullen's Pond - - -	$1\frac{1}{2}$	$68\frac{1}{4}$	*Mullen's Pond.* On *l*, at Quarley, the Cottage, Richard Cox, Esq.
Park House - - - -	$4\frac{1}{4}$	$72\frac{1}{2}$	*Park House.* Beyond, on *l*, at Cholderton, Lord Visc. Howe; and just beyond it, Wilbury House, Sir C. W. Mallet, Bart.
Haradon Hill - - - *$1\frac{1}{2}$ m. farther, r. to Marlborough $19\frac{1}{2}$ m.; l. to Salisbury $7\frac{1}{2}$.*	$1\frac{1}{2}$	74	
* *AMESBURY, Wilts* Cross the Avon river.	$3\frac{1}{2}$	$77\frac{1}{2}$	*Amesbury.* On *r*, late Duke of Queensberry's; now a Nunnery.
Stone Henge - - - *r. to Warminster through Shrewton $16\frac{3}{4}$ m. Keep to the left. A mile and $\frac{3}{4}$ farther, r. to Devizes $14\frac{1}{2}$; l. to Salisbury $7\frac{1}{2}$.*	2	$79\frac{1}{2}$	*Stone Henge* is a stupendous pile of stones, and one of the most remarkable remains of antiquity in the kingdom.
Winterton Stoke - -	3	$82\frac{1}{2}$	*Winterton Stoke.* Two miles beyond, on *r*, Yarnborough Castle, a large and strong entrenchment.
* Deptford Inn - - - *r. to Warminster $10\frac{1}{4}$ m.; l. to Salisbury* 10.	$4\frac{1}{2}$	87	

Willey - - - - -	$\frac{3}{4}$	$87\frac{3}{4}$
New Inn - - - -	$4\frac{3}{4}$	$92\frac{1}{2}$
l. to Hinton 2 m.; and thence to Willoughby Hedge $2\frac{3}{4}$; in all $4\frac{3}{4}$; or forward to		
Chicklade - - - -	$1\frac{1}{4}$	$93\frac{3}{4}$
Willoughby Hedge -	$2\frac{3}{4}$	$96\frac{1}{2}$
l. to Hinton $2\frac{3}{4}$ m.; a mile farther, l. to Mere 3; and join the road again $1\frac{1}{2}$ before Kilmington; whole distance to Kilmington 7.		
Kilmington, *Somersetsh.*	$5\frac{1}{2}$	102
Hardway - - - -	3	105
Brewham - - - -	1	106
$1\frac{1}{2}$ m. farther, go forward, leave Bruton to the r.; pass thro' Shepton Montacute, which will save about $1\frac{1}{2}$ m.; or turn on the r. to		
* *BRUTON* - - -	3	109
Pitcomb - - - - -	$1\frac{1}{2}$	$110\frac{1}{2}$
A mile farther, l. to Shepton Montacute.		
* Ainsford Inn, *or* *CASTLE CARY* -	$2\frac{3}{4}$	$113\frac{1}{4}$
r. to Shepton Mallet $7\frac{1}{2}$ m.; l. to Wincaunton $5\frac{1}{4}$; to Yeovil $12\frac{1}{4}$; and to Ilchester $11\frac{1}{2}$.		
Clanville - - - -	$\frac{3}{4}$	114
Alford - - - - -	$1\frac{1}{4}$	$115\frac{1}{4}$
Lydford - - - - -	3	$118\frac{1}{4}$
r. to Shepton Mallet 9 m.; l. to Ilchester 7.		
Keynton Mandefield -	1	$119\frac{1}{4}$
King's Weston - - -	1	$120\frac{1}{4}$
r. to Bridgewater 17 m.; entrance of Somerton, r. to Wells $12\frac{3}{4}$; l. to Ilchester $3\frac{1}{2}$.		
* *SOMERTON* - -	3	$123\frac{1}{4}$
Through the town, l. to Crewkerne 14 m.		
* Langport - - - -	$4\frac{1}{2}$	$127\frac{3}{4}$
Curry Rivell - - -	$2\frac{1}{4}$	130
l. to Ilminster $7\frac{1}{4}$ m.		
Rock House - - -	4	134
l. to Chard 11 m.		
Wrantage - - - -	$\frac{3}{4}$	$134\frac{3}{4}$
Near Taunton, r. to Bridgewater $11\frac{1}{2}$ m.		

New Inn. On *l*, Fonthill, Wm. Beckford, Esq.; and near it, a new building, designed and executed by Mr. Wyatt, called the Abbey, which, being on an eminence, commands a very extensive prospect.

Kilmington. Before, on *l*, Zeals House, Mrs. Grove; just beyond Kilmington, on *l*, Stourhead, Sir Richard Hoare, Bart. This place has long been celebrated for its gardens, buildings, statues, and pictures. In the grounds is a monument erected to Alfred the Great, who in 879 fixed his standard, against the Danish invaders, on this spot.

Brewham. A mile and a half beyond, on *l*, Redlynch, Earl of Ilchester.

Bruton is a well-built town. Here are the ruins of an Abbey, a neat Church, and a stately Alms-house. Its chief trade is in Malt, Serges, Stockings, &c. The Free School at Bruton was founded by Edward VI.

Castle Cary. Here is a Mineral Water, of the same kind as that of Epsom in Surrey.

King's Weston. On *r*, Wm. Dickenson, Esq.

Somerton was formerly a place of considerable importance, and its market is now well supplied with corn, provisions, sheep, and cattle. The West Saxon Kings had a castle here, where state prisoners of the highest rank were confined. The castle is now destroyed.

Curry Rivell. A mile beyond, on *r*, Burton Pynsent, Earl of Chatham, and the Obelisk, built by Sir R. Pynsent in honour of the late Earl, to whom he left the estate.

* *TAUNTON* - - -	6½	141¼
l. to Chard 13 *m, and to Honiton* 19; *r. to Minehead* 23.		
Bishop's Hull, *Church* -	1¾	143
Ramwell - - - - -	1¼	144¼
Chilson - - - - -	3	147¼
* *WELLINGTON* -	1	148¼
Rockwell Green - -	1	149¼
Bluet's Cross, *Devonsh.*	2½	151¾
* Maiden Down - -	1	152¾
South Appledore - -	2	154¾
A mile farther, l. to Collumpton 4¾; *and thence to Exeter* 11¾. *London to*		
* EXETER 172¼ *m.*		
Sampford Peverel - -	2¾	157½
Halberton - - - -	2	159½
* *TIVERTON* - - -	3	162½
l. to Collumpton 5½ *m.; to Exeter* 13¾; *and to Crediton* 12; *r. to Bampton* 6¾.		
Caverleigh - - - -	2½	165
Rackenford - - - -	5¾	170¾
2 *m. before South Molton, r. to Dulverton* 11.		
* *SOUTH MOLTON*	10¼	181
l. to Chumleigh 8 *m.; a mile farther, l. to Torrington* 14¾.		
South Alla - - - -	2	183
Filleigh - - - - -	1½	184½
Swimbridge - - - -	3½	188
Landkey - - - - -	2¼	190¼
Newport - - - - -	1¼	191½
l. to Chumleigh 15½ *m.*		
* *BARNSTAPLE* -	1	192½
r. to Comb Martin 9 *m.; and to Ilfracomb* 10.		
Cross the river Taw.		
A mile from Barnstaple, l. to Torrington 10½ *m.*		
Hamacot - - - - -	4½	197
East Leigh - - - -	1½	198½
* *BIDDEFORD* - -	2½	201
l. to Torrington 5 *m.*		
Harton - - - - - -	11½	212½
HARTLAND - - -	2	214½

Taunton was the scene of many bloody executions in the reign of King James II, under the direction of General Kirk and Judge Jefferys, after the defeat of the Duke of Monmouth at Sedgmoor, near this town.

Ramwell. On *r*, Heatherston Park, Sir T. Gunstone, Bart.

South Appledore. Between South Appledore and Sampford Peverel, on *l*, in the road to Exeter, R. H. Clarke, Esq.

Sampford Peverel was the seat of Margaret Countess of Richmond, mother of Henry VII.

Tiverton. Near, at Collipriest, T. Phillips, Esq. At Tiverton, Tiverton Castle, Sir Thomas Carew, Bart., which formerly belonged to the Earls of Devonshire.

South Molton has manufactories of Serges, Shalloons, and Felts. Here is likewise a considerable Wool-market.

Filleigh. Castle Hill, Lord Fortescue.

Barnstaple. A mile beyond, on *l*, Tawstock, Sir Bourchier Wray, Bart.

Hamacot. On *r*, Yelland, — Page, Esq.

East Leigh. On *r*, — Berry, Esq. To the *r.* of East Leigh, near West Leigh, on Biddeford Bay, Tapley, J. Cleveland, Esq.

Biddeford. A mile beyond, on *r*, Daddon, Mrs. Buck. About five miles from Biddeford, on *l*, Shebbear, W. H. Hathedly, Esq.; and on *r*, Park Hill, A. S. Willett, Esq.

Harton. A mile before, on *r*, Clovelly Court, Sir James Hamlyn, Bart.

Hartland. The Abbey, Col. Orchard.

LONDON to PORLOCK QUAY.

* *To FROME, Somersetshire, p.* 58 - -	—	103¼
* *SHEPTON MALLET, p.* 59 - - -	12	115¼
Pilton - - - - -	2½	117¾
West Pennard - - -	3	120¾

Shepton Mallet has a considerable manufacture of second Cloths. It is a large town, seated under the Mendip Hills; the streets are irregular, narrow, and steep.

Edgarly - - - - -	2	122¾
* *GLASTONBURY* -	1	123¾
r. to Wells 5½ *m.*		
Cross the river Brue.		
Street - - - - - -	2	125¾
l. to Somerton 5½ *m.*		
Walton - - - - - -	1¼	127¼
* Piper's Inn - - -	1¼	128½
l. to Castle Cary 13 *m.; to Somerton* 6½*; and to Taunton over Sedgmoor* 17		
Ashcot - - - - - -	1	129½
Over Polden Hill to		
Bawdrip - - - - - -	6	135½
½ *m. farther, r. to Bristol* 30 *m.*		
Cross the Perrot river to		
* *BRIDGEWATER* -	4	139½
l. to Taunton 11½ *m.*		
Cannington - - - -	3½	143
Ashford - - - - - -	1½	144½
Kinthorn - - - - -	1½	146
NETHER STOWEY -	1½	147½
Doddington - - - -	1	148½
Holford - - - - - -	1½	150
West Quantock's Head	3½	153½
Donniford - - - -	1½	155
WATCHET - - -	1	156
Blue Anchor - - -	2¼	158¼
Carhampton - - -	1¾	160
l. to Taunton 19½ *m.*		
Dunster - - - - - -	1½	161½
MINEHEAD - - -	2	163½
PORLOCK - - - -	6	169½
Porlock Quay - - -	1¼	170¾
OR,		
* *To WELLS, Somersetshire, p.* 58 - -	—	120¼
Coxley - - - - - -	1½	121¾
Polsham - - - - - -	1	122¾
Southwood - - - -	½	123¼
* *GLASTONBURY* -	2½	125¾
Porlock Quay, *above* -	47	172¾

OR,		
To King's Weston, *Somersetshire, p.* 60 -	—	120¼
l. to Somerton 3 *m.*		
Marshes Elm - - -	3¼	123½
r. to Glastonbury 3½ *m.; l. to Somerton* 4.		
* Piper's Inn - - -	3¼	126¾
Porlock Quay, *annex. col.*	42¼	169

Glastonbury. See the ruins of the Abbey; and the Tor, a conical Hill with a tower on its top.

Street. Between Street and Walton, on *r*, Sharpham Park, — Rolle, Esq.

Ashcot. Beyond, on *l*, Sedgmoor, where the Duke of Monmouth was defeated in 1685; and at a distance, the Obelisk, built by Sir Rich. Pynsent, in honour of the late Earl of Chatham. A mile beyond Ashcot, on *r*, at Sharpwick, George Templer, Esq.

Polden Hill. On each side a beautiful and extensive prospect, and in front a view of Bristol Channel.

Bridgewater carries on a considerable coasting trade: it likewise trades with Ireland and Norway.

Cannington. Close by the Church an old house, the birth-place of Fair Rosamond; this, with the manor, is still in the possession of Lord de Clifford. Four miles on *r*, Brymore, Sir Philip Hales, Bart.

Nether Stowey. Half a mile beyond, on *r*, Fairfield, John Ackland, Esq.

West Quantock. On *l*, St. Audries George Balch, Esq.

Watchet supplies the Glass Houses a Bristol with kelp, made from th ashes of sea-weeds, of which grea quantities are burnt here.

Dunster. On *l*, Dunster Castle, J. F Luttrell, Esq.

Minehead. Before, on *l*, the Monumen

Porlock Quay. Half a mile beyon Worthy House, Lord King.

LONDON to BARNSTAPLE, through HONITON and TIVERTON.

* *To HONITON, Devonshire, p.* 41 - -	—	156½
r. to Chard 12 *m.; to Taunton* 19*; l. to Exeter* 16½.		

Honiton. A mile beyond, on *r*, Trac House, H. B. Lott, Esq.; and a litt farther, on *r*, a new-built house, Mi Elliott. About half a mile farther, *r*, Ashfield House, Miss Burgess.

Cross the Otter river.		
Awliscombe - - - -	2	158½
6 m. from Honiton, a mile to the r, the village of Broadhembury.		
Cross the Culm river to		
* *COLLUMPTON* -	8½	167
r. to Taunton 18¼ m.; l. to Exeter 12. Near Tiverton, r. to Taunton 21; l. to Exeter 13½; and a little farther, r. to Bampton 6½.		
Cross the Exe river to		
* *TIVERTON* - - -	5½	172½
* *BARNSTAPLE, p.61*	30	202½

Awliscombe. A mile beyond, on *l*, Hembury Fort House, Admiral R. Graves. Between Awliscombe and Collumpton, six miles from Honiton, and half a mile to the *r*, the Grange, F. Drew, Esq. Eight miles from Honiton, and a quarter of a mile to the *r*, Strawberry Hill, Earl of Montrath; and about a quarter of a mile farther, on *r*, the village of Kentisbeer.

LONDON to BARNSTAPLE, through EXETER and SOUTH MOLTON.

* *To* EXETER, *Devonshire, p. 42* - -	—	173
Cowley Bridge - - -	2	175
Cross the Exe river.		
l. to Exwick 1½ m.; r. to Thorverton 6 m.		
Newton St. Cyres - -	2½	177½
* *CREDITON* - - -	3	180½
r. to Tiverton 12 m.; l. to Hatherleigh 20½. A little farther, l. to Chumleigh 14; r. to		
Sandford - - - - -	2½	183
Black Dog Inn - - -	5	188
Thelbridge - - - -	2	190
East Worlington - -	1½	191½
* *SOUTH MOLTON*	9	200½
* *BARNSTAPLE, p.61*	11½	212
OR,		
* *To CREDITON, above*	—	180½
r. to Tiverton 12 m.; l. to Hatherleigh 20½.		
New Buildings - - -	4	184½
Oldburrow - - - -	2½	187
Morchard Bishops - -	1	188
New Inn - - - -	2¼	190¼
l. to Bow, through Lapford 5 m.		
Chawley - - - -	2¼	192½
Cross the little Dart river.		
* *CHUMLEIGH* - -	2	194½
l. to Barnstaple, through Atherington 16 m.; r. to		
* *SOUTH MOLTON*	8	202½
* *BARNSTAPLE, p.61*	11½	214
☞ This is the Post Road.		
OR,		
* *To CHUMLEIGH, see the annexed column* -	—	194½
r. to South Molton 8 m.; and to Barnstaple, thro' Chittlehampton 16; l. to		
Burrington - - - -	3	197½
High Bickington - -	3	200½
Atherington - - - -	2	202½
r. to South Molton 8½ m.; l. to Torrington 7¼.		
New Bridge - - -	4	206½
Cross the Taw river to		
* *BARNSTAPLE* -	4	210½

Exeter. A mile beyond, on *r*, Duryard Lodge, Mrs. Stokes; and beyond it, — Cross, Esq.

Cowley Bridge. On *r*, —— Jackson, Esq.; and half a mile farther, on *r*, Pines, Sir Stafford Northcote, Bart.

Newton St. Cyres. On *r*, — Quick, Esq.

Crediton. Before, on *r*, Downs, J. Buller, Esq. A mile beyond Crediton, on *r*, Creedy, Lady Davie; and a mile farther, on *r*, Youlston, Sir John Chichester, Bart.

Chumleigh. Beyond, on *l*, Colleton, — Bury, Esq.

Burrington. Beyond, on *r*, New Place, — Buller, Esq.

New Bridge. Two miles beyond, on *l*, Tawstock, Sir Bourch. Wray, Bart.

LONDON to ILFRACOMB.

* *To* BARNSTAPLE, *Devonshire, p.* 61 -	—	192½
l. to Torrington 11½ *m.; and to Biddeford* 8½.		
Cross the Taw river.		
Pilton - - - - -	1	193½
l. to Baggy Point; r. to Comb Martin 8 *m.*		
Prexford - - - - -	2	195½
* *ILFRACOMB* - -	7	202½

☞ *Ilfracomb is noted for maintaining constant Lights for the direction of Sailors. Packet Boats sail twice a week (every Monday and Thursday) across the Bristol Channel, from Ilfracomb to Swansea in Glamorganshire; and from Swansea to Ilfracomb every Wednesday and Saturday.*

Pilton. On *r*, Pilton Cottage, Robert Reid, Esq.; and Long Stone, a Druidical Monument. On *l.* of Pilton, on the banks of the Taw river, Heanton Court, — Basket, Esq. Beyond Pilton, on *r*, Rawleigh, John Bignall, Esq.; and on *l*, Upcott, Rob. Harding, Esq.

Prexford. On *l*, Ley House, Geo. Ley, Esq.; and a little farther, on *l*, Marwood Hill, Charles Cutliff, Esq.

LONDON to EXETER, through BRUTON, SOMERTON, and TAUNTON.

To South Appledore, *Devonshire, p.* 61 -	—	154¾
A mile farther, r. to Tiverton 6¾ *m.; l. to*		
Welland - - - - -	3½	158¼
Cross the Columb river.		
* *COLLUMPTON* -	2¼	160½
r. to Tiverton 5½ *m.; l. to Honiton* 10¾.		
Bradnich - - - -	2½	163
Monkaton - - - -	2½	165½
Staffords - - - - -	4¾	170¼
* EXETER - - - -	2	172¼

South Appledore. A mile and a half beyond, on *l*, R. H. Clarke, Esq.

Collumpton. On *r*, Knowle, — Cross, Esq.

Monkaton. On *r*, Combe Sackville, — Brown, Esq.; and a little farther, on *r*, Sir Thos. Dyke Ackland, Bart. Three miles beyond Monkaton, on *l*, Poltimore, Sir Chas. War. Bampfylde, Bart.

LONDON to BRUTON, through SALISBURY, continued to CHARD.

* *To* SALISBURY, *Wiltshire, p.* 40 - -	—	81½
Barford, *p.* 53 - - -	6	87½
l. to Shaftesbury 14¼ *m.*		
Dinton - - - - - -	2½	90
Teffont - - - - - -	2	92
Chilmark - - - - -	1¼	93¼
Fonthill - - - - -	2¼	95½
Berwick St. Leonard -	¾	96¼
* *HINDON* - - -	¾	97
l. to Shaftesbury 6½ *m.*		
Willoughby Hedge -	2¾	99¾
r. to Amesbury 19 *m.; a mile farther, l. to Mere* 3.		

Salisbury, or New Sarum, about two miles south of the ruins of Old Sarum, is noted for its fine Cathedral, the spire of which is the loftiest in the kingdom. We are assured by Col. Mudge, that this spire may be seen from Butser Hill, near Petersfield, Hants, about forty miles distant. Salisbury is noted for its manufacture of Flannels, Hardware, &c.

Dinton. Beyond, on *l*, Dinton House, Wm. Penruddock Wyndham, Esq.

Fonthill. On *l*, Fonthill House, Wm. Beckford, Esq.

* *BRUTON, Somersetshire, p.* 60 - - -	$12\frac{1}{2}$	$112\frac{1}{4}$
Pitcomb - - - - -	$1\frac{1}{2}$	$113\frac{3}{4}$
A mile farther, l. to Shepton Montacute.		
CASTLE CARY, or		
* Ainsford Inn - - -	$2\frac{3}{4}$	$116\frac{1}{2}$
r. to Somerton 10 *m.; l. to*		
Galhampton - - -	$1\frac{1}{2}$	118
Sparkford - - - -	3	121
l. to Wincaunton $8\frac{1}{2}$ *m.; to Yeovil* $7\frac{3}{4}$ *; and to Sherborn* 8.		
* *ILCHESTER* - -	6	127
r. to Shepton Mallet 16 *m.; and to Somerton* 4 *; l. to Yeovil* $4\frac{3}{4}$		
Petherton Bridge - -	8	135
r. to Somerton ; l. to Crewkerne.		
r, cross the Parrot river.		
Sevington - - - - -	3	138
White Lackington - -	2	140
* *ILMINSTER* - -	$1\frac{1}{2}$	$141\frac{1}{2}$
r. to Taunton $12\frac{1}{2}$ *m.; l. to Crewkerne* 7.		
Sea - - - - - - -	$1\frac{1}{2}$	143
* *CHARD* - - - -	$3\frac{1}{2}$	$146\frac{1}{2}$

Castle Cary. On *l*, — Hobhouse, Esq.
Sparkford. One mile beyond, on *l*, at Queen's Camel, Sir H. S. Mildmay, Bart.
Ilchester is a place of great antiquity, and had formerly sixteen churches, though there are now only two. It was the birth-place of Friar Bacon. At the entrance of Ilchester, on *r*, H. Chichester, Esq. and R. Froward, Esq.
Sevington. On *l*, Hinton St. George, Earl Powlett.
White Lackington. J. Hanning, Esq. Beyond White Lackington, on *r*, Dillington House, Wm. Hanning, Esq.
Ilminster has a considerable woollen manufacture. In the church is a stately Monument erected to the Founder of Wadham-College, Oxford.

☞ *Chard is eight miles from Crewkerne, seven miles from Axminster, twelve miles from Honiton, and thirteen miles from Taunton.*

LONDON to ILCHESTER, through WINCAUNTON.

To Willoughby Hedge, *Wiltshire, p.* 60 - -	—	$96\frac{1}{2}$
l. to Hindon $2\frac{3}{4}$ *m. A mile farther, forward to Bruton* $11\frac{1}{2}$ *; l. to*		
* *MERE* - - - -	4	$100\frac{1}{2}$
Bourton, *Dorsetshire* -	$3\frac{3}{4}$	$104\frac{1}{4}$
Bayford, *Somersetshire*	$2\frac{1}{2}$	$106\frac{3}{4}$
l. to Shaftesbury 10 *m.*		
* *WINCAUNTON* -	1	$107\frac{3}{4}$
r. to Bruton $4\frac{3}{4}$ *m.; and to Castle Cary* 6.		
Holton - - - - - -	$2\frac{1}{2}$	$110\frac{1}{4}$
l. to Sherborn $6\frac{1}{2}$ *m.*		
Blackford - - - -	2	$112\frac{1}{4}$
Cadbury - - - - - -	2	$114\frac{1}{4}$
Sparkford - - - -	2	$116\frac{1}{4}$
r. to Castle Cary $4\frac{1}{2}$ *m.; l. to Sherborn* 8 *; and to Yeovil* $7\frac{3}{4}$.		
* *ILCHESTER, above*	6	$122\frac{1}{4}$

Mere. A mile and a half beyond, on *l*, Zeals House, Mrs. Grove ; and a little farther, on *r*, Stourhead, Sir Rich. Hoare, Bart.
Bayford. On *l*, at Cucklington, Shank's House, Nath. Dalton, Esq.
North Cadbury. — Newman, Esq. Just beyond Cadbury Castle, a large entrenchment.

LONDON to BRUTON, through SHAFTESBURY and WINCAUNTON.

* *To SHAFTESBURY, Dorsetshire, p.* 54 -	—	101
Litton Bridge - - -	$3\frac{1}{2}$	$104\frac{1}{2}$

Shaftesbury. A little beyond, on *r*, Motcomb, — Whitaker, Esq.

Gillingham - - - -	1	105½
Cucklington, *Somersetsh.*	3½	109
Bayford - - - - -	2	111
r. to Mere 6¼ m.		
* *WINCAUNTON* -	1	112
r. to Castle Cary 6 m.; to Ilchester 14½; and to Sherborn 9.		
Stoney Stoke - - -	2½	114½
½ mile farther, r. to Hindon 13¾ m.; l. to Castle Cary 4¾.		
* *BRUTON* - - -	2¼	116¾

OR,

* *To WINCAUNTON, Somersetshire, p. 65* -	—	107¾
* *BRUTON, see annexed column* - - -	4¾	112½

Gillingham. On *r*, — Freyke, Esq.

Cucklington. Shank's House, Nath. Dalton, Esq.

Stoney Stoke. A mile beyond, on *l*, Redlynch, Earl of Ilchester; and on *r*, Nath. Webb, Esq.

LONDON to BRUTON, through WARMINSTER.

* *To WARMINSTER, Wilts, p. 58* - - -	—	96¼
Or, to Warminster, by Deptford Inn (p. 59), is 97¼ m.		
Samborn - - - - -	½	96¾
Crockerton - - - -	1½	98¼
Deverill - - - - -	1½	99¾
l. to Shaftesbury 12 m.; r. to		
Maiden Bradley - -	4	103¾
Yarnfield, *Somersetsh.* -	1	104¾
Kilmington - - - -	1	105¾
l. to Amesbury 24½ m.		
Brewham - - - -	4	109¾
Cross the Frome canal.		
* *BRUTON* - - -	3	112¾

Crockerton. On *l*, Longleat, Marquis of Bath.

Maiden Bradley. On *l*, Bradley House, Duchess of Somerset.

Yarnfield. On *r*, Witham Friery.

Kilmington. On *l*, Stourhead, Sir Rich. Hoare, Bart.

Brewham. A mile and a half beyond, on *l*, Redlynch, Earl of Ilchester.

LONDON to SOUTH MOLTON and TORRINGTON, through TAUNTON and WIVELISCOMBE.

* *To TAUNTON, Somersetshire, p. 61* -	—	141¼
Staplegrove - - - -	1¾	143
Forward to Minehead 21½ m.		
l. to Norton - - - -	1	144
Heathfield - - - -	3½	147½
Milverton - - - -	2	149½
WIVELISCOMBE -	4	153½
l. to Bampton 8 m.		
Chipstable - - - -	2½	156
Skilgate - - - - -	4½	160½
Berry - - - - - -	2½	163
r. to Dunster 15½ m.		
Cross the Exe river.		
DULVERTON - -	2½	165½
l. to Bampton 5¾ m.		
Durleyford, *Devonshire*	6	171½
Bush Bridge - - - -	5½	177
l. to Tiverton 17½ m.		

Taunton. Between Taunton and Staplegrove, on *l*, John Holliday, Esq.; and on *r*, Fairwater, Charles Smith, Esq.

Milverton. Two miles beyond, on *r*, Barren Down, Stukeley Lucas, Esq.

Dulverton. On *l*, Pixton, Lord Porchester. Dulverton is seated on the Barle river, not far from its junction with the Exe, and is a place of good accommodation. There are some lead mines near the town, and the lead that comes from the ore is said to be harder than that of the Mendip Hills.

Cross the Mole river.		
* *SOUTH MOLTON*	1½	178½
A mile farther, r. to Barnstaple 10½ m.; l. to		
Chittlehampton - - -	5½	184
r. to Barnstaple 7½ m.; l. to Chumleigh 9.		
Cross the Taw river.		
Atherington - - - -	3	187
r. to Barnstaple 8 m.; l. to Chumleigh 8 m.		
* *TORRINGTON* - -	7¼	194¼

Chittlehampton. Near, on *l*, Hudscot, Lord Rolle.

Torrington is situated on the Torridge river, over which there is a Stone Bridge. It is an ancient and populous borough, and has a considerable trade, and a manufactory of stuffs.

LONDON to BAMPTON.

To DULVERTON, Somersetshire, p. 66	—	165½
Brushford - - - -	1½	167
Exbridge - - - - -	1½	168½
Cross the Exe river.		
BAMPTON, Devonsh.	2¾	171¼
OR,		
To WIVELISCOMBE, Somersetshire, p. 66	—	153½
Chipstable - - - -	2½	156
Raddington - - - -	2	158
BAMPTON - - -	5	163

Dulverton. On *l*, Pixton, Lord Porchester. Between Dulverton and Brushford, on *l*, Sir Thomas Dyke Ackland, Bart.

Bampton. A battle was fought here in 614 between the Saxons and Britons, in which the Saxons were defeated.

LONDON to SOUTH MOLTON, through BRIDGEWATER.

* *To BRUTON, Somersetshire, p. 60* -	—	109
King's Weston, *p. 60* -	11¼	120¼
* Piper's Inn - - -	6½	126¾
r. to Glastonbury 4¾ m.		
Ashcot - - - - - -	1	127¾
* *BRIDGEWATER, p. 62* - - - - - -	10	137¾
l. to Taunton 11½ m.; r. to Nether Stowey 8.		
Durleigh - - - - -	1½	139¼
Faulty - - - - -	1½	140¾
Enmore - - - - -	1	141¾
Water Pitts - - - -	2	143¾
Over Quantox Hill to		
West Bagborough - -	3	146¾
Willet - - - - - -	3½	150¼
¼ m. farther, l. to Taunton 9¼; r. to Dunster 11¾.		
Raleigh's Cross - - -	4	154¼
Holwelslade - - - -	1½	155¾
Woolcot - - - - -	3¼	159
Heal Bridge - - - -	4	163
r. to Dunster 15 m.		
Cross the Exe river.		
DULVERTON - -	1¾	164¾
* *SOUTH MOLTON, Devon, p. 66 and 67*	13	177¾

☞ *This road from Bridgewater to South Molton is impassable in Winter, but pleasant in Summer; the turnpike road is through Taunton. See the following road.*

King's Weston. On *r*, Wm. Dickenson, Esq.

Ashcot. Beyond, on *r*, at Shapwick, G. Templer, Esq.

Enmore. Earl of Egmont, and — Guy, Esq. A little beyond Enmore, on *l*, Haleswell Park, J. K. Tynte, Esq.

Willet. A little beyond, Hartrow House, belonging to the family of Lacy. On Willet Hill, the Monument; and just beyond it, the Rev. Mr. Estcourt.

Dulverton. On *l*, Pixton, Lord Porchester.

LONDON to SOUTH MOLTON, through BRIDGEWATER, the *Turnpike Road.*

* *To BRIDGEWATER, Somersetshire, p.* 67 -	—	137¾
Or to Bridgewater, p. 62, is 139½ m.		
r. to Nether Stowey 8 *m.; and to Dulverton* 27 *; l. to*		
North Petherton - -	3¼	141
Monkton - - - - -	4	145
Cross the Tone river.		
Bath Pool - - - -	2½	147½
l. to Somerton 16¾ *m.; and to Ilminster* 11¼.		
* *TAUNTON* - - -	1¾	149¼
* *SOUTH MOLTON, Devon, p.* 61 - - -	39¾	189

Monkton. On *r*, William Sanford, Esq. and M. Brickdale, Esq.

LONDON to TAUNTON, through ILMINSTER.

* *To YEOVIL, Somersetshire, p.* 54 -	—	122¼
Preston - - - - - -	1	123¼
Odcomb - - - - - -	2	125¼
Montacute - - - - -	1	126¼
Stoke - - - - - -	2	128¼
Petherton Bridge - -	1½	129¾
r. to Somerton 8 *m.; and to Ilchester* 8 *; l. to Crewkerne* 6.		
Cross the Parrot river.		
Sevington - - - - -	3	132¾
White Lackington - -	2	134¾
* *ILMINSTER* - -	1½	136¼
l. to Crewkerne 7 *m.; and to Chard* 5.		
Horton - - - - - -	1¾	138
l. to Chard 4½ *m.*		
Ashill - - - - - -	2	140
Hatch - - - - - -	3	143
r. to Somerton 12¾ *m.; 2 m. farther, r. to Somerton* 13¾. *Near Taunton, r. to Bridgewater* 10¼.		
* *TAUNTON* - - -	5¾	148¾

Odcomb. Near, on *l*, Brympton, Earl of Westmoreland.

Montacute. On *r*, Rev. Mr. Phelips.

Sevington. On *l*, Hinton St. George, Earl Powlett.

White Lackington. John Hanning, Esq. Beyond White Lackington, on *r*, Dillington House, William Hanning, Esq.

Ashill. Jourdan's House, William Speke, Esq.

Hatch. On *r*, Hatch Court, J. R. Collins, Esq.

LONDON to BIDDEFORD, through EXETER and CHUMLEIGH.

* *To CHUMLEIGH, Devonshire, p.* 63 -	—	194½
r. to South Molton 8 *m.; and to Barnstaple, thro' Chittlehampton,* 16.		
Cross the Taw river to		
Burrington - - - -	3	197½
½ *m. before Dipford, r. to Barnstaple* 11.		
Dipford - - - - -	3	200½
4 *m. farther, r. to South Molton* 12 *; l. to Torrington* 4.		
Hunshaw - - - -	6	206½
r. to Barnstaple 8 *m.; l. to Torrington* 3½. 2 *miles farther, l. to Torrington* 3¾.		
Cross the Torridge river.		
* *BIDDEFORD* - -	4½	211

☞ *Biddeford is* 8½ *m. from Barnstaple, and* 13½ *m. from Hartland.*

LONDON to BIDDEFORD, through EXETER and TORRINGTON.

* *To* EXETER, *Devonshire, p.* 42 - -	—	173
Cowley Bridge - - -	2	175
Cross the river Exe.		
l. to Exwick 1½ *m.; r. to Thorverton* 6 *m.*		
Newton St. Cyres - -	2½	177½
* *CREDITON* - - -	3	180½
r. to Tiverton 12 *m.; and to Chumleigh* 14.		
Colebrook - - - -	4	184½
BOW - - - - - -	3½	188
North Tawton - - -	4	192
l. to Oakhampton 7 *m.*		
Sampford Courtenay -	2¼	194¼
Exborn - - - - -	2	196¼
Jacobstow - - - -	1¼	197½
Cross the Okment river.		
HATHERLEIGH - -	3½	201
l. to Oakhampton 7 *m.; forward to Stratton* 21½ *; r. to*		
Petrockstow - - - -	4	205
Little Torrington - -	5½	210½
Cross the Torridge river.		
TORRINGTON - -	1	211½
r. to South Molton 15¾ *m.; and to Barnstaple* 11½.		
* *BIDDEFORD* - -	6½	218

Cowley Bridge. On *r*, — Jackson, Esq.; and half a mile farther, on *r*, Pines, Sir Stafford Northcote, Bart.

Newton St. Cyres. On *r*, — Quick, Esq.

Petrockstow. A mile and a half beyond, on *l*, Heanton, Lord Clinton, and a seat of — Cleveland, Esq.

LONDON to STRATTON.

To HATHERLEIGH, above - - - - -	—	201
r. to Torrington 10½ *m.; l. to Oakhampton* 7. 2½ *m. farther, l. to Launceston* 17½.		
Golden Inn - - - -	4	205
r. to Sheepwash 1½ *m. London to*		
Sheepwash 206½ *m.*		
Houlsworthy - - -	9½	214½
4½ *m. farther, cross the Tamer river.*		
STRATTON, Cornw.	8	222½

Stratton is chiefly noted for the garden grounds which surround it, and for being the place where Sir Ralph Hopton defeated the Parliament forces under the Earl of Stamford, for which he was afterwards created Lord Hopton of Stratton.

LONDON to the LAND'S END, CORNWALL.

* *To* EXETER, *Devonshire, p.* 42 - -	—	173
Adderwater - - - -	2¼	175¼
Lilly Bridge - - - -	4	179¼
Tap House - - - -	¾	180
Cheriton Cross - - -	2½	182½
* Crockern Well - -	1½	184
Merrymeet - - - -	4	188
South Zeal - - - -	3	191
Cross the Taw river.		
Stickle Path - - - -	¾	191¾
Near Oakhampton, r. to Bow, 11 *m.*		
* *OAKHAMPTON* -	3½	195¼
Cross the Okment river.		

Exeter. A mile beyond, on *l*, Barley House, Capt. Graves; and on *r*, Cleave House, — Northmore, Esq.

Tap House. Between Tap House and Cheriton Cross, on *l*, Fulford, — Fulford, Esq.

Cheriton Cross. On *r*, — Foulkes, Esq.

Oakhampton. The remains of a Castle and Park belonging to Lord Viscount Courtenay, formerly a seat of the Earls of Devonshire.

r. to Hatherleigh 7 m. 3½ m. from Oakhampton, l. to Plymouth 29; and to Tavistock 15.		
Over Stourton Down to		
Bridestow - - - - -	6	201¼
* Lyfton - - - - - -	9	210¼
Cadron - - - - - -	1	211¼
r. to Hatherleigh 17½ m. to Newport 3 *m. or to* * *LAUNCESTON* (*Corn.*)	2½	213¾
l. to Tavistock 11½ m.; and to Callington 11¼; r. to Camelford 14¾.		
Hick's Mill - - - - -	5	218¾
¾ m. farther, r. to Camelford 9¼.		
Trerethick Bridge - -	1	219¾
* Five Lanes Inn - -	1¾	221½
Trewint - - - - - -	½	222
Palmer's Bridge - -	2½	224½
Enter Temple Moors.		
Temple - - - - - -	4¼	228¾
About 2 m. farther, leave Temple Moors.		
A mile before Bodmin, r. to Camelford 12 m.		
* *BODMIN* - - -	6	234¾
l. to Lestwithiel 6 m.; through the town, r. to Camelford.		
Lanevet Ford - - -	2	236¾
East Lane End - - -	5	241¾
l. to St. Austle 6 m.		
Belovely - - - - - -	½	242¼
* Indian Queen Inn -	2	244¼
r. to St. Columb 3 m.		
Fradden - - - - - -	1	245¼
Summer Court - - -	3	248¼
* St. Michael - - -	1½	249¾
Trespen - - - - - -	3¼	253
St. Erme - - - - -	½	253½
Buckshead - - - -	2¼	255¾
* *TRURO* - - - -	1	256¾
l. to Grampound 7½ m.; and to Tregony 7.		
2 m. from Truro, r. to Redruth 7.		
Carnon - - - - - -	4	260¾
Perran Arworthal - -	1	261¾
Sticken Bridge - - -	1	262¾

Bridestow. On *l*, Leawood, — Calmaddy, Esq. Four miles from Bridestow, on *r*, Lee, — Doidge, Esq.

Lyfton. Within two miles of Lyfton, on *r*, Haine, Christopher Harris, Esq.; and on *l*, at Sydenham, A. Tremain, Esq. On *l.* of Lyfton, Witley, — Welsh, Esq.

Cadron. On *r*, Smallcomb, — Harris, Esq.

Newport. On *r*, Werrington House, Duke of Northumberland.

Launceston had once a Castle of considerable strength. Near the town are the remains of its ancient Monastery. Two miles beyond Launceston, Port Eliot, Hon. J. Eliot.

Hick's Mill. Near, on *l*, Treslake, E. Archer, Esq.

Trerethick Bridge. On *r*, — Hicks, Esq.

Bodmin. Three miles to the *r*, Pencarrow, Sir William Molesworth.

Trespen. Near, on *r*, Trutham, Edw. Collans, Esq.

St. Erme. Beyond, on *r*, Treworgan, Rev. John Collins.

Buckshead. Near, on *r*, Penmount, Lady Richardson, and on *l*, — Polwhele, Esq.

Truro. Here the forces of Charles I, under Lord Hopetoun, surrendered to Gen. Fairfax, after the decisive battle of Naseby. Two miles beyond, on *r*, Carlew, Rob. Gwatkin Lovell, Esq. One mile farther, on *l*, Adm. Spry. On the north and south of the road leading thence to Redruth, tin and copper ore are found in abundance.

Sticken Bridge. On *l*, Calcrew, Sir W. Lemon, Bart.

☞ *Here you may turn on the left to Penryn 2¾ m.; and join the road again 3 m. beyond Sticken Bridge; but this is 1½ m. out of the way. Forward to*

Buttress	5½	268¼
Polgrene	1	269¼
Menehy	1½	270¾
Trevenen	1	271¾
Trewannock	½	272¼
* *HELSTONE*	1½	273¾
Cross the Looe river.		
Breage	3	276¾
Germoe	2	278¾
Golzenna	3	281¾
* *MARAZION, or JEW MARKET*	1	282¾
* *PENZANCE*	4	286¾

☞ *Here you may go forward to Sennen 8½ m.; thence to the Land's End 1¾ (see below) or turn on the left to*

Newlyn	1½	288¼
Trevelloe	1¾	290
St. Burien	2¾	292¾
Treseder	1	293¾
Trebear	½	294¼
l. to St. Levan 1 m.		
Trevescan	2¾	297
Land's End	¾	297¾

Helstone has the largest Market House in the county, and a pretty good Harbour, where several of the tin-ships take in their lading. The Steeple of the Church is a sea-mark.

Breage. Between Breage and Germoe, on *r*, Godolphin Park, Duke of Leeds.

Newlyn. On *r*, Castle Horneck, S. Borlase, Esq.

Trevelloe. On *r*, Kerries, — Pearce, Esq.

St. Burien. Beyond, on *l*, Burnuhall, — Davies, Esq.

Treseder. — Tresillian, Esq.; and beyond it, on *r*, Penrose, — Jones, Esq.

LONDON to the LAND'S END, through REDRUTH, (N. M.)

* *To* St. Michael, *Corn. p.* 70	—	249¾
¼ m. farther, l. to Truro 6¾; forward to		
Zealla	3½	253¼
Perran's Alms House	2	255¼
Junction of the road from Truro to St. Agnes	3½	258¾
r. to St. Agnes 3¼ m.; l. to Truro 6¾.		
Black Water	1	259¾
* *REDRUTH*	3	262¾
l. to Truro 9 m.; and to Penryn 8.		
Tolskithley	½	263¼
Pool	1½	264¾
A mile farther, l. to Camborne and Marazion.		
Terswithian	2¼	267
Angarrack	3¾	270¾
Guildford	¾	271½
r. to St. Ives 5¼ m. London to		
* *ST. IVES* 276¾ *m.*		
Treloweth	3¼	274¾
Crowless	1¾	276½
* *PENZANCE*	3¾	280¼
Trereife	1½	281¾
r. to St. Just 6 m. London to		
St. Just 287¾ *m.*		
Sennen, *Star*	7	288¾
Land's End	1¾	290½

Zealla. A mile and a half beyond, on *r*, Cheverton, J. Thomas, Esq.

Pool. Two miles to the *r*, Tehiddy, Lord De Dunstanville.

Terswithian. Near Terswithian, Coon, — Harris, Esq.

Angarrack. A mile on *r*, Hayle Copper House.

Guildford. Three quarters of a mile from Guildford, Revier, John Edwards, Esq.

Treloweth. Three quarters of a mile to the *r.* of Treloweth, Trevethow Hall, — Praed, Esq.

Penzance. Half a mile on *r*, Castle Horneck, S. Borlase, Esq.

Trereife. — Nicholls, Esq.

LONDON to PLYMOUTH, and PLYMOUTH DOCK, by CHUDLEIGH and ASHBURTON.

* *To* EXETER, *Devonshire, p.* 42 - -	—	173
Alphington - - - -	2	175
l. to Star Cross 8½ *m.; and to Newton Bushel* 13.		
r. to Shillingford - -	1½	176½
Clopton Bridge - - -	1	177½
Cross the river Ken.		
Over Hull Down Hill to		
* *CHUDLEIGH* - -	5	182½
Knighton - - - -	2	184½
Jews Bridge - - - -	1	185½
Cross the Teign river.		
A little farther, l. to Newton Bushel 3 *m.*		
Bickington - - - -	3	188½
Love Lane - - - -	½	189
l. to Newton Bushel 4½ *m.*		
* *ASHBURTON* - -	3	192
r. to Tavistock 19 *m.; l. to Totness* 8.		
Cross the Dart river.		
Buckfastleigh - - -	2½	194½
r. to Holne 3½ *m.*		
Dean Prior - - - -	1½	196
Harburton Ford - -	1½	197½
Brent - - - - - - -	2	199½
Cross the Avon river.		
½ *mile farther, l. to Modbury* 5 *m.*		
Cherston - - - - -	1	200½
Bideford Bridge - -	2¼	202¾
l. to Totness 8¼ *m.*		
* Ivy Bridge - - -	2	204¾
Cross the Erme river.		
r. to Tavistock 16½ *m.*		
Woodland - - - -	¾	205½
Chadleigh - - - -	½	206
Lee Mill - - - - -	1¼	207¼
Cross the Yealme river.		
* Ridgeway - - - -	4	211¼
Or * *PLYMPTON EARL* 4½ *m.*		
The Plym River - -	1¼	212½
* *PLYMOUTH* - -	3½	216
r. to Saltash across the Ferry 4½ *m*		
* Plymouth Dock - -	2	218

Alphington. A mile beyond, on *r*, Peamore, Sam. Kekewich, Esq.

Clopton Bridge. On *r*, Haldon House, Sir Lawrence Palk, Bart.

Chudleigh. Two miles and a half before Chudleigh, on *r*, Whiteway, M. Parker, Esq. Beyond Chudleigh, on *l*, Ugbrook, Lord Clifford; and a little farther, Sewell, — Shepherd, Esq.

Knighton. A mile from Knighton, on *l*, Stover House, James Templer, Esq.

Bickington. Near, on *l*, — Hale, Esq.

Ashburton. Beyond, on *r*, on the Dart river, Holne Park, Sir B. Wray, Bart.; and on *l*, — Bovey, Esq.

Harburton Ford. On *l*, Marly House, Walter Palk, Esq.

Ivy Bridge. On *r*, Stoford, N. Rivers, Esq.

Chadleigh. Half a mile beyond, on *r*, Blatchford, Sir John Leman Rogers, Bart.

Lee Mill. On *r*, Goodamore, — Treby, Esq.; Beachwood, R. Rosdrew, Esq.; and Hamerton Hall, G. Woolicombe, Esq.

Ridgeway. Near, on *r*, Chatlewood, — Spark, Esq. A mile beyond Ridgeway, on *l*, Saltram, Lord Boringdon, and on *r*, Boringdon Park.

Plym River. A mile beyond, on *r*, Higher Efford, W. Clark, Esq.; and Lower Efford, Col. Nelson; and beyond, on *l*, J. L. Lewis, Esq.

Plymouth. A mile before Plymouth, on *l*, Totehill, John Culme, Esq.

Plymouth Dock. On the *l*, across the Crimble Passage, Mount Edgcumbe, Earl of Mount-Edgcumbe.

LONDON to PLYMOUTH, by NEWTON BUSHEL, TOTNESS, and MODBURY.

* *To* EXETER, *Devonshire, p.* 42 - -	—	173
Alphington - - - -	2	175
l. to Star Cross 8½ *m.; r. to Chudleigh* 7½ *; forward to*		
Kenford - - - - -	2	177
Haldon Hill - - - -	2	179
Sandy Gate, *Red Lion* -	6½	185½
Cross the Teign river.		
* *NEWTON BUSHEL*	2½	188
r. to Chudleigh 6 *m.; to Ashburton* 7½.		
Two Mile Oak - - -	2	190
Bow - - - - - - -	2½	192½
Cross the Dart river.		
* *TOTNESS* - - -	3½	196
r. to Ashburton 8 *m.; and to Plympton Earl* 18½.		
Near Ingleburn, r. to Kingsbridge 9½ *m.*		
Ingleburn - - - -	2¾	198¾
Cross the Avon river.		
Luckbridge - - - -	5¼	204
l. to Dartmouth 11½ *m.*		
Brownson - - - -	1	205
* *MODBURY* - - -	3	208
Cross the Erme river.		
Sequer's Bridge - - -	2	210
Cross the Yealme river.		
Yealmpton - - - -	3½	213½
Brixton - - - - -	1½	215
* *PLYMPTON EARL*	2½	217½
Plympton St. Mary -	½	218
The Plym River - -	1	219
* *PLYMOUTH* - -	3½	222½

Alphington. A mile beyond, on *r*, Peamore, S. Kekewich, Esq.; and a little farther, on *l*, Kenbury, — Cook, Esq.

Kenford. A little beyond, on *r*, James Templer, Esq.; on *l*, Trehill, John Ley, Esq.; Bickham, — Short, Esq.

Haldon Hill. Ascending the hill, see, on *r*, at a distance, Haldon House, Sir Law. Palk, Bart. On *l*, Castle Lawrence, built in honour of the late General Lawrence. From the top of Haldon Hill, which is 818 feet above the level of the sea, towards the left, you have a fine view of the city of Exeter, and Topsham, Lympstone, and Exmouth, on the left bank of the river Exe. On the right bank of the Exe may be seen Powderham Castle, Lord Visc. Courtenay; beyond it, the woods of the Earl of Lisburne, and the river Exe to the sea. You have likewise a view of Mount Radford, John Baring, Esq.; of Nutwell, Lord Heathfield, &c. On *r*, High Tor Rocks, one on the point of a hill, the other in the centre of a dip in the hill, are visible all the way to Totness; but as you go on appear almost close together. They are sea marks.

Sandy Gate. Near, on *r*, Ugbrook, Lord Clifford; and beyond it, on *l*, Lyndridge, Rev. John Templar.

Newton Bushel. On *l*, Knoles; and a little beyond, on *r*, Broadridge; which, with several other points near them, afford some of the most pleasing and picturesque prospects that can any where be found.

Bow. A mile and a half beyond, on *l*, Berry Castle, Duke of Somerset.

Ingleburn. On *l*, — Watton, Esq.

Luckbridge. On *r*, Maridge, — Tayler, Esq.

Modbury. Near, on *l*, Traine, — Swete, Esq.

Yealmpton. On *l*, Puslinch, — Yonge, Esq.; and about a mile farther, on *l*, Kitley, John Pollexfen Bastard, Esq.

Brixton. On *l*, Coffleet, — Veal, Esq.; and about a mile farther, on *l*, Sherford, — Buckford, Esq.

Plym River. Near, on *l*, Saltram, Lord Boringdon.

(For the other seats, see p. 72.)

Or, another Road to PLYMOUTH.

* *To TOTNESS, Devonshire, above* - -	—	196
Wonton - - - - -	4¼	200¼

Totness. Two miles beyond, on *l*, Sandwell, — Lear, Esq.

Horsbrook - - - -	1	201¼
r. to Brent 1½ m.		
Lady Down - - - -	1½	202¾
A little farther, r. to Brent 2½ m.; l. to Modbury 4.		
Bideford Bridge - - -	1½	204¼
r. to Exeter, through Chudleigh 29¾ m.		
* Ivy Bridge - - -	2	206¼
* *PLYMOUTH, p. 72*	11¼	217½

Horsbrook. Beyond, on *l*, Black Hall, — Fowell, Esq.

LONDON to PLYMOUTH, by MORETON HAMPSTEAD and TAVISTOCK.

* *To* EXETER, *Devonshire, p. 42* - -	—	173
Pocomb - - - - - -	2½	175½
Longdown End - - -	1½	177
Crew - - - - - - -	1	178
MORETON HAMPSTEAD - - - -	7	185
Wormhill - - - - -	3	188
Entrance of Dartmoor Forest - - - - -	1	189
New House - - - - -	3	192
Dart River - - - -	6¾	198¾
l. to Ivy Bridge 15 m.		
Merriville Bridge - -	3	201¾
3 m. farther, r. to Oakhampton 17 m.; l. to Plymouth, by Horra Bridge, leaving Tavistock on r, 12½; which will save above 3 m.; or, forward to		
* *TAVISTOCK* - -	5	206¾
Cross the Tavy river.		
r. to Oakhampton 18 m.; to Launceston 12½; and to Callington 9.		
Whitechurch - - -	1½	208¼
Horra Bridge - - -	2	210¼
Roborough Inn - - -	5	215¼
New Inn - - - -	2	217¼
Nackershole, T. G. and New Inn - - - -	½	217¾
½ m. farther, r. to Plymouth Dock; l. to		
* *PLYMOUTH* - -	3	220¾

Moreton Hampstead has a noted market for Yarn.

Tavistock is situated on the Tavy river, over which there is a Stone Bridge of five arches. It is well watered, (a brook running through almost every street) and a flourishing place, though not so large as formerly. Tavistock was famous for its stately abbey, which is now divided into tenements. This abbey was built by King Edgar's son in 961. At Tavistock, Tavistock House, Duke of Bedford.

LONDON to PLYMOUTH, by EXETER, OAKHAMPTON, and TAVISTOCK.

* *To OAKHAMPTON, Devonshire, p. 69* -	—	195¼
Stourton - - - - -	4½	199¾
Pig's Lea - - - - -	¾	200½
Downton - - - - -	2¾	203¼
l. to Horra Bridge, leaving Tavistock on r, 11 m.; thence to Plymouth, above, 10½; or, r. to		
Lidford - - - - - -	1	204¼
Cross the river Lid.		
Brent Tor, T. G. - -	3½	207¾
* *TAVISTOCK* - -	4	211¾
* *PLYMOUTH, above*	14	225¾

Lidford. A remarkable Bridge, and a natural Cascade.

Brent Tor is a church on a pyramidical Hill, which serves as a land-mark for vessels entering Plymouth Sound.

LONDON to BERE FERRIS.

* *To TAVISTOCK, Devonshire, p.* 74 -	—	206¾
* *l. to* Bere Alston - -	5	211¾
Bere Ferris - - - -	3	214¾

Bere Alston is only a Hamlet of Bere Ferris, though it sends two Members to Parliament.

LONDON to TEIGNMOUTH.

* *To* EXETER, *Devonshire, p.* 42 - -	—	173
Alphington - - - -	2	175
r. to Chudleigh 7½ *m.; forward to Newton Bushel* 13; *l. to*		
Powderham Castle - -	5	180
Star Cross - - - -	1½	181½
Mount Pleasant - - -	4	185½
* Dawlish - - - -	2	187½
* Teignmouth - - -	3	190½
OR,		
To Haldon Hill, *Devonshire, p.* 73 - -	—	179
* *l. to* Teignmouth - -	9	188

Powderham Castle is a seat of Lord Viscount Courtenay; and opposite to it, on the other side of the Exe river, is Nutwell, Lord Heathfield.

Teignmouth is divided into two parishes, East and West Teignmouth. The Danes landed here in 970, and the French burnt a great part of it in the reign of Queen Anne. East Teignmouth is a celebrated bathing place, and contains a theatre, public rooms, &c. Its chief commerce consists in carrying potter's clay to Staffordshire, Liverpool, &c. It has likewise some trade to Newfoundland; but its prosperity depends chiefly on its summer visitors. On the opposite bank of the Teign river is the village of Shaldon, likewise a noted bathing place. Teignmouth contains several good houses; as Teignmouth House, John Baring, Esq.; Bitton, — Praed, Esq.; and the Cottage, Mrs. Boscawen.

LONDON to DARTMOUTH, with a Branch to BRIXHAM.

* *To NEWTON BUSHEL, Devonsh. p.* 73	—	188
1½ *m. farther, r. to Totness* 6½ *m.; l. to*		
Abbots Kerswell - -	2	190
Compton - - - -	3	193
Marldon - - - - -	1	194
A mile farther, r. to Totness 5 *m.; l. to Paington* ½ *m.*		
Gampton - - - -	5	199
l. to Brixham 2 *m. London to*		
* Brixham 201 *m.*		
Kingsweare - - - -	4	203
Cross the Ferry to		
* *DARTMOUTH* - -	½	203½
OR,		
* *To TOTNESS, Devonshire, p.* 73 - -	—	196
* *l. to DARTMOUTH*	9½	205½

Abbots Kerswell. Beyond, on *r*, Whaddon Court, — Templar, Esq.

Marldon. On *l*, Berry Castle, Duke of Somerset.

Gampton. A mile before, on *r*, at Walton, Walton Court, Sir John Rogers; and Greenway, E. Elton, Esq.; on *l*, Lupton, Sir F. B. Yarde.

Brixham is a sea-port on the west side of Torbay, celebrated for its fishery. The Prince of Orange landed here in 1688. Near Brixham, Upton House, J. Cutler, Esq.

Kingsweare. Near, on *l*, Nethway, J. Seale, Esq. At Kingsweare, Kittery Court, Rev. T. Fownes.

☞ *In going to Dartmouth, by Totness, you avoid Dartmouth Ferry.*

OR,		
* *To TOTNESS, Devonshire, p. 73* - -	—	196
2 m. farther, r. to Modbury 10 m.; l. to		
Harberton Ford - -	3	199
Burton Hill - - - -	2	201
Morleigh, *New Inn* -	$\frac{3}{4}$	$201\frac{3}{4}$
r. to Modbury $7\frac{1}{4}$ m.; l. to		
Halwell - - - - - -	1	$202\frac{3}{4}$
* *DARTMOUTH* - -	$7\frac{1}{4}$	210

Halwell. Col. Edmonds.

LONDON to KINGSBRIDGE.

To Morleigh, *New Inn, Devonshire, above* -	—	$201\frac{3}{4}$
r. to Modbury $7\frac{1}{4}$ m.; l. to Dartmouth $8\frac{1}{4}$.		
Mounts - - - - -	$3\frac{1}{4}$	205
* *KINGSBRIDGE, or DODBROOK* - -	3	208

Morleigh. On *l*, at Halwell, Col. Edmonds.

Kingsbridge and *Dodbrook* are joined by a bridge over the river Salcomb.

LONDON to TRURO, through TAVISTOCK.

* *To TAVISTOCK, Devonshire, p. 74* -	—	$206\frac{3}{4}$
New Bridge over the Tamer River - - -	$3\frac{1}{2}$	$210\frac{1}{4}$
CALLINGTON, or KELLINGTON, Corn.	$5\frac{1}{2}$	$215\frac{3}{4}$
r. to Launceston $11\frac{1}{4}$ m.; l. to Saltash 9.		
Nottar Bridge over the Lynher River - -	2	$217\frac{3}{4}$
St. Ive - - - - -	3	$220\frac{3}{4}$
Cross the Tidi river.		
Pengover - - - -	2	$222\frac{3}{4}$
* *LESKARD* - - -	2	$224\frac{3}{4}$
l. to Plymouth Dock, by Tor Point, $16\frac{1}{2}$ m.; to Saltash 14; and to St. Germains $9\frac{1}{2}$.		
Dobwalls - - - -	2	$226\frac{3}{4}$
Tap House - - - -	5	$231\frac{3}{4}$
r. to Bodmin 7 m.; l. cross the Fowey river to		
* *LESTWITHIEL* -	$4\frac{3}{4}$	$236\frac{1}{2}$
r. to Bodmin 6 m.; $1\frac{1}{4}$ farther, r. to Bodmin 6.		
St. Blaizey - - - -	4	$240\frac{1}{2}$
* St. Austle - - - -	$4\frac{1}{4}$	$244\frac{3}{4}$
Sticker - - - - -	$2\frac{3}{4}$	$247\frac{1}{2}$
A mile farther, at a T. G., *l. to Tregony $4\frac{1}{2}$ m.*		
GRAMPOUND - -	$3\frac{1}{4}$	$250\frac{3}{4}$
Sorne - - - - - -	$1\frac{1}{4}$	252
Probus - - - - - -	$1\frac{1}{4}$	$253\frac{1}{4}$
Tresilian - - - - -	$2\frac{1}{4}$	$255\frac{1}{2}$
l. to Tregony $3\frac{1}{2}$ m.		
* *TRURO* - - - -	$2\frac{3}{4}$	$258\frac{1}{4}$

Nottar Bridge. A mile beyond, on *l*, Newton, late Sir John Coryton, Bt.

Leskard. On *l*, Cartuther, Mrs. Morshead; and Trenant Park, Sir John Morshead, Bart.

Tap House. Two miles and a half beyond, on *l*, Boconnoc, Lord Grenville.

Lestwithiel. Two miles to the *r*, near the Fowey river, Restormel Castle and its beautiful grounds, Ld. Mount Edgcumbe. About two miles on *l*, Penquite, J. Rashleigh, Esq. Lestwithiel was formerly the county town, and the county members are still elected here.

St. Blaizey is noted for being the landing place of Bishop Blaize, from whom it derives its name, and whose effigy is preserved in the church, which was dedicated to his memory. Beyond Blaizey, on *r*, Tregehan, J. Carlyon, Esq.

Sorne. Beyond, on *l*, Trewithen, Sir Christopher Hawkins, Bart.

LONDON to TRURO, by TORPOINT.

* *To PLYMOUTH, Devonshire, p. 72* -	—	216
r. to Saltash, across the Ferry, 4½ m.; l. to		
* Plymouth Dock - -	2	218
Cross the Tamer river to		
Torpoint, *Cornwall* -	½	218½
St. Anthony - - - -	3¼	221¾
A mile farther, l. to Plymouth, by Crimble Passage.		
Croft Hole - - - -	2½	224¼
l. to Looe 6½ m.		
Junction of the road from Saltash - - -	4	228¼
* *LESKARD* - - -	6¼	234½
* *TRURO, p. 76* - -	33½	268

Torpoint. Beyond, on *r*, Lord Graves. Between Torpoint and St. Anthony, on *r*, Anthony House, Regin. Pole Carew, Esq.

Croft Hole. Three miles beyond, on *r*. of St. Germains, Port Eliot, Lord Eliot. A mile and a half beyond the junction of the road from Saltash, on *r*, Catchfrench, F. Glanville, Esq. Three miles beyond the junction of the road from Saltash, on *r*, Coldrinnick, Capt. Trelawney.

Leskard. Within a mile, on *l*, Cartuther, Mrs. Morshead; and Trenant Park, Sir John Morshead, Bart.

LONDON to TRURO, by CRIMBLE PASSAGE.

* *To PLYMOUTH, Devonshire, p. 72* -	—	216
r. to Saltash 4½ m.; l. to		
Stonehouse - - - -	1	217
Crimble Passage - -	1	218
Maker, *Church* - - -	2	220
Milbrook, *Cornwall* -	2	222
Tregantha - - - -	2	224
½ m. farther, r. to Plymouth, by Torpoint Passage.		
Croft Hole - - - -	2	226
* *TRURO, above* - -	43¾	269¾

☞ *The Crimble Passage is not so much in use as the Torpoint Passage. Travellers who have occasion to cross the Crimble, and other Passages from Plymouth or Dock, must be careful to employ the legal Ferryboats; otherwise they will be obliged to pay the fare twice.*

Crimble Passage. Between Crimble Passage and Maker Church, on *l*, Mount Edgcumbe, E. of Mount Edgcumbe, the most beautiful and interesting situation in the kingdom. The Promontory of Mount Edgcumbe is in Devonshire.

LONDON to FOWEY.

To Croft Hole, *Cornwall, above* - - -	—	224¼
r. to Leskard 10¼ m.; l. to		
Downderry - - - -	3	227¼
Cross the Seaton river.		
Frogmoor - - - -	2	229¼
Bodiga - - - - -	¾	230
EAST LOOE - - -	1¼	231¼
Cross the Looe river to		
West Looe - - - -	¼	231½
Treweers - - - -	3¼	234¾
Trenewan - - - -	1	235¾
Cross the Fowey river to		
FOWEY - - - - -	3¾	239½

OR,

* *To LESTWITHIEL, Cornwall, p 76* - -	—	236½
l. to FOWEY - - -	5½	242

East Looe is joined to West Looe by a large stone bridge of fifteen arches; it is chiefly a fishing town.

Fowey has a considerable pilchard fishery. About three miles from it, on an eminence near the sea, is Menabilly, Philip Rashleigh, Esq. The noble range of ocean before the town of Fowey, the surrounding hills, the rocky scenery, the old castle, with other venerable ruins, afford ample scope for the genius of the Painter and the Poet.

LONDON to ST. GERMAINS.

To Croft Hole, *Cornwall, p.* 77 - - -	—	224½
r. to ST. GERMAINS	3½	227¾
OR,		
* *To* PLYMOUTH, *Devonshire, p.* 72 -	—	216
Weston - - - - - -	2¾	218¾
Cross the Tamer river to		
SALTASH, *Cornwall* -	1¾	220½
A mile farther, r. to Callington 8 *m.; l. to*		
Nottar Bridge - - -	3	223½
Cross the Lynher river.		
Landrake - - - - -	1	224½
Tidi River - - - - -	2	226½
Forward to Leskard 8 *m.; l. to*		
ST. GERMAINS - -	1½	228

St. Germains. Near, on *l*, between the road and the Tidi river, Port Eliot, Lord Eliot.

St. Germains was once a Bishop's See; but it now consists chiefly of Fishermen's Cottages, though it is governed by a Mayor, and sends two Members to Parliament. In the Church, which is large and handsome, there are still an Episcopal Chair, and the Stalls of the Prebendaries.

LONDON to ST. MAWES.

To Sticker, *Cornwall, p.* 76 - - - - - -	—	247½
A mile farther, at the T. G., *r. to Grampound* 2¼ *m.; l. to*		
TREGONY - - - -	5¼	252¾
r. to Truro 6¼ *m.; l. to*		
Three Gates - - - -	2¾	255½
Treworlas - - - -	1¾	257¼
1½ *m. farther, l. to St. Anthony; r. to*		
St. Mawes - - - -	5	262¼

Tregony. On *r*, on the bank of the Fâl, Trewarthenick, Francis Gregor, Esq. The house is beautifully situated, commanding rich prospects.

St. Mawes, though but a hamlet of St. Just, about a mile and a half distant, sends two Members to Parliament. Henry VIII. built a Castle here, opposite to Pendennis Castle, on the other side of Falmouth Bay, which was likewise built by Henry VIII.

LONDON to FALMOUTH.

To Sticken Bridge, *Cornwall, p.* 70 - -	—	262¾
Forward to Helstone 11 *m.; l. to*		
PENRYN - - - -	2¾	265½
r. to Helstone 10 *m.; l. to*		
* FALMOUTH QUAY	3¼	268¾
Pendennis Castle - -	1½	270¼

Falmouth has a noble and capacious Harbour, where there are moorings and shelter for our fleet when driven off Brest. It is also the station of the Packet-boats for Spain, Portugal, the West-Indies, and America. The entrance is defended by the Castles of St. Mawes and Pendennis, built by Henry VIII. Opposite to Falmouth, at its entrance, across the ferry, is the village of Flushing, a remarkably healthy and sheltered situation; and close to it, Trefusis, Lord Clinton.

LONDON to ST. IVES.

* *To* REDRUTH, *Cornwall, p.* 71 - -	—	262¾
* Camborne - - - -	3½	266¼
Hayle Copper House -	5	271¼
Cross the Hayle river to		
Lelant - - - - - -	2	273¼
* ST. IVES - - -	3	276¼

Redruth. Between Redruth and Camborne, on *r*, Tehiddy, Lord De Dunstanville.

Lelant. On *l*, Trevethus Hall, M. Praed, Esq.

☞ *From St. Ives to Penzance is* 8 *m.; viz. to Naneledry* 3, *thence to Penzance* 5.

LONDON to PADSTOW.

* *To* LAUNCESTON, *Cornwall, p.* 70 - -	—	213¾
Newport - - - - -	½	214¼
St. Stephen's Down -	1	215¼
Egloskerry, *or* Egglesherry - - - - -	1¼	216½
Kett's Moor - - - -	4¾	221¼
Haleworthy - - - -	1½	222¾
r. to Bossiney 10 *m.; l. to*		
Davidstow - - - -	1½	224¼
CAMELFORD - -	4	228¼
Tramagennow - - -	1	229¼
l to Bodmin 12 *m.*		
Helson - - - - - -	1	230¼
Knert's Mill - - -	1¼	231½
St. Teath - - - -	¼	231¾
l. to St. Columb 16½ *m.; r. to*		
Tregear - - - - -	2½	234¼
Peadogget - - - -	1	235¼
St. Endellion - - -	1½	236¾
r. to St. Minver - -	3	239¾
l. to Trediffic - - -	1	240¾
Tredilly - - - - - -	1	241¾
Cross the Camel river to		
PADSTOW - - -	1½	243¼

Newport. On *r*, Werrington Park, Duke of Northumberland.

Camelford. Here King Arthur was mortally wounded by his nephew Mordred, who was killed on the spot.

Padstow is conveniently situated for trade with Ireland, at the Mouth of the Camel river; but the Harbour, though capacious, is difficult of access. Its trade is in slate-tiles, and in herrings. From hence to St. Ives the country is fruitful and pleasant, and the hills produce tin, copper, and lead. The learned Dr. Prideaux was a native of Padstow.

LONDON to BOSSINEY.

To Haleworthy, *above* -	—	222¾
Bosscastle - - - -	7	229¾
Bossiney - - - - -	3	232¾

Bossiney. Near, are the noble remains of a Castle, formerly a seat of the Duke of Cornwall, and said to be the birth-place of King Arthur.

LONDON to ST. COLUMB and ST. MICHAEL.

To St. Teath, *Cornwall, above* - - - - -	—	231¾
r. to Padstow 11½ *m.*		
Near Wade Bridge, l. to Bodmin 6 *m.*		
Wade Bridge - - -	7½	239¼
Cross the Camel river.		
St. Breock - - - -	1	240¼
A mile farther, l. to Padstow 5¼ *m.*		
High Ranridge - - -	4½	244¾
2 m. before St. Columb, r. to Padstow 6 *m.*		
ST. COLUMB - -	6½	251¼
* Indian Queen Inn -	3	254¼
l. to Bodmin 9½ *m.; r. to*		
Fradden - - - - - -	1	255¼
Summer Court - - -	3	258¼
* St. Michael - - -	1½	259¾

Wade Bridge. On *r*, Edw. Fox, Esq. Near, are nine large stones in a row, called the Sisters. About three miles farther to the *l*, in the road to Bodmin, Pencarrow Park, Sir W. Molesworth, Bart.

☞ *From St. Michael, roads branch to Redruth, and thence through St. Ives, to the Land's End (see p.* 71*); and to Truro, and thence to the Land's End (see p.* 70 *and* 71*).*

LONDON to BATH, (N. M.) MAIL COACH ROAD.

* *To HOUNSLOW, Middlesex, p. 37* -	—	$9\frac{3}{4}$
l. the Mail Coach Road to Exeter $163\frac{1}{4}$ *m.; and to Poole* 103.		
r. over Hounslow Heath to		
* Cranford Bridge - -	$2\frac{1}{2}$	$12\frac{1}{4}$
* Sipson Green - - -	$1\frac{1}{2}$	$13\frac{3}{4}$
Longford - - - -	$1\frac{1}{2}$	$15\frac{1}{4}$
Cross the Coln river.		
* Colnbrook, *Bucks* -	2	$17\frac{1}{4}$
$1\frac{1}{2}$ *m. farther, l. to Windsor, by Datchet,* $3\frac{1}{4}$. *London to*		
* *WINDSOR* 22 *m.*		
* Slough - - - -	$3\frac{1}{4}$	$20\frac{1}{2}$
l. to Eton $1\frac{1}{2}$ *m.; thence, cross the Thames to Windsor* $\frac{3}{4}$. *London to*		
Eton College 22 *m.*		
London to		
* *WINDSOR* $22\frac{3}{4}$ *m.*		
* Salt Hill - - - -	$\frac{3}{4}$	$21\frac{1}{4}$
* Maidenhead Bridge -	4	$25\frac{1}{4}$
Cross the Thames river.		
* *MAIDENHEAD, Berks* - - - - -	$\frac{3}{4}$	26
r. cross the Thames to Great Marlow, Bucks, 5 *m. London to*		
* *GREAT MARLOW* 31 *m.*		
* Golden Fleece - -	$\frac{3}{4}$	$26\frac{3}{4}$
r. to Oxford, by Henley, $31\frac{1}{4}$ *m.*		
Maidenhead Thicket -	1	$27\frac{3}{4}$
Hare Hatch - - - -	$4\frac{1}{4}$	32
Twyford - - - - -	2	34
Cross the Loddon river.		
Within a mile of Reading, l. to Oakingham 7 *m.*		

Cranford Bridge. On *r*, Cranford Park, Earl of Berkeley.

Longford. On *l*, at Stanwell, Lady Cath. Stanhope; and Stanwell Place, Sir Wm. Gibbons, Bart.

Colnbrook. On *r*, Riching's Park, John Sullivan, Esq. On *l.* of 19, Ditton Park, late Earl Beaulieu; and on *r*, Langley Park, Sir R. B. Harvey, Bt.

Slough. On *l*, Windsor Castle; Eton College; Cranbourne Lodge, late Duke of Gloucester; and St. Leonard's Hill, Gen. Harcourt. Near Slough, Burnham Grove, Sir Wm. Johnston, Bart.

Salt Hill. On *r*, Baylis, Marquis of Bute; and farther to the *r*, Stoke Park, John Penn, Esq. At Salt Hill, Earl Grosvenor, and late Earl Beaulieu. At $23\frac{1}{2}$, on *r*, Lady Ravensworth; on *l*, Huntercombe, Sir Wm. Young, Bt.

Maidenhead Bridge. On *r*, at Taplow, Earl of Inchiquin; and Taplow Lodge, Marquis of Thomond. From the Bridge, on *r*, see the ruins of Cliefden, belonging to the Marquis of Thomond; and Hedsor Lodge, Lord Boston; near which is Dropmore, Lord Grenville; on *l*, Braywick, ——— ———; and Cannon Hill, Jas. Law, Esq. Beyond the Bridge, on *r*, Sir Isaac Pococke, Bart.; and on *l*, Sir Wm. Herne.

Maidenhead. Entrance, on *l*, late Pennystone Powney, Esq.

Maidenhead Thicket. Near, on *l*, Miss Lowndes; and at a distance across the Heath, John Sawyer, Esq., and the Spire of Shottesbrook Church, near which is the seat of A. Vansittart, Esq.; and farther on *l*, Woolley Hall, Rev. W. Palmer. On *r*, Hicks, Lord Dorchester; and at some distance, Sir W. East, and Bisham Abbey, G. Vansittart, Esq.

Hare Hatch. Within a mile, on *r*, Bear Place, Capt. Ximenes; a quarter of a mile farther, Kilgreen, Hen. Bonham, Esq.; and on *l*, Scarlet, L. Perrot, Esq. At Hare Hatch, on *l*, S. Girdler, Esq.

Twyford. Before, on *l*, on a hill, Ruscombe House, Lady Howard; and a little beyond, on *r*, at a distance, Shiplake, E. Biscoe, Esq.

On *r.* of 36, Sunning, R. Palmer, Esq.; and on *l*, Woodley, J. Wheble, Esq.

Near 37, on *l*, Early Court, Rt. Hon. Sir

* *READING* - - -	5	39
Cross the Kennet river.		
r. to Henley 8 *m.; to Wallingford* $15\frac{1}{4}$ *; l. to Basingstoke* 16.		
Calcot Green - - -	$2\frac{1}{2}$	$41\frac{1}{2}$
* Theal - - - - -	2	$43\frac{1}{2}$
Puntifield - - - -	$1\frac{1}{2}$	45
r. to Wallingford $13\frac{1}{2}$ *m.*		
3 *m. farther, l. to Kingsclere* $9\frac{1}{2}$ *m.; and to Basingstoke* $10\frac{1}{2}$.		
* Woolhampton - -	$4\frac{1}{4}$	$49\frac{1}{4}$
Thatcham - - - -	$3\frac{3}{4}$	53
* Speenham Land - -	3	56
Or, NEWBURY $3\frac{1}{4}$ *m.*		
r. to Oxford $26\frac{3}{4}$ *m.*		
* Speen Hill - - -	$\frac{1}{2}$	$56\frac{1}{2}$
Speen - - - - -	$\frac{1}{2}$	57
Halfway House - - -	3	60
Before Hungerford, cross the Kennet river.		
* *HUNGERFORD* -	$4\frac{1}{2}$	$64\frac{1}{2}$
r. to Oxford $30\frac{1}{2}$ *m.*		
Cross the Kennet and Avon canal.		
Froxfield, *Wiltshire* -	3	$67\frac{1}{2}$
Cross Ford - - - -	$1\frac{1}{2}$	69
l. to Bedwin 2 *m.*		
Savernake Forest - -	$2\frac{3}{4}$	$71\frac{3}{4}$
* *MARLBOROUGH* -	$2\frac{3}{4}$	$74\frac{1}{2}$
r. to Swindon 13 *m.; l. to Andover* $23\frac{1}{4}$ *m.*		

Wm. Scott; and on *r*, at a distance, Caversham Park, Chas. Marsack, Esq. Near 38, on *l*, White Knights, Marquis of Blandford.

Reading. Through the town, on the hill, on *l*, Coley Park, — Macconell, Esq.; a little beyond, on *r*, Prospect Hill, J. E. Liebenrood, Esq.

Calcot Green. On *r*, J. Blagrave, Esq.

Theal. On *l*, see Sulhampstead, Wm. Thoyts, Esq.; and on *r*, see Englefield House, R. Benyon, Esq.; a mile farther, on *r*, Beenham House, Rev. Dr. Bostock. On *l* of the road from Reading to Newbury, see at a distance, Kingsclere and Highclere Hills in Hampshire, of which Highclere is 900 feet perpendicular above the level of the sea.

Puntifield. On *l*, Padworth House, R. Clark, Esq.

Woolhampton. Near, on *l*, Aldermaston House, Edw. Long, Esq.; and a little beyond, Wasing, — Mount, Esq.; on *r*, Woolhampton House, Visc. Falmouth. A mile beyond Woolhampton, on *r*, Midgham, W. S. Poyntz, Esq.

Thatcham. On *r*, Dunston Park, Sir John Croft, Bart.

Speen Hill. Near, on *l*, a white house, Mrs. Penn; and a red house, Miss Hubbart; on *r*, Shaw Place, Sir Joseph Andrews, Bart.

Speen. On *r*, Donnington Castle (formerly the residence of the famous Chaucer) Col. Stead; in the bottom, Fred. Parry, Esq. A mile beyond Speen, on *l*, Benham Park, late Margrave of Anspach.

Hungerford. Within a mile, on *l*, Hungerford Park, J. Willes, Esq. From Hungerford Bridge, on *r*, see Chilton Lodge, John Pearse, Esq.

At 67, on *r*, Littlecot, Gen. Popham; opposite Gen. Popham's gate, on *l*, see the New Ordnance Barracks, and the Magazines by the navigable canal.

Froxfield. A large Hospital for Clergymen's Widows, founded by the Duchess of Somerset. On *r*. of 70, Ramsbury Manor, C. Bailey, Esq.

Savernake Forest. On *l*, the avenue through Savernake Forest to Tottenham Park, Earl of Aylesbury.

Marlborough. Leaving the town, on *l*, the Castle Inn, formerly a seat of the Duke of Somerset.

Fifield - - - - - -	$2\frac{1}{2}$	77
Overton - - - - -	$1\frac{1}{2}$	$78\frac{1}{2}$
West Kennet - - -	$1\frac{1}{4}$	$79\frac{3}{4}$
Silbury Hill - - - -	$\frac{3}{4}$	$80\frac{1}{2}$
* Beckhampton Inn -	1	$81\frac{1}{2}$
r. to Bath, through Chippenham, $25\frac{1}{4}$ m.; l. to		
Wandsditch - - - -	$3\frac{1}{4}$	$84\frac{3}{4}$
r. to Bath, by Sandy Lane, $21\frac{3}{4}$ m.		
Cross the Kennet and Avon canal.		
* *DEVIZES* - - -	4	$88\frac{3}{4}$
l. to Ludgershall 20 m.; to Salisbury 22; to East Lavington 6. Through the town, r. to Chippenham $10\frac{1}{2}$; l, cross the canals to		
Seend - - - - - -	4	$92\frac{3}{4}$
l. to Trowbridge 6 m. London to		
* *TROWBRIDGE* $98\frac{3}{4}$ *m.*		
* *r. to* Melksham - -	$3\frac{1}{4}$	96
l. to Bradford 6 m. London to		
* *BRADFORD* 102 *m.*		
r. to Shaw - - - -	$1\frac{3}{4}$	$97\frac{3}{4}$
r. to Bath, through Corsham, 13 m.		
Shaw Hill - - - - -	$\frac{1}{4}$	98
Atford - - - - - -	$1\frac{1}{2}$	$99\frac{1}{2}$
Horse and Jockey - -	$1\frac{1}{2}$	101
Kingsdown Hill - -	2	103
Bathford, *Somersetsh.* -	1	104
Through Bathford, r. to Chippenham $9\frac{3}{4}$ m. A little farther, on r, the Fossway, or Roman road to Cirencester.		
Bath Easton - - - -	$\frac{3}{4}$	$104\frac{3}{4}$
Walcot, T. G. - - -	$1\frac{1}{2}$	$106\frac{1}{4}$
* BATH - - - - -	1	$107\frac{1}{4}$

Fifield. On *l*, Lockeridge House, Duke of Marlborough.

On *l.* of 79, Kennet Hall, — Miles, Esq.

Silbury Hill, a remarkable Barrow, on the *r.* of which is Aubury, the remains of a Druid's Temple, Arthur Jones, Esq.

Devizes. On *r*, New Park, James Sutton, Esq.; on *l*, South Broom House, J. E. Heathcote, Esq. Beyond Devizes, on *l*, under the Hills, Earl Stoke Park, Jos. Smith, Esq.

Seend. On *l*, Lord Wm. Seymour, and a little farther, A. Awdry, Esq.

Melksham. On *l*, Miss Thresher.

Shaw. On *l*, Shaw House, — Neale, Esq.

Shaw Hill. Sam. Heathcote, Esq.

Horse and Jockey. On *l*, at South Wraxhall, Walter Long, Esq.

Kingsdon Hill. On *r*, Shockerwick, W. Wiltshire, Esq.; and on *l*, late Sir Thomas Miller, Bart.

Bath. On *l*, Prior Park. The House, formerly — Allen, Esq., is now uninhabited, and going to be pulled down.

LONDON to BATH, by WINDSOR.

* *To WINDSOR, Berkshire, p.* 80 - -	—	22
* Winkfield Plain - -	$3\frac{1}{2}$	$25\frac{1}{2}$
Haly Green - - - -	$2\frac{1}{2}$	28
Warfield - - - - -	$1\frac{1}{2}$	$29\frac{1}{2}$
**READING, p.* 55 & 56	10	$39\frac{1}{2}$
* BATH, *p.* 81 & 82 -	$68\frac{1}{4}$	$107\frac{3}{4}$

☞ *This road is travelled in the summer time, on account of the many rural prospects it affords.*

Windsor. A mile from Windsor, on *l*, Windsor Great Park, His Majesty. Two miles from Windsor, on *r*, St. Leonard's Hill, Gen. Harcourt; and Sophia Farm, G. Birch, Esq. Three miles from Windsor, on *l*, Cranbourn Lodge, late His Royal Highness Duke of Gloucester; near which is Fern Hill, Lady Knowles; on *r*, New Lodge, Gen. Hodgson; also seats of Sir Alexander Crawford, S. Batson, and James Bannister, Esqrs.

Winkfield Plain. A Free Grammar School, endowed by Visc. Ranelagh. On *l.* of Winkfield Plain, Ascot Place, Daniel Agace, Esq.; and Ascot Heath, where His Majesty's Stag Hounds are kept.

Haly Green. On *r*, Hon. J. A. S. Wortley; on *l*, Sir John Benn Walsh, Bart.

LONDON to BATH, by SANDY LANE.

* *To* Beckhampton Inn, *Wiltshire, p.* 82 - -	—	81½
r. to Bath, by Chippenham, 25¼ m.; l. to		
Wandsditch - - - -	3¼	84¾
l. to Bath, by Devizes, 22½ m.; r. to		
Sandy Lane, *George* -	5¼	90
l. to Devizes 6 m.; r. to Chippenham 4½.		
Bowdon Hill - - -	2	92
Cross the Wilts. and Berks. canal.		
Cross the Avon river.		
Laycock - - - - - -	1½	93½
l. to Melksham 3 m., and to Trowbridge 8¼; ½ m. farther, r. to Chippenham 3½.		
Corsham - - - - - -	3¼	96¾
l. to Melksham 4½ m.		
Peckwick - - - - -	1	97¾
r. to Chippenham 4¼ m.		
Box - - - - - - - -	2¾	100½
3 m. farther, l. to Devizes 15½.		

Near Bath Easton, on r, the Foss-way to Cirencester.

Bath Easton, *Somersetsh.*	3½	104
Walcot, T. G. - - -	1½	105½
* BATH - - - - -	1	106½

Sandy Lane. Near, on *r*, Whetham, Colonel Money. On *r.* of Sandy Lane, Bow Wood, Marquis of Lansdown; and on *l*, Spy Park, Colonel Thornton.

Bowdon Hill. On *r*, Bowdon Park, B. Dickinson, Esq. Beyond Bowdon Hill, on *l*, between the Wilts. and Berks. canal and the Avon river, Stroud, D. Smith, Esq.

Laycock. Near, on *r*, Laycock Abbey, Countess of Shrewsbury. On *r.* of Laycock, Lackham, Jas. Montague, Esq.; and a little farther, on *r*, at Notton, J. Awdry, Esq. Between Laycock and Corsham, on *l*, Robert Hulbert, Esq.

Corsham. On *r*, Corsham House, Paul Methuen, Esq., and R. Neale, Esq.

LONDON to GREAT MARLOW, continued to HENLEY on THAMES.

See p. 80 - - - -	—	31
OR,		
To the 23d mile-stone on the Bath-road, *p.* 80 - - - - - - -	—	23
r. to Burnham, *Bucks* -	1	24
Hedsor - - - - - -	3	27
Bone End - - - - -	1	28
Little Marlow - - -	2	30
* *GREAT MARLOW*	1¾	31¾
r. to High Wycomb 5 m.; l. to Maidenhead 5. Through Great Marlow, r. to Oxford 26¾.		
l. to Medenham - -	3¼	35
Mill End - - - - -	1	36
Fawley Court - - -	2	38
* *HENLEY, Oxfordsh:*	1¼	39¼

Burnham. On *l*, at Taplow, Marquis of Thomond.

Hedsor. Lord Boston, and on *l*, the ruins of Cliefden, belonging to the Marquis of Thomond; and Dropmore, Lord Grenville.

Bone End. On *l*, Bisham Abbey, Geo. Vansittart, Esq.

Little Marlow. Under the Chiltern Hills, Lady Clayton.

Great Marlow. Here is a Military School, established and patronized by H. R. H. the Duke of York. A mile and a half beyond, on *l*, Harleyford, Sir Wm. Clayton, Bart.; and on the other side of the Thames, Hurley Place, G. A. Kempenfelt, Esq.; and two miles and a quarter on *l*, Deanfield, Mrs. Scott.

Mill End. Beyond, on *r*, — Lane, Esq.

Fawley Court. Strickland Freeman, Esq.

LONDON to EAST ILSLEY, LAMBOURN, and ALBOURNE.

* *To READING, Berkshire, p.* 81 - -	—	39
Purley - - - - -	5	44
* Pangbourn - - -	1	45
l. to Newbury 16¼ *m.; to Kingsclere* 15 *; and to Basingstoke* 18.		
Bassildon - - - -	1½	46½
Streatley - - - - -	1½	48
r. to Wallingford 6¼ *m.; l. to*		
Compton - - - -	4	52
EAST ILSLEY - -	2	54
r. to Abingdon 11 *m.; l. to Newbury* 9½.		
West Ilsley - - - -	1½	55½
Farnborough - - -	2½	58
r. to Abingdon 12 *m.; l. to Hungerford* 11.		
Fawley - - - - -	1¾	59¾
r. to Wantage 5 *m.; l. to Hungerford* 9.		
LAMBOURN - - -	5	64¾
Bagdon, *Wiltshire* - -	4	68¾
Albourne - - - - -	2	70¾

Purley. The late A. Storer, Esq.; and farther on, on *l*, Purley Hall, Rev. Dr. Wilder.

Pangbourn. On *l*, Bere Court, Rev. Dr. Breedon.

Bassildon. Near, on *l*, Bassildon Park, Sir Francis Sykes, Bart. Three miles on *l.* of Bassildon, at Ashampstead, Pitt House, B. Hopkins, Esq.

Lambourn. On a rivulet of the same name, is a place of great antiquity. Three miles hence, on the side of a steep Hill, is the figure of a White Horse, made, according to tradition, by order of Alfred the Great, as a trophy of the signal victory which he obtained over the Danes at Ashdown, in 871. Ashdown Park, the seat of Lord Craven, lies a little N. W. of Lambourn.

Another Road to Lambourn.

* *To* Speenham Land, *Berks, p.* 81 - - -	—	56
Welford - - - - -	5½	61½
Great Shefford - - -	2½	64
r. to Wantage 8 *m.; l. to Hungerford* 6.		
LAMBOURN - - -	4	68

Welford. On *l*, Welford House, John Archer, Esq.

Lambourn. Beyond Ashdown Park, Lord Craven.

Another Road to Albourne.

* *To HUNGERFORD, Berks, p.* 81 - - -	—	64½
Chilton, *Wiltshire* - -	1½	66
Ramsbury - - - -	3	69
Albourne - - - - -	4	73

Chilton. Chilton Lodge, John Pearse, Esq.; and beyond it, on *l*, Littlecot, Gen. Popham.

Ramsbury. Beyond, on *l*, Ramsbury Manor, Chas. Bailey, Esq.

LONDON to BURBAGE.

* *To HUNGERFORD, Berkshire, p.* 81 - -	—	64½
r. to Oxford 30½ *m.*		
Froxfield, *Wiltshire* -	3	67½

Hungerford is situated on the river Kennet, in a moorish soil. It is noted for the best Trout in the kingdom.

Forward to Marlborough 7 m.; l. to		
Little Bedwin - - -	$1\frac{1}{2}$	69
Great Bedwin - - -	$1\frac{1}{4}$	$70\frac{1}{4}$
Crofton - - - - - -	1	$71\frac{1}{4}$
Cross the Kennet and Avon canal.		
Burbage - - - - - -	2	$73\frac{1}{4}$

Great Bedwin is an ancient Borough, and in the time of the Saxons was a city with a castle, the ditches of which are still discernible. The Church is built with flints, strongly cemented, and is a spacious fabric.

Crofton. On *r*, Tottenham Park, Earl of Aylesbury.

LONDON to FROME and WELLS, by DEVIZES and TROWBRIDGE.

* *To DEVIZES, Wilts, p. 82* - - - - - -	—	$88\frac{3}{4}$
l. to Ludgershall 20 m.; to Salisbury 22; and to East Lavington 6. Through the town, r. to Chippenham $10\frac{1}{2}$.		
Seend - - - - - - - -	4	$92\frac{3}{4}$
r. to Melksham $3\frac{1}{4}$ *m.; thence to Bath* $11\frac{1}{4}$*; l. to East Lavington 7; forward to*		
Hilperton - - - - -	$4\frac{3}{4}$	$97\frac{1}{2}$
r. to Bradford $3\frac{1}{2}$ *m.*		
* *TROWBRIDGE* -	1	$98\frac{1}{2}$
Cross the Avon river.		
r. to Philip's Norton $5\frac{1}{2}$ *m.; and to Bradford 2. London to*		
* *BRADFORD* $100\frac{1}{2}$ *m.*		
Studley - - - - - -	$1\frac{1}{4}$	$99\frac{3}{4}$
Southwick - - - - -	1	$100\frac{3}{4}$
Road, *Somersetshire* -	$2\frac{1}{4}$	103
r. to Bradford $4\frac{1}{2}$ *m.*		
Beckington - - - - -	$1\frac{1}{2}$	$104\frac{1}{2}$
r. to Bath 10 m.; l. to Warminster 7.		
Cross the Frome canal.		
* *FROME* - - - - -	3	$107\frac{1}{2}$
* WELLS, *p. 58* - -	17	$124\frac{1}{2}$

Devizes. Beyond, on *l*, under the Hills, Earl Stoke, Jos. Smith, Esq.

Seend. On *l*, Lord Wm. Seymour, and a little farther, A. Awdry, Esq.; on *r*, — Robson, Esq.

On *r.* of $96\frac{1}{2}$, Whaddon, W. Long, Esq.

Hilperton. On *r*, Gabriel Still, Esq.

Trowbridge. Before, on *r*, Wick House, Thomas Bittersea, Esq.

Studley. On *r*, in the road to Philip's Norton, John Wadman, Esq.; and Midway, Zach. Shrapnel, Esq.

Beckington. Beyond, on *r*, Orchardley, T. S. Champneys, Esq.

LONDON to TAUNTON and EXETER, by BATH.

* *To BATH, Somersetshire, p. 82* - - -	—	$107\frac{1}{4}$
Dunkerton - - - -	$3\frac{3}{4}$	111
Cross the canal.		
Radstoke - - - -	$3\frac{3}{4}$	$114\frac{3}{4}$
l. to Frome $7\frac{1}{2}$ *m.; 2*$\frac{1}{2}$ *farther, l. to Shepton Mallet* $5\frac{1}{2}$.		
Chilcompton - - -	3	$117\frac{3}{4}$
* Old Down Inn - -	$1\frac{1}{2}$	$119\frac{1}{4}$
l. to Shepton Mallet 5 m.; r. to Bristol $15\frac{1}{2}$.		
Emborrow - - - -	$\frac{1}{2}$	$119\frac{3}{4}$
Between Emborrow and Wells you cross the Mendip Hills.		

Dunkerton. On *l*, Combhay, John Smith, Esq. Between Dunkerton and Radstoke, on *r*, at Camerton, J. Stevens, Esq.; on *l*, — Wetherby, Esq.

Radstoke. Beyond, on *l*, at Hammerdown, Thomas Jolliffe, Esq.

Chilcompton. Major Tucker. Two miles to the *r.* of Chilcompton, at Stone Easton, Sir John Cox Hippisley, Bart.

Old Down Inn. Beyond, the Plantations belonging to Sir John Cox Hippisley, Bart.

Within a mile of Wells, l. to Frome 16 m.		
* WELLS - - - -	5¾	125½
l. to Shepton Mallet 5 m.; r. to Bristol 21.		
* *GLASTONBURY* -	5½	131
l. to Shepton Mallet 8½ m.		
Street - - - - -	2	133
l. to Somerton 7 m.		
Walton - - - - -	1½	134½
* Piper's Inn - - -	1¼	135¾
r. to Bridgewater 11 m.; l. to Castle Cary 15 m.; to Somerton 6 m.; and to		
Pedwell - - - - -	1	136¾
Grenton - - - - -	1½	138¼
King's Sedgemoor, T. G.	½	138¾
Blindman's Gate - -	1¼	140
Othery - - - - -	1½	141½
Burrowbridge - - -	1¼	142¾
Cross the Parrot river.		
King Alfred's Pillar *on l.*	1	143¾
East Lyng - - - -	1	144¾
Durston - - - - -	3	147¾
A little farther, r. to Bridgewater 7¼ m.		
* *TAUNTON* - - -	5	152¾
r. to Minehead 23 m.; to Wiveliscombe 12; l. to Chard 11½; to Honiton 18.		
Bishop's Hull, *Church* -	1¾	154½
Ramwell - - - - -	1¼	155¾
Chilson - - - - -	3	158¾
* *WELLINGTON* -	1	159¾
Rockwell Green - -	1	160¾
Bluet's Cross, *Devonsh.*	2½	163¼
* Maiden Down - -	1	164¼
South Appledore - -	2	166¼
A little farther, r. to Tiverton 6¾ m.		
Welland - - - - -	3½	169¾
* *COLLUMPTON* -	2¼	172
l. to Honiton 10½ m.; r. to Tiverton 5½.		
Bradnich - - - - -	2½	174½
Monkaton - - - -	2½	177
Staffords - - - -	4¾	181¾
* EXETER - - -	2	183¾

Glastonbury. The ruins of the Abbey and the Tor.

Street. On *l*, at Butleigh, Lord Glastonbury. Beyond Street, on *r*, Sharpham Park, Lord Rolle.

King Alfred's Pillar is a Monument erected to his memory, at Othelney, by J. Slade, Esq.; and about two miles from it, on *r*, Maunsell, J. Slade, Esq.

Durston. On *r*, at Monkton, Walford House, H. W. Sandford, Esq.; and half a mile farther, Court House, M. Brickdale, Esq., and Rev. Dr. Crossman.

Chilson. Near, on *r*, Hetherstone Park, Sir T. Gunston, Bart.

Wellington. On *r*, H. Sawyer, Esq.

Bluet's Cross. On *r*, — Bluet, Esq.

Maiden Down. On *l*, see the Black Down Hills, where the whet-stones are dug.

South Appledore. On *r*, late Lady Lloyd. Between South Appledore and Welland, on *l*, Breedwell, R. H. Clark, Esq.

Monkaton. On *r*, Kelleton House, Sir T. D. Ackland, Bart.

Staffords. A mile beyond, on *r*, at Stoke Hill, J. Sanders, Esq.

LONDON to BRISTOL, the MAIL COACH ROAD, continued by a Mail Coach from BRISTOL to HAVERFORDWEST and MILFORD HAVEN.

* *To HOUNSLOW, Middlesex, p. 37* -	—	9¾
* Beckhampton Inn, *Wiltshire, as p. 82* -	71¾	81½
l. to Bath, by Devizes, 25¾ m.; r. to		

Hounslow is situated on the edge of a Heath, on which are some Powder Mills. James II formed an encampment on this Heath, after the suppression of the Duke of Monmouth's rebellion.

Cherhill - - - - -	4	85½	*Cherhill.* On *r*, Compton Basset House, J. Walker Heneage, Esq.; a mile farther, on *l*, Blacklands, H. Maundrell, Esq.
* *CALNE* - - - - *l. to Devizes* 7¾ *m.*; *r. to Wotton Basset* 10½.	2¼	87¾	*Calne.* Before, on *l*, a White Horse cut out of the hill, a remarkable landmark. At Calne, on *l*, the Castle, Sir C. Edm. Carrington. Beyond, on *l*, Pinhills, Daniel Bull, Esq.
Cross a branch of the Wilts. and Berks. canal.			
Derry Hill - - - - *l. to Devizes* 8¼ *m.*	3¼	91	*Derry Hill.* On *r*, at Studley Hill, Benjamin Brown, Esq.; and on *l*, Bow Wood, Marquis of Lansdown.
Cross the Wilts. and Berks. canal.			
* *CHIPPENHAM* - Cross the Avon river. *r. to Malmsbury* 9½ *m.*; *to Sodbury* 16¼; *and to Marshfield* 9½. *A mile farther, l. to Melksham* 6.	2½	93½	*Chippenham.* Beyond, on *l*, Ivy House, Matthew Humphreys, Esq. Near Lackham House, George Montague, Esq.
Peckwick - - - - *l. to Beckhampton Inn, by Sandy Lane*, 16¼ *m.*	4½	98	*Peckwick.* Beyond, on *l*, Corsham House, Paul Methuen, Esq. On *r.* of Peckwick, Hotham Park, C. James, Esq.
Box - - - - - - - 3 *m. farther, l. to Devizes* 15½ *m.* *Near Bath Easton, on r, the Foss-way to Cirencester.*	2¾	100¾	*Box.* Two miles beyond, on *r*, Shockerwick, Walter Wiltshire, Esq.; and Rowde, Thos. Wyatt, Esq.
Bath Easton, *Somersetsh.*	3½	104¼	*Bath.* On *l*, Prior Park. See p. 82.
Walcot, T. G. - - -	1½	105¾	*Newton.* On *l*, Newton St. Looe, William Gore Langton, Esq.; and half a mile farther, on *r*, Kelston House, Lady Hawkins.
* BATH - - - - *r. to Cirencester* 17½ *m.*; *and to Bristol, through Kelston* 12; *l. to Bradford* 8½; *to Trowbridge* 10½; *to Frome* 13; *to Shepton Mallet* 15½; *to Wells* 19½; *and to*	1	106¾	*Keynsham.* A little beyond, on *r*, an Asylum, lately built by Dr. Fox, for Insane Persons. A mile beyond, on *r*, — Butcher, Esq.; and farther to the *r*, Hanham Hall, — Creswick, Esq.
Twyverton - - - -	2	108¾	
Newton - - - - - *l. to Wells, Frome, and Shepton Mallet.*	1¼	110	*Brislington.* Near, on *r*, John Weir, Esq.; on *l*, — Ireland, Esq.; and a little farther, on *l*, — Powell, Esq.
Keynsham - - - -	4½	114½	*Bristol.* Two miles beyond, on *l*, Cote House, J. Wedgwood, Esq. About a mile west of Bristol is the beautiful village of Clifton, which, for the purity and salubrity of its air, has been denominated the Montpelier of England. Being on an elevated situation, it affords the most charming views over the western part of Bristol, and the Avon river.
Brislington - - - - *Near Bristol, l. to Shepton Mallet* 19½ *m.*	2¾	117¼	
Cross the Avon river to *BRISTOL, *Glocestersh.* *r. to Marshfield* 11 *m.*; *to Sodbury* 12; *to Wotton under Edge* 20; *and to Glocester* 34¼; *l. to West Harptry* 10; *to Bridgewater* 33½; *and to Weston* 19½.	2½	119¾	
l. to Westbury - - -	3¾	123½	*Westbury.* Two miles on *l*, King's Weston, Lord De Clifford; and near it, Henbury, — Daniell, Esq.
Compton Green Field - 2½ *m. farther, r. to Aust Passage Inn* 2½ *m.*; *l. to*	3¼	126¾	*Compton Green Field.* On *l*, Knowle, Samuel Worrall, Esq.

* New Passage - - -	$3\frac{1}{2}$	$130\frac{1}{4}$	☞ *The time of High Water at the New Passage is about an hour earlier than at* BRISTOL QUAY, *and the time of High Water at the Quay may always be seen in the* BRISTOL NEWSPAPERS. *If the wind be* northerly, *the Severn may be passed, at any time, for five hours before High Water; and if the wind be* southerly, *or* westerly, *it may be passed for seven hours after High Water. At the* FULL *and* CHANGE *of the* MOON, *it is High Water at the* NEW PASSAGE *at Seven o'Clock, and the time of High Water is about fifty minutes later every day. The price of the passage for four-wheel carriages is* 12*s.; two-wheel ditto* 6*s.; a horse* 1*s.; cattle* 6*d. a-head; sheep, pigs, and lambs.* 3*s.* 4*d. per score; a man and horse* 1*s.* 6*d.; foot passengers* 9*d. Any person that engages a small boat must pay* 5*s., and* 9*d. for each passenger he takes in it.*
Cross the Severn.			
* Black Rock Inn, *Monmouthshire* - -	3	$133\frac{1}{4}$	
r. to Chepstow 5 *m.; l. to*			
Portskewit - - - - -	1	$134\frac{1}{4}$	
Crick - - - - - - -	$1\frac{1}{2}$	$135\frac{3}{4}$	
r. to Chepstow 1 *m.; and to Monmouth* 16.			
* *l. to* Caerwent, *Ship* -	$1\frac{1}{2}$	$137\frac{1}{4}$	
r. to Uske 8 *m.; thence to Pontypool* 7. *London to*			
* *USKE* $145\frac{3}{4}$ *m.*			
PONTYPOOL $152\frac{3}{4}$ *m.*			
Rock and Fountain - -	2	$139\frac{1}{4}$	*Crick.* Crick House, late Major M'Bean.
Unicorn - - - - - -	2	$141\frac{1}{4}$	*Caerwent.* Here is a Roman Pavement.
Catt's Ash - - - - -	2	$143\frac{1}{4}$	*Pontypool.* John Hanbury Tracey, Esq.
$1\frac{1}{2}$ *m. farther, r. to Caerleon* $1\frac{1}{2}$ *m. London to*			*Rock and Fountain.* Beyond, on *l*, Pen How Castle, — Lloyd, Esq.
CAERLEON $146\frac{1}{4}$ *m.*			*Unicorn.* On *r*, Wentworth Lodge, Duke of Beaufort.
Christchurch - - -	2	$145\frac{1}{4}$	*Catt's Ash.* On *l*, Llanwarren, Sir R. Salusbury, Bart.
r. to Caerleon $1\frac{1}{2}$ *m.*			
Enter Newport by a fine new stone bridge of five arches, over the Uske river.			
* *NEWPORT* - - -	$2\frac{1}{2}$	$147\frac{3}{4}$	
r. to Pontypool 8 *m. London to*			
PONTYPOOL $155\frac{1}{4}$ *m.*			
Through Newport, the Mail turns off on *l*, by Tredegar House, and joins this road again at St. Melon's, the distance nearly the same; *r.* to			
Bassalig - - - - - -	$2\frac{3}{4}$	$150\frac{1}{2}$	*Bassalig.* Beyond, on *l*, Tredegar House, Sir Charles Morgan, Bart.
r. to Caerphilly, Glamorganshire. $9\frac{1}{2}$ *m. London to*			*Caerphilly.* The Castle.
CAERPHILLY 160 *m.*			
Halfway House - - -	3	$153\frac{1}{2}$	*Halfway House.* On *r*, Ruperrah, Charles Morgan, Esq.; and half a mile farther, on *r*, Cefn Mabley, T. Kemys Tynte, Esq.
St. Melons - - - -	2	$155\frac{1}{2}$	
l. to Newport by Tredegar House.			
Rumney Bridge - -	$1\frac{1}{2}$	157	*Cardiff.* The Castle, Marquis of Bute. In the ancient Castle, Robert, the eldest son of William the Conqueror, died, after having been cruelly blinded, and confined twenty-eight years, by his brother, Henry I. A mile from Cardiff, on *r*, Llandaff Court, Colonel Wood.
Cross Rumney river, and enter Glamorganshire.			
Roath, *Glamorganshire*	$1\frac{3}{4}$	$158\frac{3}{4}$	
* *CARDIFF* - - -	$1\frac{1}{2}$	$160\frac{1}{4}$	
r. to Merthyr Tydvill 24 *m.*			
Cross the Tafe river.			
r. to Llandaff $2\frac{1}{2}$ *m.; thence*			

to Llantrissent 8½; l. to Dynas Powis 4. London to		
LLANTRISSENT 171¼ *m.*		
Ely Bridge - - - -	2½	162¾
Cross the Ely river.		
St. Nicholas - - - -	3½	166¼
Bonvilston *or* Tresimon	2	168¼
Staten Down - - -	2	170¼
* *COWBRIDGE* - -	2½	172¾
r. to Llantrissent 7½ m.; l. to St. Athans and Gilston 4¼.		
Corntown - - - -	5¼	178
¼ of a mile farther, l. to St. Athans and Gilston 9 m.		
*Ewenny Bridge, *Pelican*	1	179
Cross the Ewenny river.		
r. to Bridgend 2 m. London to		
BRIDGEND 181 *m.*		
Newbridge - - - -	2	181
Cross the Ogmore river.		
At the 9th mile-stone from Cowbridge, r. to Bridgend through Laleston 2 m.		
* Pyle Inn - - - -	4½	185½
Margram Park - - -	1¾	187¼
Taybach, *Somerset House*	3¾	191
Cross the Avon river.		
Aberavon - - - -	1	192
Briton Ferry - - -	3	195
* *NEATH* - - - -	3	198
r. to Brecon 27 m.		
Cross the Neath river.		
r. to Brecon 27 m. A mile beyond Neath, r. to Llandilo Vaur 19; and to Caermarthen, through Bettws, 26½. ¼ m. farther, l. to Swansea Bar.		
Morriston Bridge - -	5½	203½
Cross the Swansea canal.		
Forward to Cross Inon, thro' Llangervelach 4 m., leaving Swansea on the *l.*; or		
* *l. to SWANSEA* - -	3	206½
l. to Rosilly 17 m.; returning from Swansea, r. to Llandilo Vaur, through Llangevelach, 20; a little farther, l. to Llwghor Ferry 6; forward to		

St. Nicholas. Near, on *r*, Coitredy, Mrs. Wood. On *l.* of St. Nicholas, Duffrin House.

Bonvilston. One mile beyond, on *l*, Llantrithyd Park, Sir John Aubrey, Bart.

Cowbridge. Beyond, on *l*, St. Lythian Castle; and half a mile farther, on *r*, Pen Lyne Castle, Miss Gwynnett.

Ewenny Bridge. Ewenny Abbey, R. P. Turbeville, Esq.

Newbridge. Across the Ogmore river, Ogmore Castle.

Tayback. Near, extensive works of Coal and Copper.

Margram House and Park. — Talbot, Esq.

Aberavon. Two miles beyond, on *r*, Baglan Hall, — Jones, Esq.

Briton Ferry. Lord Vernon.

Neath. On an eminence near Neath, Gnoll Castle, Lady Mackworth. The neighbourhood of Neath abounds in Coals; here are immense Copper-works, Iron Forges, and Tin-works.

Morriston Bridge. On *r*, Clasemont, John Morris, Esq.

Swansea is the most considerable Commercial Town in Glamorganshire. It sends great quantities of Coals to Ireland and the southern coast of England, and has a considerable trade to Bristol. Here are great works for the smelting of Copper and Lead Ore. Swansea is a noted Bathing Place; in and near it are many elegant houses; as Belvüe, Cuthbert Johnson, Esq.; Heathfield Lodge, Sir Gabriel Powell; St. Helen's, Capt. Jones; Marino, Edward King, Esq.; Sketty Lodge, — Phillips, Esq.; Oystermouth Castle, built by Henry Earl of Warwick, the property of the Duke of Beaufort, &c. The walk along Swansea Canal is pleasant; the Canal extends from the Cambrian Pottery, on the Strand, to Hen-noyadd in Brecon, and in the space of sixteen miles contains thirty-six Locks, and several Aqueducts.

☞ *Packet-boats sail from Swansea to Ilfracomb in Devonshire, every Wednesday and Saturday.*

Cadley - - - - -	3½	210
Cross Inon - - - -	1½	211½
r. to Neath 9½ m.		
* Pontardillis - - -	4	215½
Cross the Llwghor river, and enter Caermarthenshire.		
l. to Llanelly 6½ m.		
At the 10th mile-stone, r. to Llandilo Vaur 14 m.		
Gibranlwy, *Caermarmarthenshire* - - -	1¼	216¾
Brymind - - - - -	¾	217½
* Llannon - - - -	2½	220
Pontyberem - - - -	3½	223½
Llangyndeyrn - - -	4	227½
3 m. farther, l. to Llanelly 11 m.		
* *CAERMARTHEN, Ivy Bush* - - - -	5¼	232¾
r. to Llandilo Vaur 14½ m.; to Llanbeder 23½; l. to Kidwely 9.		
Stony Bridge - - -	1½	234¼
* St. Clare's Bridge -	8	242¼
r. through Whitland to Haverfordwest 21½ m.		
Cross the Tafe river.		
l. to Llaugharn 3 m. London to		
LLAUGHARN 245¼ m.		
Llandowror - - - -	2	244¼
* Tavernspite, *Pembrokeshire* - - -	5	249¼
Princes Gate - - -	3	252¼
l. to Ludchurch ¼ m.		
Cold Blow - - - -	1	253¼
l. to Templeton 1 m.; thence l. to Tenby 6½; to Pembroke 12½.		
* *NARBETH* - - -	1¾	255
Robbeston - - - -	1¾	256¾
r. to St. Clare's Bridge; l. to		
Caniston Bridge - -	1	257¾
Cross the Olethy river.		
Mid-County House -	2¾	260½
Within a mile of Haverfordwest, r. to Killgwren, Cardigan, 26¼ m.; to Newport and Fiscard.		
Cross the Hiog river.		
* *HAVERFORDWEST* - - - -	5¼	265¾
r. to St. David's 15¾ m.		
Merlin's Bridge - - -	1	266¾
r. to Tier's Cross 4 m., thence to Hubberstone 3¼, and thence to Hakin on Milford Haven 1 m.; l. to Pembroke, cross the Ferry, 12 m. The middle road leads to		
Johnston - - - - -	3	269¾
Stainton - - - -	2	271¾
* *MILFORD Haven* -	1½	273¼

Gibranlwy. Near, on *r*, Forest Hall, Lady Owen.

Caermarthen. Entrance of, on *l*, Iron and Tin Mills belonging to John Morgan, Esq.; and the Smelting House, the property of Lord Cawdor.

Llaugharn. Within the walls of the Castle, Col. Ravenscroft; the Gardens remarkably fine.

Caniston Bridge. Half a mile, on *r*, Ridgway, J. H. Foley, Esq., and a mile farther, on *r*, R. S. Covell, Esq.

Mid-County House. A mile beyond, on *l*, Picton Castle, Lord Milford; and half a mile farther, on *r*, at Wiston, Lord Cawdor.

Johnston. On *l*, Lord Kensington; and, between that and Stainton, Harmestone, — Hughes, Esq.

Stainton. On *r*, at Robbeston, H. Scourfield, Esq.

Milford Haven is a large inlet of the Sea, which branches off into so many Creeks, secured from all winds, that it is esteemed the safest and most capacious harbour in Great Britain; but its remote situation greatly impairs its utility. Here the Earl of Richmond, afterwards Henry VII, landed, on his enterprize against Richard III. A Packet-boat sails hence every evening in the week, except Tuesday, as soon as the Mail arrives.

LONDON to BRISTOL, by MARSHFIELD.

* *To CHIPPENHAM, Wiltshire, p.* 87 - - *r. to Malmesbury* 9½ *m.; l. to Bristol through Peckwick and Bath* 26¼ *;* 2½ *m. farther, r. to Sodbury* 13.	—	93½	St. George - - - - *l. to Bath, through Kelston,* 10 *m.; forward to*	2¼	112
			* BRISTOL - - -	2	114
Ford, T. G. - - - - *r. to Castlecomb* 2 *m.; thence to Sodbury* 10.	5½	99	*Chippenham.* A mile beyond, on *r*, Harden Hewish, H. Bosanquet, Esq; and farther to the *r*, H. B. White, Esq.		
Wraxhall - - - - *½ a mile farther, cross the Foss-way. r. to Malmesbury; l. to Bath.*	1½	100½	*Ford.* On *r*, at Castlecombe, W. Scrope, Esq. *Wraxhall.* On *l*, Luckram, — Clement, Esq.		
* *MARSHFIELD, Glocestershire* - - *2½ m. farther, r. to Glocester* 33 *; l. to Bath* 5¼.	2½	103	*Marshfield.* On *l*, Ashwick, J. W. Horlock, Esq. *Tog Hill.* Before, on *r*, Dyrham, Wm. Blaythwaite, Esq.; and a little farther, on *l*, Hamsel House, T. Whittington, Esq.		
Tog Hill - - - - *r. to Glocester* 33¾ *m.; l. to Bath* 5.	3	106	*Wick.* On *r*, Bury House, Hen. Hilman, Esq.; on *l*, Highfield, R. Haynes, Esq.		
Wick - - - - -	1¾	107¾	*St. George.* Beyond, on *r*, Stoke, Duke of Beaufort.		
Warmley - - - -	2	109¾			

LONDON to SODBURY.

* *To CHIPPENHAM, Wiltshire, p.* 87 - *r. to Malmsbury* 9½ *m.; l. to Bath* 13¼ *;* 2½ *m. farther, l. to Bristol* 18.	—	93½	Old Sodbury - - -	1	107
			* *CHIPPING SODBURY* - - - -	2¾	109¾
l. to Yatton Keynell -	4	97½	*Chippenham.* A mile beyond, on *r*, Harden Hewish, H. Bosanquet, Esq.; and farther, on *r*, H. B. White, Esq.		
Castlecombe - - -	1½	99	*Castlecombe.* Wm. Scrope, Esq.		
Nettleton - - - - *l. to Bristol, by Toll Down House and Pucklechurch,* 14½ *m.*	3	102	*Cross Hands Inn.* Near, on *r*, Badmington Park, Duke of Beaufort; and on *l.* of Cross Hands Inn, Doddington Park, Christ. Codrington, Esq.		
* *r. to* Cross Hands Inn, *Glocestershire* - - *r. to Malmesbury* 14¼ *m.; to Tetbury* 10¾ *; and to Stroud* 15¼ *m.; l. to Bath* 11½ *; and to*	4	106	*Sodbury* has a large Market for Corn and Cheese. Old Sodbury was occupied by the army of Edward IV. a little before the battle of Tewkesbury.		

LONDON to MERTHYR TYDVIL.

To Bassalig, *Monmouthshire, p.* 88 - - -	—	150½	*Caerphilly* is of great antiquity; its Castle, built in 1221, is one of th noblest ruins in Britain.
r. to CAERPHILLY, Glamorganshire - -	9½	160	
Bridgewater's Arms -	3	163	

Quaker's Yard, *Tavern*	5	168	*Merthyr Tydvil* is noted for its extensive Iron Works. On *r*, Pennydaron, S. Romfray, Esq.; and on *l*, Cyfarthia, R. Crawshay, Esq.
MERTHYR TYDVIL	8	176	
OR,			
* *To CARDIFF, Glamorganshire, p.* 88 -	—	160¼	The *Cardiff Canal* extends to Merthyr Tydvil, and *a regular Post is established, five days in the week, between Cardiff and Merthyr Tydvil.*
Whitchurch - - - -	3½	163½	
Bridgewater's Arms -	7¾	171¼	
MERTHYR TYDVIL, above - - - - -	13	184¼	

LONDON to KIDWELY.

* *To* Pontardillis, *Glamorganshire, p.* 90 -	—	215½	crossed only on horseback, and at low water. Here is no horse ferry-boat.
Cross the Llwghor river.			*Within 2 m. of Llanelly, you join the road in the annexed column.*
At the 10th mile-stone, r. to Llandilo Vaur 14 m.; to Caermarthen 17¼.			
l. to Llanelly, *Caermarthenshire* - - - -	6½	222	Llanelly, *Caermarthensh.* 5 217
r. to Caermarthen 15 m.			* *KIDWELY* - - - 9 226
* *KIDWELY* - - -	9	231	*Llwghor* Llwghor Castle.
OR,			*Kidwely.* The Castle: its shell almost entire.
* *To SWANSEA, Glamorganshire, p.* 89 -	—	206½	*Llanelly. A Daily Post is established between Swansea and Llanelly, through Pontardillis.*
Llwghor Ferry - - -	6	212½	
Cross the Llwghor river.			
☞ This river can be			

LONDON to PENRICE.

* *To SWANSEA, Glamorganshire, p.* 89 -	—	206½	*Olchfa.* On *l*, Sketty Hall and Park.
Olchfa - - - - - -	3	209½	*Penrice.* Penrice Castle, J. M. Talbot, Esq.; and opposite to it, Oxwith Castle. These castles formerly defended Oxwith Bay. *A Post is established three days in the week between Swansea and Penrice.*
2 m. farther, r. to Rosilly 6 m.			
Penmaen - - - - -	8	217½	
PENRICE - - - -	3	220½	

LONDON to PEMBROKE.

To Cold Blow, *Pembrokeshire, p.* 90 -	—	253¼	☞ *Pembroke is 10 miles from Haverfordwest. To the ferry 2 miles, thence to Merlin's Bridge 7 miles, and thence to Haverfordwest 1 mile.*
Forward to Narbeth 1¾ m.; l. to			
Templeton - - - - -	1	254¼	*Tenby* has a commodious Quay, a good Harbour, and carries on considerable trade to Ireland; and is much frequented as a Bathing Place.
r. to Pembroke 11 m.; l. to			
Begelly - - - - - -	2½	256¾	
* *TENBY* - - - -	4	260¾	
Lamphey - - - -	8	268¾	
* *PEMBROKE* - -	2	270¾	

OR,		
To Cold Blow, *Pembrokeshire, p.* 90 -	—	25 $\frac{1}{4}$
Forward to Narbeth $1\frac{3}{4}$ *m.; l. to*		
Templeton - - - -	1	254$\frac{1}{4}$
l. to Tenby $6\frac{1}{2}$ *m.; r. to*		
Cresswell - - - -	$4\frac{1}{2}$	258$\frac{3}{4}$
Carew - - - - -	2	260$\frac{3}{4}$
Cresselly - - - -	2	262$\frac{3}{4}$
* *PEMBROKE* - -	3	265$\frac{3}{4}$

Carew. Carew Castle, a very fine ruin.

Cresselly. — Allen, Esq. On *r*, Lawrenny House, — Barlow, Esq.

Pembroke is celebrated for being the birth-place of Henry VII, and for the brave defence made by the garrison for Charles I. Half a mile from Pembroke, in the road to Haverfordwest, Bush, John Meyrick, Esq. Three miles from Pembroke, Orielton, Sir Hugh Owen, Bart. Four miles south of Pembroke, on the sea coast, Stackpole Court, Lord Cawdor. Pembroke Castle is worthy the attention of the curious.

LONDON to ST. DAVID'S.

* *To HAVERFORDWEST, Pembr. p.* 90	—	265$\frac{3}{4}$
Pelcomb Bridge - -	$1\frac{1}{2}$	267$\frac{1}{4}$
Keaston Bridge - - -	$2\frac{1}{4}$	269$\frac{1}{2}$
Roch Castle - - - -	$2\frac{1}{2}$	272
Newgal Sands - - -	$1\frac{3}{4}$	273$\frac{3}{4}$
Solvach, *or* Salfach - -	5	278$\frac{3}{4}$
ST. DAVID'S - - -	$2\frac{3}{4}$	281$\frac{1}{2}$

St. David's was once a considerable place. The Cathedral is a pretty good structure, containing several ancient Monuments; among which are those of the Father, and Grandfather of Henry VII.

LONDON to WORCESTER, by HENLEY and OXFORD, MAIL COACH ROAD.

* *To HOUNSLOW, Middlesex, p.* 37 -	—	9$\frac{3}{4}$
* *MAIDENHEAD, Berkshire, p.* 80 -	$16\frac{1}{4}$	26
r. to Great Marlow 5 *m.*		
* Golden Fleece - -	$\frac{3}{4}$	26$\frac{3}{4}$
l. to Reading $12\frac{1}{4}$ *m.*		
r, through the Thicket to		
Hurley - - - - -	4	30$\frac{3}{4}$
Cross the Thames river to		
* *HENLEY ON THAMES, Oxon* -	$4\frac{1}{4}$	35
l. to Reading 8 *m.; r. to Great Marlow* $7\frac{1}{2}$*; and thence to High Wycombe* 5.		
Assington Cross - -	2	37

☞ *From London to Oxford, by High Wycombe, is only* 54 *miles (from Tyburn Turnpike); consequently all the distances beyond Oxford, in this and the six following roads, will be* 4 *miles greater than if the Worcester Mail had gone by High Wycombe.*

Maidenhead Thicket. Beyond, on *r*, Bisham Abbey, Geo. Vansittart, Esq.

Hurley. On *r*, Hurley Place, G. A. Kempenfelt, Esq.; and across the Thames, Hartleyford, Sir Wm. Clayton, Bart.; on *l*, Hall Place, Sir Wm. East. A mile beyond Hurley, on *r*, Temple House, — Williams, Esq.; and Temple Mills, the most extensive Copper Mills in the kingdom.

Hurley Bottom. On ascending the Hill, on *r*, Culham Court, F. West, Esq.; and on *l*, Rose Hill, a new Cottage, J. F. Nicholas, Esq.

Henley. A mile before, on *l*, Park Place, Earl of Malmesbury; and on *r*, across the Thames, Fawley Court, S. Freeman, Esq. A mile beyond, on *l*, Badgmore, J. Grote, Esq.

Bix, T G. - - - -	$\frac{3}{4}$	$37\frac{3}{4}$
Near Nettlebed, r. to Watlington $5\frac{1}{2}$ m. London to		
WATLINGTON $45\frac{1}{2}$ *m.*		
Nettlebed - - - -	$2\frac{1}{4}$	40
Nuffield Heath - - -	$1\frac{1}{2}$	$41\frac{1}{2}$
l. to Wallingford $4\frac{1}{2}$ *m.*		
Beggar's Bush - - -	$2\frac{1}{2}$	44
* Bensington - - -	2	46
Shillingford - - - -	$1\frac{1}{2}$	$47\frac{1}{2}$
r. to Aylesbury $22\frac{1}{2}$ *m.; l. to Reading* $17\frac{3}{4}$.		
Cross the Thame river.		
Dorchester - - - -	$1\frac{3}{4}$	$49\frac{1}{4}$
l. to Abingdon $6\frac{1}{2}$ *m.; r. to*		
Nuneham Courtenay -	$3\frac{1}{2}$	$52\frac{3}{4}$
Sandford - - - -	2	$54\frac{3}{4}$
Littlemore - - - -	$\frac{3}{4}$	$55\frac{1}{2}$
* OXFORD - - -	$2\frac{1}{2}$	58
r. to London by High Wycombe 54 *m.; to Aylesbury* $22\frac{1}{4}$ *; to Bicester* 13*; to Brackley* $20\frac{3}{4}$ *; and to Deddington* 16*; l. to Abingdon* $6\frac{1}{2}$*, to Wantage* $16\frac{1}{2}$ *; to Farringdon* $17\frac{1}{2}$*; and to Witney* $11\frac{1}{2}$.		
Wolvercot - - - -	$2\frac{1}{2}$	$60\frac{1}{2}$
Cross the Oxford canal.		
Yarnton, T. G. - - -	$1\frac{1}{2}$	62
Begbrook - - - -	$1\frac{1}{2}$	$63\frac{1}{2}$
A mile farther, l. to Witney $6\frac{1}{2}$ *m.*		
* *WOODSTOCK* - -	$2\frac{1}{2}$	66
Kiddington, T. G. - -	$4\frac{1}{4}$	$70\frac{1}{4}$
r. to Wheatley Bridge $17\frac{3}{4}$ *m.; and thence to London by High Wycombe* $47\frac{1}{4}$*; l. to Charlbury* 3*. London to*		
Charlbury $73\frac{1}{4}$ *m.*		
* Enstone - - - -	$2\frac{3}{4}$	73
$3\frac{1}{2}$ *m. farther, r. by Chapel House to Birmingham* $40\frac{1}{2}$*; and by Chapel House and Wheelbarrow Castle to Fourshire Stone* 7*; l. to*		
* *CHIPPING NORTON* - - - - -	$4\frac{1}{2}$	$77\frac{1}{2}$
l. to Burford 11 *m.*		
Salford - - - - -	2	$79\frac{1}{2}$
Salford Hill - - - -	1	$80\frac{1}{2}$
l. to Stow in the Wold 5 *m.; 2 m. farther, r. by Wheel-*		

Bix. T. G. On *l*, Grey's Court, Lady Stapleton; and about three miles on *r*, at Stonor, Stonor Castle, T. Stonor, Esq.

Nettlebed. On *r*, a Windmill, said to be on the highest ground south of the Trent, being 820 feet above the level of the sea.

Nuffield Heath. On *r*, near Watlington, Watlington Park, John Tilson, Esq.

Bensington. On *r*, at Brightwell, Brightwell House, W. L. Stone, Esq.; and on *l*, near Wallingford, on the banks of the Thames, Mongwell House, Bishop of Durham.

Shillingford. On *r*, in the road to Thame and Aylesbury, Newington House, Geo. White, Esq.

Nuneham Courtenay. On *l*, Earl of Harcourt; and on *r*, Baldon House, Sir Christ. Willoughby, Bart.

Woodstock. On *l*, Blenheim house and Park, the magnificent seat of the Duke of Marlborough.

Kiddington. T. G. Near, on *r*, at Glympton, Glympton Park, Miss Wheats. On *l.* of Kiddington, Ditchley Park, Lord Dillon.

Enstone. On *r*, curious Waterworks, Two miles beyond Enstone, on *r.* Heythorpe, Earl of Shrewsbury; about a mile and a half to the *r.* of which is Great Tew Park, George Frederick Stratton, Esq.

Chipping Norton. At the top of the hill, see on *l*, Cornwell, — Pennyston, Esq.

Salford. On *r*, H. Dawkins, Esq.

barrow Castle and Chapel House to Enstone 9½.		
Four Shire Stone - -	3½	84
The Four Shires contiguous are Oxford, Glocester, Worcester, and Warwick.		
r. to Campden 6½ *m.*		
* *MORETON IN THE MARSH, Glocestersh.*	1¾	85¾
r. to Warwick 23¾ *m.; to Stratford on Avon* 16½; *l. to Stowe* 4¼.		
Bourton on the Hill -	1¾	87½
1¼ *m. farther, l. to Stowe* 4¾.		
*Broadway, *Worcestersh.*	6½	94
Wickhamford Bridge -	3¼	97¼
* Bengeworth - - -	2	99¼
r. cross the Avon river, by Evesham, to Worcester 14¾ *m.; to Evesham* ¾. *London to*		
* *EVESHAM* 100 *m.*		
l. to Little Hampton -	1	100¼
Entrance of Pershore, cross the Avon river.		
* *PERSHORE* - -	5¾	106
l. to Tewkesbury 10½ *m.; and to Upton* 8.		
Stoulton - - - - -	4¼	110¼
Whittington - - -	2½	112¾
A mile farther, r. to Evesham 12¾ *m; and to Alcester* 14¼.		
Near Worcester, l. to Tewkesbury 16 *m.*		
Cross the Worcester and Birmingham canal.		
* WORCESTER - -	2¼	115

Bourton. Before, on *l*, — Compton, Esq.; and 1½ *m.* from the road, Season Cot, C. Cockerell, Esq. In the village, on *l*, Sir John Dashwood; and on *r*, — Batson, Esq.

Broadway. Before, on *r*, Northwick, Lord Northwick, large Plantations; on *l*, Spring Hill, Earl Coventry. On the top of Broadway Hill, on *r*, Farncomb Hall, Col. Cotterell, occupied by — Porter, Esq.

Evesham. The Abbey.

Pershore. Near, on *r*, see Fladbury Hill, commanding a fine view of the Vale of Evesham. At the entrance, on *r*, Thos. Hudson, Esq.; and on *l*, Wick, R. Hudson, Esq.

Whittington. Before, on *l*, Norton Lodge, — Bird, Esq.

LONDON to FARRINGDON, by WANTAGE.

To Nuffield Heath, *Oxfordshire, p.* 94 - -	—	41½
r. to Oxford 16½ *m.; and to Watlington* 4½; *l. to*		
Cromarsh Gifford - -	3¾	45¼
Cross the Thames to		
* *WALLINGFORD, Berkshire* - - - -	¾	46
r. to Oxford 13 *m.; and to Thame* 15½; *l. to Reading* 15¼; *and to Basingstoke* 27¼.		
Brightwell - - - -	2	48
Didcott - - - - - -	4¼	52¼
Harwell - - - - - -	1¾	54
¾ *of a mile farther, r. to Abingdon* 5½; *l. to East Ilsley* 5½.		
3 *m. from Harwell, r. to Abingdon* 6½ *m.; l. to Hungerford* 16½.		

Cromarsh Gifford. On *l*, Mongwell House, Bishop of Durham.

Wallingford is a place of great antiquity. Here William the Conqueror passed the Thames in his march to London, and here likewise a peace was concluded between King Stephen and King Henry II. Wallingford is seated on the Thames, over which there is a handsome stone bridge.

Brightwell. A mile and a half beyond, on *r*, Wittenham Hill, Sir Nathaniel Holland, Bart. LL.D.; a Plantation near it, in an old Camp, seen all the way from Wantage.

Ardington - - - -	$3\frac{3}{4}$	$57\frac{3}{4}$	*Wantage.* Near, on *r*, Charlton House, W. H. Price, Esq. Wantage was the birth-place of King Alfred.
* *WANTAGE* - - - *r. to Oxford* $15\frac{1}{2}$ *m.; l. to Hungerford,* 14.	$2\frac{1}{4}$	60	
East Charlow - - -	1	61	*East Charlow.* Near, an Obelisk on *l.*; and on *r*, a long Vista. At East Charlow, E. Turnor, Esq.
Stanford - - - - -	$3\frac{3}{4}$	$64\frac{3}{4}$	
Stanford Plain - - -	1	$65\frac{3}{4}$	*Stanford Plain.* On *l*, at Shillingford, Shillingford Castle, Earl Spencer, occupied by W. Mills, Esq.; and on *r*, at Hatford, J. Nutt. Esq.
* *FARRINGDON* -	$2\frac{1}{4}$	68	

Ardington. Near, on *l*, at Lockings,—Bastard, Esq., and part of the Oxfordshire Ickneld Street.

LONDON to WINCHCOMBE.

* *To CHIPPING NORTON, Oxfordsh. p.* 94 *Through the town, r. to Stow, by Salford Hill,* 8 *m.*	—	$77\frac{1}{2}$	Lower Guiting - - - $5\frac{3}{4}$ $93\frac{1}{4}$
			WINCHCOMBE - $6\frac{1}{4}$ $99\frac{1}{2}$
			Kingham. Near, on *r*, at Dalesford, Warren Hastings, Esq.
Churchill - - - -	$3\frac{1}{2}$	81	*Stow.* Within two miles, on *r*, at Oddington, Lady Reade, and Rev. Mr. Owen.
Kingham - - - -	$1\frac{1}{4}$	$82\frac{1}{4}$	
* *STOW ON THE WOLD, Glocestersh.* *r. to Moreton in the Marsh* $4\frac{1}{4}$ *m.; to Evesham* $15\frac{3}{4}$*; and to Tewkesbury* 22*; l. to Burford* 10*; and to Cirencester* 19.	$4\frac{1}{4}$	$86\frac{1}{2}$	*Lower Guiting.* On *r*, Guiting Park, Mrs. Snell.
			Winchcombe. Before, on *l*, Sudley Castle; where a few years since were found the remains of Catherine Parr, in the highest state of embalmment.
Lower Swell - - -	1	$87\frac{1}{2}$	

LONDON to TEWKESBURY, by STOW ON THE WOLD.

* *To CHIPPING NORTON, Oxfordsh. p.* 94 *l. to Burford* 11 *m.; and to Stow by Churchill* 9*; r. to*	—	$77\frac{1}{2}$	*Chipping Norton.* At the top of the hill, see on *l*, Cornwell, — Pennystone, Esq.
Salford - - - - -	2	$79\frac{1}{2}$	*Salford.* On *r*, H. Dawkins, Esq.
Salford Hill - - - *r. to Moreton in the Marsh* $5\frac{1}{4}$ *m.; l. to*	1	$80\frac{1}{2}$	*Oddington.* Before, on *r*, — Leigh, Esq.; on *l*, Dalesford, Warren Hastings, Esq. At Oddington, on *r*, Lady Reade, and Rev. Mr. Owen.
Oddington, *Glocestersh.*	3	$83\frac{1}{2}$	
* *STOW ON THE WOLD* - - - - *l. to Burford* 10 *m.; to Northleach* $9\frac{1}{2}$*; to Cirencester* 19*; to Glocester* $22\frac{1}{4}$*; and to Cheltenham* $15\frac{1}{4}$. *Through the town, r. to Moreton in the Marsh* $4\frac{1}{4}$ *m.; and to Evesham* $15\frac{3}{4}$*; l. to*	2	$85\frac{1}{2}$	*Stow,* or Stow on the Wold, called in old records, Stow St. Edwards, is seated on a bleak hill, and is destitute of wood and water. Here is a large Church, and the Roman Fosse-way passes through the town.

Upper Swell - - -	1	86½
Condicote - - - -	2	88½
Ford - - - - - - -	5	93½
Coscombe Cross - -	1¼	94¾
l. to Farmcote 1½ m.; thence to Winchcombe 2½. London to		
WINCHCOMBE 98¾ *m.*		
Stanway - - - - - -	1¾	96½
Toddington - - - -	1¾	98¼
l. to Winchcombe 2½ m. 5¼ m. farther, r. to Evesham 9¼ m.; l. to		
Aston - - - - - -	7¼	105½
* *TEWKESBURY* -	2	107½

Condicote. Beyond, on *l*, Guiting Park, Mrs. Snell.

Coscombe. On *l*, R. Pratt, Esq.

Toddington. On *l*, Toddington Park, Charles Hanbury Tracey, Esq.

Tewkesbury is distinguished for a manufactory of Cotton Stockings. It is a hand ome town, with a magnificent Church, and the ruins of a Monastery. The Church contains Monuments of several illustrious characters.

LONDON to CAMPDEN.

To the Four Shire Stone, *p* 95 - - - - - -	—	84
Darnton, *Glocestersh.* -	1¾	85¾
Broad Campden - -	3¼	89
* *CAMPDEN* - -	1½	90½
OR,		
To Bourton on the Hill, *Glocestershire, p.* 95	—	87½
* *CAMPDEN* - -	6	93½

Campden. The remains of a noble house, built by Sir John Baptist Hickes, burnt down in the civil wars to prevent its being made a garrison for the Parliament's army.

LONDON to WORCESTER, by EVESHAM.

**To* Bengeworth, *Worcestershire, p.* 95 -	—	99¼
l. to Worcester by Pershore 15¾ m.; r.		
Cross the Avon river to		
* *EVESHAM* - - -	¾	100
A mile farther, r. to Alcester 10 m.; thence to Coventry 26¼.		
Wyre Piddle - - -	5¼	105¼
Halfway House - -	2	107¼
Within ½ m. of Spetchley, r. to Alcester 12½.		
Spetchley - - - -	4¼	111½
* WORCESTER - -	2½	114

Evesham. The chief manufacture here is Woollen Stockings. The Vale of Evesham, on the banks of the Avon, is celebrated for its beauty and fertility. In this Vale, Simon de Montford, Earl of Leicester, was defeated and slain in 1265.

LONDON to GLOCESTER, the MAIL COACH ROAD, continued by a Mail Coach from GLOCESTER to HAVERFORDWEST and MILFORD HAVEN.

* *To HOUNSLOW, Middlesex, p.* 37 -	—	9¾
* *MAIDENHEAD, Berkshire, p.* 80 -	16¼	26

Maidenhead is governed by a Mayor, and has a good trade in Malt, Meal, and Timber. About a mile to the *l*, is the village of Bray, celebrated for its Vicar, who held the vicarage in the

* OXFORD, *Oxfordshire, p. 93 and 94* -	32	58	reigns of Henry VIII, Edward VI, Mary and Elizabeth, and was twice a Papist and twice a Protestant.
☞ *From London to Oxford, by High Wycombe (measured from Tyburn Turnpike), is only 54 m. The following distances, and all the branches from them, are 4 m. greater than they would have been had the Glocester Mail gone by High Wycombe.*			*Botley.* Between Botley and Eynsham Bridge, on *r*, at Wytham, Earl of Abingdon.
Cross the Isis river.			*Eynsham.* Beyond, on *r*, Eynsham Hall, Mrs. Duberley.
Botley Hill, *Berkshire* *l. to Farringdon 16 m.*	1¾	59¾	*Burford.* Within two miles, on *r*, Swinbrook, Robert Fettiplace, Esq. At Burford, on *r*, John Lenthall, Esq.
Eynsham Bridge - -	3¼	63	*Little Barrington.* On *r*, at Great Barrington, Barrington Park, Hon. J. Dutton, and two miles and a half farther, on *r*, Lord Sherborne; the house built by Inigo Jones a little farther, on *l*, Dutton Lodge.
Cross the Isis river to Eynsham, *Oxfordshire*	¾	63¾	
Newland Turnpike - *r. to Woodstock 8 m.*	5	68¾	
Cross the Windrush river.			
* *WITNEY* - - - *4 m. from Witney, l. to Bampton 4½ m; 1¼ m. farther, l. to Bampton 4¾.*	½	69¼	*North Leach.* A mile and a half before, on *r*, at Farmington, Edm. Waller, Esq. North Leach is situated in the centre of the Cotswold Hills, which traverse the whole of Glocestershire; its Church is of great antiquity, and remarkable for its numerous windows. The Roman Fosse-way runs through this place. Beyond North Leach, on *l*, Stowell Park, late Lord Chedworth; and two miles farther, on *l*, Compton Park.
* *BURFORD* - - - *r. to Chipping Norton 11 m.; to Stow 10; l. to Farringdon 10½.* *¾ of a mile from Burford, l. to Cirencester 16¼ m.*	7	76¼	
Little Barrington, *Glocestershire* - - -	3¼	79½	
* *NORTHLEACH* - *¼ of a mile farther, r. to Stow 9½ m.; l. to Cirencester 9 m., the Fosse Way.*	5¾	85¼	*Frog Mill Inn.* Beyond, on *r*, where the road turns off for Dowdswell, Sandywell Park, late Mrs. Tracey. From the Hill beyond Frog Mill, see the rich Vale of Evesham, Cheltenham, Tewksbury, and Worcester, with the Malvern Hills bounding the Prospect.
* Frog Mill Inn, P. O. - *1½ m. farther, l. to Glocester through Whitcombe 11½; r. to Stow 10½.*	6¾	92	
Dowdswell - - - -	2	94	*Dowdswell.* On *l*, Edw. Rogers, Esq.
Charlton - - - -	2½	96½	*Charlton.* Wm. Hunt Prinn, Esq.
Cadnall - - - - - *½ m. farther, l. to Stroud 15½ m.*	¾	97¼	*Cheltenham.* Near, at Southam, a seat of the ancient family of Delabere. Half a mile westward of Cheltenham, on an eminence, is a seat of Lord Fauconberg, near which is a Spring, discovered by his present Majesty, of the same kind of water as the celebrated Spa, but of a stronger nature. 1½ *m.* on the Hill, Hewletts, — Agg, Esq.
* *CHELTENHAM* -	1	98¼	
Bedlam - - - - - *¼ of a mile farther, r. to Tewkesbury 7 m; l. to*	1¾	100	
Heydon's Elm - - -	1¾	101¾	
Junction of the road from Whitcombe -	5	106¾	

l. to Cirencester 16m.			*Glocester.* A little before, on *l*, are Margaret and Magdalen Hospitals, built by two Sisters. On *l*, of Glocester, at Matson, Lord Viscount Sidney.
* GLOCESTER - - *r. to Tewksbury 11m.; l. to Bath 38¾; and to Bristol 34¼.*	1	107¾	
Cross the Severn river and the Glocester canal to			
Highnam - - - - - *r. to Newent 6¼ m. London to*	2¼	110	*Highnam.* On *r*, Highnam Park, Sir John Guise, Bart., and Brill Mill Lodge, T. Nixon, Esq.
NEWENT 116¼ m. *½m. farther, l. to Chepstow 24½ m.*			*Huntley.* J. Blunt, Esq.
Churcham - - - -	1¾	111¾	*Lea.* Castle End, Archdeacon Probyn.
Huntley, T. G. - - - *l. to Mitchel Dean 4¾ m.; r. to*	3¼	115	*Weston.* F. Lawson, Esq., J. Swaine, Esq., and J. Hardwick, Esq.
Durley Cross - - -	1¾	116¾	
Longhope - - - - *¼ of a mile before Lea, l. to Mitchel Dean 2 m.*	1½	118¼	*Ross.* On *l*, Mrs. Clarke; a fine view from the Church-yard.
Lea - - - - - - -	1½	119¾	*Pencraig.* Just before, on an eminence to the *r*, Germany, a neat little Cottage, remarkable for commanding one of the most beautiful and picturesque views in this part of the country. On *l.* of Pencraig, Giddis, —— Ware, Esq.
Riford, *Herefordshire* -	1½	121¼	
Weston - - - - - -	1	122¼	
* *ROSS* - - - - - *r. to Ledbury 13 m.*	2	124¼	
Cross the River Wye.			
Wilton - - - - - *r. to Hereford 13¾ m.; l. to*	¾	125	
Pencraig - - - - -	2¾	127¾	
Goodrich - - - - -	1¼	129	*Whitchurch.* Beyond, on *r*, the Fort, Henry Barnes, Esq.; and directly opposite, Little Doward, famous for a fine Roman encampment, described by Camden.
Whitchurch - - -	1½	130½	
* *MONMOUTH, Monmouthshire* - - *r. to Hereford 18 m.; and to Abergavenny by Rockfield and Llanvapley 15; l. to Glocester by Colford and Mitchel Dean 27; and to Chepstow 15¼.*	4¼	134¾	*Monmouth.* A mile beyond, on *l*, Troy House, Duke of Beaufort.
Winastow - - - - *☞ A little farther, the Mail Coach turns off on l. to Abergavenny, by Ragland, and joins this road again, being about 1½ m. circuitous.*	2¾	137½	*Dynystow.* On *r*, Dynystow Court, Wm. Bosanquet, Esq.
			Bryngwyn. Two miles beyond, on *r*, Clytha, W. Jones, Esq.; and on *l*, Clytha Castle.
Dynystow - - - - *2 m. farther, l to Uske 7 m.*	1	138½	*Llangattock.* Beyond, on *l*, Penpergwyn House, Rev. Mr. Lewis; and farther to the *l*, at Llanover, Llanover House, Ben. Waddington, Esq.
Tregare - - - - -	2¾	141¼	
Bringwyn - - - -	1¼	142½	
Llanvihangel - - -	3¾	146¼	
Llangattock - - -	1	147¼	

A mile before Abergavenny, l., to Pontypool 9 m.; to Newport 17; and to Uske 9.		
* *ABERGAVENNY* -	4	151¼
r. to Hereford 24m.		
Pentra - - - - -	1½	152¾
Llanwenarth - - -	¾	153½
1¾ m. farther, enter South Wales, at a stone with two faces, marked, on the one, MONMOUTHSHIRE; on the other, BRECKNOCKSHIRE.		
Llangranach, *Brecon* -	2	155½
CRICKHOWELL	2	157½
l. to Merthyr Tydvil 14 m. London to		
MERTHYR TYDVIL 171½ *m.*		
Llanvair - - - - -	1	158½
Tretower - - - -	1¼	159¾
Bwlch - - - - -	3¼	163
r. to Hay 15 m.		
Llansanfraid - - -	2¼	165¼
Skythrog - - - -	1½	166¾
Llanhamlog - - -	1¼	168
* *BRECON* - - -	3¼	171¼
r. to Hay 15¼ m.; to Bualt 16¼; l. to Merthyr Tydvil 18½; and to Neath 27.		
Cross the Uske river.		
Llanspyddyd - - -	2¼	173½
Penpont - - - -	3	176½
Cross the Uske river to		
Rhyd-Brue - - - -	3¼	179¾
* Trecastle - - - -	2¼	182
l. to Llangadock 12¾ m.; and to Llandilo Vaur 19¾.		
r. to Llwyel - - -	1	183
Velindre - - - - -	1	184
* *LLANDOVERY, Caermarthenshire* -	7¼	191¼
l. to Llangattock 6 m.; between which and Llandovery a Daily Post is established; r. to Bualt 22¼ m.		
A mile beyond Llandoverry, cross the Towey river.		
r. to Llanbeder 18 m.; l. to		
Llwnhowel - - - -	1¾	193
Crossycerlog - - -	3½	196½

Abergavenny. Within two miles, on *r*, Colbroke House, John Hanbury Williams, Esq. Near Abergavenny, see the Sugar Loaf Mountain, 1852 feet perpendicular above the Mouth of the Gavenny, as measured by General Roy.—See Coxe's interesting Tour through Monmouthshire. Beyond Abergavenny, on *r*, Hill House, Thomas Morgan, Esq.; and Bricket House, Mrs. Rogers.

Llangranach. Near, on *r*, Sunny Bank, D. Williams, Esq.

Crickhowell. On *r*, — Everest, Esq.; and Court 'y 'Gollen, Rich. Davies, Esq.; on *l*, Dany Park, Edw. Kendall, Esq.; and Llangattock Place, Mrs. Williams.

Llanvair. On *l*, Admiral Gell; and a little farther, F. Frederick, Esq.

Tretower. The remains of a very ancient Castle.

Bwlch. On *l*, at the foot of the Hill, Buckland House, T. H. Gwynn, Esq.; and on the opposite bank of the Uske river, Maismwr, G. Lewis, Esq.

Llansanfraid. Two miles on *r*, near the lake called Llangor's Pool, C. Crespigney, Esq.

Skythrog. On *r*, Skythrog House, John Jones, Esq. At Skythrog, a Roman stone stands like a Mile-stone, close by the highway side, with an inscription lengthways down the front, formerly noticed by Camden, and lately by Mr. Warner.

Llanhamlog. T. H. Powell, Esq.

Brecon. The Castle, the Priory, and pleasant walks by it.

Penpont. On *r*, P. Williams, Esq.

Rhyd-Brue. On *l*, Devynock, Rev. H. Payne.

Crossycerlog. Near, on *r*, — Rice, Esq.

Masegood Inn - - -	2	198½	Vaur, Tregib, Wm. Hughes, Esq. Three miles on *l.* of Llandilo Vaur, in the road from Llangadock, Monaraban, S. Hemming, Esq. Beyond Llandilo Vaur, on *l*, Dynevor Castle, and Newton Park, Lord Dynevor, one of the finest seats in South Wales.
Albemarles - - - -	1	199½	
Pencevenglasorin - -	1	200½	
Cledvulch - - - -	2	202½	
1½ *m. further, r. to Llanbeder* 17¾ *m.; l. to*			
Rosmana - - - - -	1¾	204¼	
* *LLANDILO VAUR*	1¼	205½	*Rhuradar.* Near on *l*, near the village of Llangathan, Berithlandwall, a fine seat of Richard Jones Llywd, Esq.; also Aberglassny, Capt. Dyer; and farther to the *l*, Golden Grove, Lord Cawdor.
l. to Swansea 23 *m.*			
Rhuradar - - - -	2½	208	
Cross Inn - - - -	2½	210½	
Cothy Bridge - - -	3½	214	
White Mill - - - -	2¾	216¾	*Cross Inn.* On *r*, Courthenry, Wm. Phillips, Esq.; and at a distance, on the summit of a hill, Penylan, Wm. Davies, Esq. Between Cross Inn and Cothy Bridge, Dryslwyn Castle is a conspicuous object on the *l.* for two miles.
Abergwylly - - - -	1½	218¼	
1¼ *m. farther, r. to Llanbeder* 22¾ *m.; l. to*			
* *CAERMARTHEN* -	2	220¼	
* *HAVERFORD-WEST, Pemb. p.* 90	33	253¼	*Abergwylly.* Near, on *r*, Merlin's Cave. At Abergwylly, on *l*, the Palace of the Bishop of St. Davids; also Clistandy, Richard Thomas, Esq.; and on *l*, Castle Piggin, Thos. Blome, Esq.
* *MILFORD Haven, p.* 90 - - - - - -	7½	260¾	*Caermarthen*, Entrance, on *l*, Iron and Tin Mills belonging to John Morgan, Esq., and the Smelting House, the property of Lord Cawdor.

Masegood Inn. Beyond, on *r*, Taliaris, Lord Robt. Seymour; and on *l*, Danyralt, —Stepney, Esq.

Llandilo Vaur. Within a mile, on *r*, Wm. Jones, Esq. On *l.* of Llandilo

LONDON to CHELTENHAM, by STOW ON THE WOLD.

* *To STOW ON THE WOLD, p.* 96 - -	—	85½	*Lower Swell*, Four miles from Lower Swell, on *r*, Guiting Park, Mrs. Snell.
Lower Swell - - -	1	86½	
½ *m. before Dowdswell, you join the road to Cheltenham by Northleach.*			
Dowdswell - - - -	10	96½	*Dowdswell.* Near, on *r*, Sandywell Park, late Mrs. Tracey.
* *CHELTENHAM, p.* 98 - - - - -	4¼	100¾	

LONDON to HAVERFORDWEST and MILFORD HAVEN, by GLOCESTER and CHEPSTOW.

* *To* GLOCESTER, *Glocestershire, p.* 99	—	107¾	*Glocester.* This road, between Glocester and Chepstow, through Newnham, &c. with the river Severn on the left, presents many picturesque views. A Daily Post is established between the two places.
Near Highnam, r. to Worcester 24¾ *m.; to Ledbury* 15¾.			
Highnam - - - -	2¼	110	*Highnam.* On *r*, Highnam Park, Sir J. Guise, Bart.; and Brill Mill Lodge, T Nixon, Esq. A mile beyond
r. to Newent 6¼ *m.; to Ross* 14; *to Mitchel Dean* 9¾.			

Minsterworth - - - -	2	112
Westbury - - - - -	4½	116½
r. to Mitchel Dean 4 m.		
* *NEWNHAM* - -	3½	120
r. to Mitchel Dean by Little Dean 5 m.		
Blakeney - - - - -	3	123
Lydney - - - - - -	3½	126½
Aylburton - - - - -	1¾	128¼
Alvington - - - - -	1	129¼
Woolaston - - - - -	1	130¼
Stroute - - - - - -	1½	131¾
Tiddenham - - - - -	1½	133¼
Cross the river Wye to		
* *CHEPSTOW, Monmouthshire* - - -	1¾	135
Poolmerrick, *New Inn*	1½	136½
St. Peter's Park Gate -	1¼	137¾
Forward to Caldecot; l. round the Park Wall to the New Passage, which is 5 m. from Chepstow.		
r. to Crick - - - - -	1¼	139
* *HAVERFORD-WEST, as p.* 88, 89, *and* 90 - - - -	130	269
r. to St. David's 15¾ m.		
Merlin's Bridge - -	1	270
r. to Hubberstone 7¼ m.; thence to Hakin 1; l. to		

Johnston - - - - -	3	273
Stainton - - - - - -	2	275
* *MILFORD* - - -	1½	276½

Highnam, on *r*, High Grove, Charles Evans, Esq.

Westbury. John Colchester, Esq.; a mile farther, on *l*, Broad Oak, John Wintle, Esq.

Newnham. A mile beyond, on *r*, Hay Hill, R. Jones, Esq.

Aylburton. On *r*, Lydney Park, Chas. Bragge Bathurst, Esq.

Chepstow. At Piersfield near Chepstow, the seat and fine gardens made by Mr. Morris, N. Wells, Esq.

Johnston. Lord Kensington.

Milford is noted for the excellence of its Haven, in which a thousand sail of ships may ride in perfect security. It is the safest and most capacious Harbour in the British Dominions; but its utility is greatly diminished by its remote situation from the metropolis. A Packet Boat sails from this place (as soon as the Mail arrives) every evening but Tuesday, for Waterford in Ireland, and from Waterford to Milford every day but Thursday. On *l.* of Milford, Castle Hall, — Rotch, Esq.

LONDON to GLOCESTER, by CIRENCESTER.

To Dorchester, *Oxon, p.* 94 - - - - - -	—	49¼
r. to Oxford 8¾ m.		
Burcot - - - - - -	1½	50¾
Clifton - - - - - -	1¼	52
Culham Bridge - - -	2¾	54¾
Cross the Isis, and enter Berkshire.		
* *ABINGDON, Berks*	1	55¾
r. to Oxford 6¼ m.; l. to East Ilsley 7; to Newbury 20½; to Wantage 10; and to Hungerford 24.		
Shippon - - - - - -	1	56¾
Near Tubney, r. to Oxford 7 m.; l. to Wantage 8.		
Tubney - - - - - -	3¾	60½
Fifield - - - - - -	¾	61¼

Burcot. On *l*, John Bush, Esq.

Clifton. On *l*, Nuneham Courtenay, Earl Harcourt.

Culham. On *l*, John Phillips, Esq. A mile and a half before Tubney, on *r*, Oakley House, J. Tomkins, Esq.; and a mile farther, on *r*, Tubney Lodge, S. Lawrence, Esq.

Fifield. On *r*, Fifield House, late B. Byam, Esq.

* Kingston Inn - -	1¼	62½
Pusey Furze - - -	3¼	65¾
A mile farther, r. to Bampton 4 m. London to		
BAMPTON 70¾ m.		
* *FARRINGDON* -	4¾	70½
Entrance of Farringdon, l. to Wantage 8 m.; centre of the town, r. to Burford 12; through the town, l. to Highworth 6½.		
Buscot - - - - -	4	74½
A little farther, l. to Highworth 5 m.		
St. John's Bridge - -	1	75½
Cross the Isis river, and enter Glocestershire.		
* *LECHLADE, Glocestershire* - - -	¾	76¼
r. to Burford 9 m.		
* *FAIRFORD* - - -	4¼	80½
Cross the river Coln.		
Poulton - - - - -	3½	84
Easington - - - -	1¼	85¼
Ampney Crucis - -	1	86¼
½ m. before Cirencester, r. to Burford 17 m.; and to Stow 19.		
* *CIRENCESTER, Canal* - - - - -	3	89¼
l. to Cricklade 6¾ m.; to Malmesbury 11½; to Tetbury 10¼; to Minching Hampton 10; and to Glocester by Painswick 18½.		
Along the Roman road to		
Birdlip - - - - -	10¾	100
r. to Cheltenham 6½ m.; l. to Stroud by Painswick 10¼.		
Whitcombe - - - -	1½	101½
r. to Stow 18 m.		
Brockworth - - - -	¾	102¼
Hucclescot - - - -	1	103¼
Barnwood - - - -	1	104¼
Junction of the road from Cheltenham -	1	105¼
r. to Cheltenham 8½ m.		
* GLOCESTER - -	1	106¼

Kingston Inn. On *l*, W. Walker, Esq.

Pusey Furze. On *l*, Pusey House, the Honorable Philip Pusey. A mile beyond Pusey Furze, on *r*, at Buckland, Sir John Throckmorton, Bart.; and a mile farther, on *r*, at Carswell, Castle Surley, Henry Southby, Esq.

Farringdon. A mile and a half before, on *l*, Wadley House, G. Pye, Esq. At Farringdon, Wm. Hallet, Esq.

Buscot. On *l*, Buscot Park, Edward Loveden Loveden, Esq.

Lechlade. On *l*, Sir J. T. Wheate.

Fairford. The seat and fine gardens of John Raymond Barker, Esq.; and a great deal of curious painted glass in the Church.

Ampney Crucis. On *r*, Ampney House, Mrs. Blackwell.

Cirencester. A fine window of painted glass in the Abbey Church; and the Abbey, Thos. Master, Esq. Through Cirencester, on *l*, in the road to Painswick, Oakley Park, the magnificent seat of Earl Bathurst.

Birdlip. Beyond, on *l*, Whitcombe Park, Sir W. Hicks. The prospect on descending Birdlip Hill, over the Vale of Glocester, including the City, river Severn, &c., is grand and impressive.

Hucclescot. On *l*, Mrs. Colchester; and a little beyond it, T. Price, Esq.

Barnwood. On *l*, Barnwood Court, R. Morris, Esq.

Glocester. A little before, on *l*, Margaret and Magdalen Hospitals, built by two Sisters.

LONDON to GLOCESTER, by BARNSLEY.

* *To FAIRFORD, Glocestershire, above* -	—	80½
r. to Ready Token - -	3½	84
½ m. farther, r. to Burford 11½ m.; l. to		
Barnsley - - - - -	2	86

Barnsley. On *r*, Barnsley Park, James Musgrave, Esq.

l. to Cirencester 4 m.; 2½ m. beyond Barnsley, r. to Stowe 15¼; l. to Cirencester 3¾.			2 miles farther, you join the Roman road from Cirencester.		
Perrot's Bridge - - -	4	90	Birdlip - - - - - -	9¾	99¾
			* GLOCESTER, *p.* 103	6¼	106

LONDON to GLOCESTER, by PAINSWICK.

* *To CIRENCESTER, Glocestershire, p.* 103	—	89¼	*Cirencester.* Between Cirencester and Westwood Tinley, on *l*, the Abbey, Thomas Master, Esq., and Oakley Park, Earl Bathurst. A little beyond Oakley Park, on *r*, Miserden Park, W. Sandys, Esq.
Keep Oakley Park to the *l.*			
Westwood Tinley - -	6	95¼	
Painswick, *the Falcon r. to Cheltenham 12¼ m.; l. to Stroud 4; forward to*	5	100¼	*Painswick.* Beyond, on *l*, B. Hyett, Esq.
* GLOCESTER - -	7	107¼	

LONDON to GLOCESTER, by NORTHLEACH and WHITCOMBE.

* *To* Frogmill Inn, *Glocestershire, p.* 98	—	92	Brockworth - - - -	1¼	101¼
1½ *m. farther, r. to Glocester by Cheltenham 14¼ m.; and to Stow 10½.*			* GLOCESTER, *p.* 103	4	105¼
l. to Seven Wells - -	4½	96½	*Frogmill Inn.* From the hill beyond Frogmill, you have a fine view of the Vale of Evesham, the Towns of Cheltenham, Tewkesbury, and Worcester, and the Malvern Hills beyond.		
Within 1½ m. of Whitcombe, r. to Cheltenham 5½; l. to Stroud 11.					
Little Whitcombe - -	3½	100	*Seven Wells.* On *l*, of the Seven Wells, from which the river Thames originates, at Cobberley, late Lord Chedworth.		
Through Whitcombe, l. to Cirencester 12¼ m.					

LONDON to GLOCESTER, by STOW ON THE WOLD.

* *To CHIPPING NORTON Oxfordsh p* 94	—	77½	*tenham 4¾; l. to Frogmill Inn 1½; forward to*		
* *STOW ON THE WOLD, Glocestershire, p.* 96 - - -	8	85½	Seven Wells - - - -	13½	99
10½ *m. from Stow you join the road to Cheltenham by Northleach; r. to Chel-*			* GLOCESTER, *above*	8¾	107¾
			Stow on the Wold. Before, on *r*, — Leigh, Esq. On *l*, Dalesford, Warren Hastings, Esq.		

LONDON to STROUD.

* *To CIRENCESTER, Glocestershire, p.* 103	—	89¼	*Bisley.* Near, Lypiat Park, Paul Wathen, Esq.; a new House in the Gothic style.
Keep Oakley Park to the *l*,			*Stroud* is seated on a Brook, the waters of which are peculiarly adapted to the dying of Scarlet. A Canal joins this Brook with the Severn west, and extends east to the Isis, near Lechlade.
Westwood Tinley - -	6	5¼	
Bisley - - - - - -	1¼	96½	
STROUD - - - -	3½	100	

OR,		
* *To CIRENCESTER, Glocestershire, p.* 103	—	$89\frac{1}{4}$
Keep Oakley Park to the *r.*		
* *MINCHING HAMPTON* - - - - -	10	$99\frac{1}{4}$
* Rodborough - - -	$2\frac{1}{2}$	$101\frac{3}{4}$
l. to Glocester, by Stonehouse, Hardwick, and Quedgeley.		
Cross the Stroud canal.		
STROUD - - - -	$\frac{3}{4}$	$102\frac{1}{2}$

Minching Hampton. Gatcomb Park, Phil. Sheppard, Esq.

Rodborough. Near, on *l*, Hill House, Sir Geo. Onesiphorus Paul, Bart.

Stroud. On *l*, Pagan Hill, Richard Cooke, Esq.; and Brown Hill House, Mrs. Carruthers. Near, Stratfords, Sir Sam. Wathen, and the Fort on Rodborough Hill, built by the late Capt. Hawker.

LONDON to THORNBURY, by DURSLEY and BERKELEY.

* *To CIRENCESTER, Glocestershire, p.* 103	—	$89\frac{1}{4}$
Keep Oakley Park to the *r.*		
* *MINCHING HAMPTON* - - - - -	10	$99\frac{1}{4}$
r. to Stroud $3\frac{3}{4}$ *m.; l. to Tetbury* 6.		
Nailsworth - - - -	2	$101\frac{1}{4}$
r. to Stroud by Inchborough $3\frac{3}{4}$ *m.; and to Glocester by Quedgeley* $14\frac{1}{2}$.		
Horseley - - - - -	1	$102\frac{1}{4}$
l. to Dunkirk 7 *m.; and thence to Cross Hands Inn* $3\frac{1}{2}$ *; 2 m. farther, r. to Glocester, by Nympsfield and Frocester; l. to Dunkirk and Cross Hands Inn* $3\frac{1}{2}$ *m. from Horseley, l. to Wotton under Edge* 3. *London to*		
* *WOTTON* $108\frac{3}{4}$ *m.*		
* *r. to DURSLEY* -	$6\frac{3}{4}$	109

Through Dursley, r. to Glocester by Cam $15\frac{3}{4}$ *m.; 2½ m. farther, r. to Glocester by Cambridge Inn* $14\frac{1}{4}$ *; l. to*

Berkeley Heath, *Bell* -	$3\frac{1}{2}$	$112\frac{1}{2}$
l. to Bristol 19 *m.; r. to*		
BERKELEY - - -	$1\frac{1}{2}$	114
Hill - - - - - - -	$3\frac{1}{2}$	$117\frac{1}{2}$
Rockhampton - - -	$1\frac{1}{2}$	119
THORNBURY - -	3	122

☞ *In this, and the three preceding roads, you have Earl Bathurst's Park and Woods, either on the right, or left, for near* 4 *miles.*

Horseley. On *r*, Spring Park, Lord Ducie.

Berkeley. The Castle, Earl Berkeley. Here Edward II. was murdered.

Thornbury. The Castle, Henry Howard, Esq.

LONDON to BERKELEY, by CAMBRIDGE INN.

* *To CIRENCESTER, Glocestershire, p.* 103	—	$89\frac{1}{4}$
A mile from Cirencester, l. to Tetbury $9\frac{1}{4}$ *m.*		
Keep Oakley Park to the *r.*		
* *MINCHING HAMPTON* - - - - -	10	$99\frac{1}{4}$
l. to Tetbury 6 *m.; through the town, l. to Dunkirk* 10 *; to Cross Hands Inn* $13\frac{1}{2}$ *; to Wotton* $9\frac{1}{2}$ *; and to Dursley* $9\frac{3}{4}$.		

Cirencester is a considerable Borough, seated on the river Churn; it was a place of great note in the time of the Romans, and here the Roman roads crossed each other. Here the Danish King, Canute, held a general Council in 1020. It is, at present, one of the greatest Marts for Wool in England.

Minching Hampton is a large Town, with twelve Hamlets, seated on the Cotswold Hills. Near the Church are large Camps, with deep trenches.

* Rodborough - - -	2½	101¾
r. to Stroud ¾ m. l, cross the Stroud canal to		
Cain Cross - - - -	1½	103¼
½ m. farther, r. to Glocester 9½ m. l. to Stanley - - - -	1½	104¾
* Frocester - - - -	2¼	107
r. to Glocester 11¼ m.; l. to Cross Hands Inn 16; and to Tetbury 10; ½ m. before Cambridge Inn, r. to Glocester 10¾; l. to		
* Cambridge Inn - -	2½	109½
Berkeley Heath, *Bell* -	4	113½
BERKELEY - - -	1½	115

Rodborough. On *l*, Hill House, Sir George Onesiphorus Paul, Bart.
Stanley. On *l*, Stanley Park, H. Burgess, Esq.; and a little farther, on *l*, Spring Park, Lord Ducie.
Cambridge Inn. Beyond, on *r*, Gossington Hall, J. Peck, Esq.
Berkeley. The Castle, Earl Berkeley, where Edward II was murdered.

LONDON to DURSLEY, by TETBURY.

* *To CIRENCESTER, Glocestershire, p.* 103	—	89¼
A mile farther, r. to Minching Hampton 9 m.		
The Canal - - - -	3½	92¾
l. to Malmesbury 8 m.; r. to		
* *TETBURY* - - -	6¾	99½
r. to Minching Hampton 6 m.; l. to Malmesbury 4¾; to Dunkirk 7; and to Cross Hands Inn 10½.		
Beverstone - - - -	2	101½
Near Kingscote, l. to Dunkirk 5 m.; and to Cross Hands Inn 8½.		
* Kingscote, *Hunter's Hall* - - - - -	2	103½
r. to Minching Hampton 5 m.; a mile farther, r. to Minching Hampton 5; forward to Glocester by Nympsfield 15; l. to		
* *DURSLEY* - - -	5¾	109¼

Beverstone. On *r*, Chevenage House, Mrs. Stephens; and about a mile farther, on *r*, Calcot Farm.

Kingscote. On *r*, Col. Kingscote.

LONDON to WICKWAR.

* *To TETBURY, Glocestershire, above* -	—	99½
Didmarton - - - -	5	104½
Dunkirk - - - - -	2	106½
l. to Bath by Cross Hands Inn 15 m.; to Sodbury 6½; r. to Glocester by Nympsfield and Frocester 21¾; and to Stroud by Inchborough 11¾.		
WICKWAR - - -	5	111½

Tetbury. A mile beyond, on *l*, Dufton, — Talboys, Esq.
Dunkirk. On *l*, Badmington Park, Duke of Beaufort.

Another Road to Wickwar.

* *To WOTTON UNDER EDGE, Glocestershire, p.* 105	—	108¾
Charfield - - - -	3	111¾
WICKWAR - - -	2¼	114

Wotton under Edge. One mile beyond, on *r*, Bradley House, Thos. Nelmes, Esq.
Charfield. Near, on *r*, at Tortworth, Tortworth Court, Lord Ducie.

LONDON to AUST PASSAGE, cross the SEVERN.

* *To FARRINGDON, Berks, p. 103* - -	—	$70\frac{1}{2}$
Coleshill - - - - - -	4	$74\frac{1}{2}$
HIGHWORTH, Wilts	$2\frac{1}{4}$	$76\frac{3}{4}$
r. to Lechlade $5\frac{1}{2}$ m.; l. to Swindon 7.		
Cold Harbour Inn - -	$3\frac{3}{4}$	$80\frac{1}{2}$
l. to Swindon $4\frac{1}{4}$ m.; forward to Malmesbury by Purton $13\frac{1}{2}$.		
Here you enter the Fossway, and turn short to the *r.* to		
Water Eaton - - -	$2\frac{1}{2}$	83
* *CRICKLADE* - -	$1\frac{1}{2}$	$84\frac{1}{2}$
r. to Cirencester $6\frac{3}{4}$ m.; l. to Wotton Basset $7\frac{1}{2}$.		
Cove House - - -	4	$88\frac{1}{2}$
Charlton - - - - -	6	$94\frac{1}{2}$
$1\frac{1}{2}$ m. farther, r. to Cirencester 11.		
* *MALMESBURY* -	2	$96\frac{1}{2}$
l. to Chippenham $9\frac{1}{2}$ m.; r. to Tetbury $4\frac{3}{4}$; a little farther, r. by Eastern Gray and Sherston to Lackington $9\frac{1}{4}$; l. to		
Foxley - - - - -	$2\frac{1}{2}$	99
Lackington - - - -	$4\frac{1}{2}$	$103\frac{1}{2}$
Acton Turvill, *Glocestershire* - - - -	$1\frac{3}{4}$	$105\frac{1}{4}$
l. to Chippenham $9\frac{1}{2}$ m.		
* Cross Hands Inn - -	3	$108\frac{1}{4}$
r. to Tetbury $10\frac{3}{4}$ m.; to Minching Hampton $13\frac{1}{2}$; to Stroud $15\frac{1}{4}$; and to Glocester by Nympsfield $27\frac{1}{4}$; l. to Chippenham $12\frac{1}{2}$; and to Bath $11\frac{1}{2}$.		
Old Sodbury - - -	1	$109\frac{1}{4}$
* *CHIPPING SODBURY* - - - -	$2\frac{3}{4}$	112
r. to Wickwar 4 m. London to		
WICKWAR 116 m.		
Yate - - - - - - -	1	113
Nibley - - - - - -	1	114
l. to Bristol $9\frac{1}{4}$ m.		
Iron Acton - - - -	$1\frac{1}{4}$	$115\frac{1}{4}$
r. to Wotton under Edge 11 m.; thence to Cirencester by Minching Hampton $19\frac{1}{2}$; $\frac{3}{4}$ m. farther, l. to Bristol $8\frac{1}{4}$.		
Alvaston - - - - -	4	$119\frac{1}{4}$
r. to Glocester by Cambridge Inn $24\frac{1}{2}$ m.; and to Thornbury $2\frac{1}{2}$. London to		
THORNBURY $121\frac{3}{4}$ m.		
l. to Rudgway - - -	$\frac{3}{4}$	120
Forward to Bristol 9 m.		
Turn short on the *r.* to		
Olveston - - - - - -	2	122
* Aust Passage Inn - -	3	125

☞ *The time of High Water at* AUST PASSAGE *is nearly the same as at* BRISTOL QUAY. *The directions given at p. 88, for crossing the Severn at the* NEW PASSAGE, *are likewise applicable to* AUST PASSAGE.

Coleshill. On *l*, Earl of Radnor. The House was built by Inigo Jones in 1654, and a few years ago was remarkable for being the most complete work remaining of that great Architect. Earl Radnor has made several alterations in the House, Grounds, &c.

Charlton. On *r*, Charlton Park, Earl of Suffolk.

Malmesbury. The Abbey; and on *l*, in the road to Chippenham, Cole Park, P. Lovell, Esq.

Foxley. Beyond, on *l*, Foxley House, Lord Holland; and on *r*, near Eastern Gray, T. Hodges, Esq. Two miles beyond Foxley, on *r*, near Sherston, Pinkney House, E. Cresswell, Esq.

Acton Turvill. On *r*, Badmington Park, Duke of Beaufort.

Cross Hands Inn. On *l*, Doddington Park, Christ. Codrington, Esq.

Alvaston. On *l*, Tockington, Sam. P. Peach, Esq. On *r*. of Alvaston, Edward Watkins, Esq.

Another Road to Malmesbury.

To Cold Harbour Inn, *Wilts, p.* 107 - -	—	80½
l. to Swinton 4¼ *m.; r. to Cricklade* 4; *forward to the*		
River Ray - - - -	1¾	82¼
Purton Street - - -	2½	84¾
r. to Cricklade 3¾ *m.; a little farther, l. to Wotton Basset* 3½. *London to*		
* *WOTTON BASSET* 88½ *m.*		

Garsdon Green - -	6	90¾
Garsdon - - - - -	1½	92¼
Milborne Green - -	1½	93¾
A little farther, r. to Cricklade 11½ *m.; and to Cirencester* 11.		
* *MALMESBURY* -	1	94¾

Purton Street. On *l*, Purton House, Dr. Richard Goddard.

Milborne Green. On *r*, Charlton Park, Earl of Suffolk.

LONDON to CHRISTIAN MALFORD and CHIPPENHAM.

To HIGHWORTH, Wilts, p. 107 - -	—	76¾
Stratton St. Margaret's	4½	81¼
1½ *m. farther, r. to Cricklade* 7½.		
* *SWINDON* - - -	2	83¼
l. to Marlborough 11 *m.; and to Devizes* 19.		
* *WOTTON BASSET*	6½	89¾
r. to Cricklade 7½ *m.*		
Lyneham - - - -	4¼	94
l. to Calne 6¼ *m.*		
Cross the Wilts and Berks canal.		
Christian Malford - -	4	98
Sutton Benger - - -	1¼	99¼
* *CHIPPENHAM* -	4	103¼
OR,		
* *To FARRINGDON, Berks, p.* 103 - -	—	70½
l. to White's Cross - -	2¾	73¼

Shrivenham - - - -	2¾	76
Hackron Bridge - -	2	78
Cross the Cole river, and enter Wiltshire.		
* *SWINDON, Wilts* -	5	83
* *CHIPPENHAM, as in the preceding col.*	20	103

Swindon. On *l*, Swindon House, Ambrose Goddard, Esq. Between Swindon and Wotton Basset, on *r*, Lydiard Park, Lord Viscount Bolingbroke. On *r.* of Wotton Basset, Richard Watts, Esq.

Lyneham. Two miles before, on *r*, at Tockenham Wick, John Jacob, Esq.; and a little farther, on *l*, at Tockenham, James Walker Heneage, Esq. Between Lyneham and Malford, on *r*, at Daunisey, Earl of Peterborough.

Shrivenham. Becket, late Viscount Barrington.

LONDON to LLANDILO VAUR, by LLANGADOCK.

* *To* Trecastle, *Brecon, p.* 100 - - - -	—	182
r. to Llandilo Vaur, by Llandovery 23½ *m.; l. to*		
Talsarn, *Caermarthensh.*	7¼	189¼
Pontarlleche - - -	4	193¼
A mile farther, r. to Llangadock ½ *m. London to* *LLANGADOCK* 194¾ *m.*		
Penachamawr - - -	4	197¼

Monarabon - - - -	2¼	199½
* *LLANDILO VAUR*	2¾	202¼

Penachamawr. A mile beyond, on *l*, Caer Cennin Castle.

Monarabon. S. Hemming, Esq.

Llandilo Vaur. Near, Tregil, William Hughes, Esq.

For the rest of the Seats in the Neighbourhood of Llandilo Vaur, see p. 101.

LONDON to ST. DAVID'S, by CARDIGAN.

* *To LLANDOVERY, Caermarthenshire, p.* 100 - - - - -	—	191¼
Pynsant - - - - -	11	202¼
Llanbeder Mountain -	4½	206¾
l. to Llandilo Vaur, by Llansowell 15 *m.* Cross the Tefi river.		
* *LLANBEDER, Cardiganshire* - - -	4	210¾
l. to Caermarthen 23½ *m.; r. to Aberistwith* 25; *and to Tregarron* 11. *London to*		
TREGARRON 221¾ *m.*		
Rhydowen - - - -	9½	220¼
4¾ *m. farther, r. to Cardigan* 13¼; *l. to*		
* *NEWCASTLE IN EMYLYN, Caerm.*	9½	229¾
l. to Kilgarron, Pemb. 8 *m. London to*		
KILGARRON 237¾ *m.*		
* *CARDIGAN, Cardiganshire* - - -	10	239¾
r. to Aberystwith 39¼ *m.; l. to Haverfordwest* 26½.		
St. Dogmaels, *Pemb.* -	1¼	241
Velindre - - - -	6¼	247¼
NEWPORT - - -	3	250¼
FISCARD, or FISHGUARD - - - -	7	257¼
l. to Haverfordwest 13 *m.*		
Marthree - - - -	6	263¼
Gorid Bridge - - -	8¼	271½
ST. DAVID'S - - -	1¾	273¼

Llandovery. Two miles on *r*, Henlys, Capt. D. Williams.

Pynsant. On *r*, Dole Cothy, John Johnes, Esq.

Cardigan. Within two miles, at Llangoidmore, O. Lloyd, Esq.

Kilgarron is noted for its Castle.

Fishguard. Near this place, 1,200 Frenchmen landed in 1797, under a General Tate; who shortly after surrendered to Lord Cawdor, at the head of the yeomanry and peasants of the country, without firing a shot.

VI.

GREAT AND DIRECT ROADS

MEASURED FROM

TYBURN TURNPIKE,

With the ROADS branching from them to Market and Sea-Port TOWNS.

☞ To find the Distances from the General Post Office, Lombard Street, add 3½ Miles to the Distances here given.

LONDON to ABERYSTWITH, by UXBRIDGE, OXFORD, GLOCESTER, and HEREFORD, (N. M. to OXFORD.)

To Bayswater, *Middlesex*	—	¾	*Bayswater.* From Bayswater to Kensington Gravel Pits, on *l*, Kensington Gardens.
Kensington Gravel Pits *l. to Kensington ¾ m.*	¾	1½	
Shepherd's Bush - -	1½	3	At 2, on *l*, Holland House, Lord Holland.
Acton - - - - - -	2	5	*Acton.* On *l*, General Murray; on *r*, — Strutton, Esq. Through Acton, on *r*, G. S. Wegg, Esq.; a mile farther, on *r*, Hanger Hill, J. Wood, Esq.; and half a mile farther, on *r*, Castle Bear Hill, Rich. Meux, sen. Esq.; on *l*, Ealing Grove, Lord Oxford.
Ealing - - - - - -	1	6	
Hanwell - - - - - - Cross the Brent river.	2¼	8¼	
* Southall - - - - -	1	9¼	
Paddington Canal - -	1	10¼	
* Hayes End - - -	2	12¼	*Southall.* On *l*, — Ayscough, Esq.
Hillingdon - - - - -	1¼	13½	*Hayes End.* On *l*, near the Grand Junction Canal, Dawley, Earl of Uxbridge.
**UXBRIDGE, end of it* Cross the Coln river and the Grand Junction Canal, and enter Buckinghamshire.	1½	15	*Uxbridge.* Entrance of, on *l*, Thomas Harris, Esq.; on *r*, late Marchioness of Rockingham, now Josiah Du Pré Porcher, Esq.
Neals, *Bucks* - - -	¾	15¾	*Red Hill.* On *r*, at Denham, Benj. Way, Esq.; on *l*, Langley Park, Sir R. B. Harvey, Bart.
Red Hill, *Hare and Hounds* - - - - -	1½	17¼	*Tatling End.* Beyond, at the 19th Milestone, on *r*, Woodhills, Jacob Franco, Esq.
Tatling End - - - - - *r. to Amersham 7¾ m.*	¾	18	
Gerard's Cross, *White Hart* - - - - - -	2	20	*Gerard's Cross.* On *l*, Bulstrode, Duke of Somerset.
* *BEACONSFIELD, Saracen's Head* - -	3¼	23¼	*Beaconsfield.* Near, on *r*, Whilton Park, James Dupré, Esq. Beyond Beaconsfield, on *l*, Hall Barn, late E. Waller, Esq.; and a little farther, on *r*, Butler's Court, late Rt. Hon. Edm. Burke.
Hotspur Heath, *King's Head* - - - - - -	1½	24¾	

Loudwater - - - -	$1\frac{1}{2}$	$26\frac{1}{4}$	*High Wycombe.* Before, on *l*, Wycombe Abbey, Lord Carrington.
Wycombe Marsh, *Red Lion* - - - - -	1	$27\frac{1}{4}$	*West Wycombe.* Before, on *l*, Sir John Dashwood King, Bart.; on *r*, on the top of a hill, is West Wycombe Church, on the Tower of which is a Ball that will contain six people, and may be seen from a little beyond Beaconsfield.
* *HIGH WYCOMBE, Red Lion* - - - - *r. to Amersham 7 m.; l. to Great Marlow 5.*	$1\frac{3}{4}$	29	
West Wycombe, *Church on r.* - - - - -	$2\frac{3}{4}$	$31\frac{3}{4}$	
Ham Farm - - - - *Near Stoken Church, l. to Great Marlow $8\frac{1}{2}$ m.*	$\frac{3}{4}$	$32\frac{1}{2}$	
* Stoken Church, *Oxon*	$3\frac{3}{4}$	$36\frac{1}{4}$	*Stoken Church.* On *l*, Wormsley, John Fane, Esq. From Stoken Church Hill, see in the bottom before you Rowant Aston, Gen. Caillaud; and nearly opposite, on *l*, Sherburne Castle, Earl of Macclesfield.
Stoken Church, T. G. and *White Hart* - -	1	$37\frac{1}{4}$	
Postcombe, *Plume of Feathers* - - - - *A little farther, r. to Thame 4 m. London to* * *THAME* $44\frac{1}{2}$ *m.*	$3\frac{1}{4}$	$40\frac{1}{2}$	At 40, on *l*, at Lewknor, R. P. Jodrell, Esq.
* Tetsworth, *Royal Oak*	$1\frac{3}{4}$	$42\frac{1}{4}$	
The Three Pigeons - *r. to Thame $3\frac{3}{4}$ m.; l. to Wallingford $11\frac{3}{4}$.*	$2\frac{1}{2}$	$44\frac{3}{4}$	*Postcombe.* On *l*, at Wheatfield, Lord Charles Spencer; and on *r*, in the road to Thame, Thame Park, P. Wickham, Esq.
Wheatley Bridge - - Cross the Thame river.	$2\frac{3}{4}$	$47\frac{1}{2}$	
* Wheatley, P. O. - - *l. through Wheatley, and over Shotover Hill, to Oxford, the old road, 6 m. $\frac{3}{4}$ m. farther, r. to Islip $24\frac{3}{4}$.*	1	$48\frac{1}{2}$	*Three Pigeons.* On *r*, Ricot Park, Earl of Abingdon; and on *l*, at Great Hasley, Hon. Andrew Foley. A mile and a half beyond the Three Pigeons, on *r*, at Waterstock, Sir Wm. Henry Ashurst, Knt.
Headington, *Catherine Wheel* - - - - - *$\frac{3}{4}$ m. farther, l. to Wheatley, by Shotover Hill $4\frac{3}{4}$.*	$3\frac{1}{2}$	52	
St. Clements, T. G. - *l. to Henley $22\frac{1}{2}$ m.* Cross the Charwell river.	$1\frac{1}{2}$	$53\frac{1}{2}$	*Wheatley Bridge.* Near, on *r*, at Waterperry, John Barnabas Curzon, Esq.; and beyond it, on *r*, in the road to Islip, Holton House and Park, — Biscoe, Esq. On *r.* of Wheatley, at Cuddesden, the late Bishop of Oxford.
* OXFORD - - -	$\frac{1}{2}$	54	
* *WITNEY, p.* 98 -	$11\frac{1}{4}$	$65\frac{1}{4}$	
* *BURFORD, p.* 98 -	7	$72\frac{1}{4}$	
* *NORTHLEACH, p.* 98 - - - - - -	9	$81\frac{1}{4}$	Between the 49th and 50th Mile-stone, on *l*, Shotover House, Geo. Schutz, Esq.
* *CHELTENHAM, p.* 98 - - - - -	13	$94\frac{1}{4}$	
* GLOCESTER, *p.* 99	$9\frac{1}{2}$	$103\frac{3}{4}$	
* *ROSS, p.* 99 - - *r. to Ledbury 13 m.* Cross the Wye river.	$16\frac{1}{2}$	$120\frac{1}{4}$	*Headington.* Headington House, Mrs. Jones; and a little farther, Col. G. Lloyd.
Wilton, *Herefordshire*	$\frac{3}{4}$	121	

l. to Monmouth 9¾ *m.*		
Peterstow - - - -	2¼	123¼
Harewood End, *Inn* -	3	126¼
Great Birch - - - -	2½	128¾
Cross-in-Hand, T. G. -	1¾	130½
l. to Monmouth 13¾ *m.*		
Callow - - - - -	¾	131¼
Within ¾ *m. of Hereford, l. to Abergavenny* 23¾ *m.*		
Cross the Wye river to		
* HEREFORD - -	4	135¼
r. to Mordiford 4½ *m.; to Ledbury* 15¾ *; to Worcester* 26½*; to Bromyard* 14*; and to Leominster* 13.		
White Cross - - -	1	136¼
r. to Kington by Weobly 18¾*; and to Presteign by Pembridge* 22 *; l. to*		
King's Acre, *Green Man*	1½	137¾
l. to Hay 18½ *m.; and to Kington* 18*; r. to*		
Stretton - - - - -	¾	138½
Credenhill - - - -	1½	140
Mansel Lacy - - -	2	142
Yazor - - - - - -	1½	143½
Norton - - - - - -	1¼	144¾
Eccles Green - - -	1¼	146
1½ *m. farther, r. to Leominster.*		
2 *m. beyond Eccles Green, l. to Hay* 12½ *m ; r. to*		
Wonton - - - - - -	3	149
Lyon's Hall - - - -	3¼	152¼
r. to Hereford by Weobly 17 *m.*		
A mile farther, r. to Hereford by Pembridge 19½ *m.*		
Pentress - - - - -	1½	153¾
Near Kington, l. to Hay 12 *m.*		
Cross the Arrow river to		
* *KINGTON* - - -	1½	155¼
r. to Presteign 6 *m.*		
NEW RADNOR, Radnorshire - - - -	6¾	162
Llanvihangel Nant Mellan - - - -	2¾	164¾
½ *m. farther, l. to Bualt* 11¼ *m.*		
Llandegley - - - -	4½	169¼
Penybont - - - -	1¾	171
* *RHAYADERGWY*	10	181

Peterstow. A mile beyond, on *r*, Pengethley, Lieut. Col. Symonds.

Harewood End Inn. On *r*, Sir Hungerford Hoskins, Bart. One mile from Harewood, on *r*, beautifully situated on the banks of the Wye, Aramstone, John Woodhouse, Esq.

Great Birch. A mile on *l*, Bryngwin, Capt. Phillips; and a mile beyond it, Meend Park, T. P. Symonds, Esq.

Creden Hill. At the foot, the Magna Castra of the Romans, Edm. Eckley, Esq.; on *l*, at Kenchester, is the scite of a Roman Station, where several antiquities have been found.

Mansel Lacy. Major Price; and a mile farther, on *r*, Foxley Hall, Uvedale Price, Esq.

Eccles Green. A mile beyond, on *r*, Sainsfield House, J. W. Weston, Esq.

Wonton. Near three miles to the *l*, Newport House, Hon. And. Foley.

Lyon's Hall. Two miles on *r*, Eywood House, Park, and Woods, Earl of Oxford; near which is Titley Court, Wm. Greenby, Esq.

Kington. About three miles off, near the road, Stanmer Rock, worthy the traveller's attention.

One mile to the *l.* of the 4th Mile-stone, the handsome Church of Old Radnor.

On *r*, near the 7th Mile stone, Downton, a handsome White House, Percival Lewis, Esq.; and on *l*, Harpton Court, T. F. Lewis, Esq.

Llanvihangel Nant Mellan. Two miles off, on *l*, a Mineral Well, called Blaneddw, and between the mountains, a fine Waterfall, called Water-break-its-Neck.

Penybont. Three miles to the *l.* of the road from Penybont to Rhayadergwy, the Mineral Wells of Llandrinded. At Nantmel, six miles from Penybont, a handsome Church; four miles from which, on *l*, on the Hill, Llwynbarried, — Evans, Esq.

Rhayadergwy. Near the town, fine scenes on the river Wye, from Cwm Leithen Hills; beyond Rhayadergwy, the view to the S. E. is remarkably beautiful. Between Rhayadergwy and Cwm Ystwith, Rhydolog, John Oliver, Esq. Two miles from the public house at Pentre, near Cwm Ystwith, to the *l.* of the road, in the Vale of Ystwith, Havod, Col. Johnes. The

r. to Llanydloes 12 m.; l. to Bualt 14 m.			grand and striking to an eminent degree, and arrest the attention of the curious traveller. The House is well worth visiting.
Cross the river Wye.			
Cwm Ystwith, *Cardiganshire* - - - -	$14\frac{1}{2}$	$195\frac{1}{2}$	*Cwm Ystwith.* On *r*, in the road from Llanydloes to Aberystwith, the celebrated Devil's Bridge, with some beautiful views on the river Rhediol near it.
2 m. farther, r. to Devil's Bridge 1 m.; l. to Tregarron by Yspytty Ystwith 14.			
Eskynald - - - - -	$6\frac{3}{4}$	$202\frac{1}{4}$	*Eskynald.* Beyond, on *l*, Crosswood, Earl of Lisburne.
Piccadilly - - - -	$6\frac{1}{2}$	$208\frac{3}{4}$	*Aberystwith.* About three miles from it, on *l*, Nanteos, Thos. Powell, Esq.; and on *r*, Fronfraith House, George Bonsall, Esq. The views from Nanteos to Aberystwith are extensive and beautiful, including the Vale of Rhediol, Llanbadarn, Chad, Aberystwith, and the Sea.
l. to Caermarthen $46\frac{1}{2}$ m.; and to Cardigan $37\frac{1}{4}$; r. to			
* *ABERYSTWITH* -	2	$210\frac{3}{4}$	

romantic scenery about Havod, the Woods, Rocks, and Waterfals, are

LONDON to CHIPPING NORTON, by ISLIP.

To Wheatley Bridge, *Oxfordshire, p.* 111 -	—	$47\frac{1}{2}$	*l. to Oxford $12\frac{1}{4}$ m.; r. to* * *CHIPPING NORTON, p.* 94 - - -	$7\frac{1}{4}$	73
l. to Oxford $6\frac{1}{2}$ m.; thence to Chipping Norton $19\frac{1}{2}$; r. to					
Forest Hill - - - -	$2\frac{1}{2}$	50	*Wheatley Bridge.* Beyond, on *r*, Holton House and Park, — Biscoe, Esq.		
Stanton - - - - - -	$1\frac{1}{4}$	$51\frac{1}{4}$	*Forest Hill.* Before, on *l*, Shotover House, Geo. Schutz, Esq.		
Cross the Ray river.					
Islip, *Red Lion* - - -	$4\frac{3}{4}$	56	*Stanton.* About a mile to the *r*, at Woodberry, — Ledwell, Esq.		
A mile farther, l. to Oxford $5\frac{3}{4}$ m.; r. to Bicester $6\frac{1}{4}$.					
Bletchington - - -	$2\frac{3}{4}$	$58\frac{3}{4}$	*Bletchington.* On *r*, Bletchington Park, Arthur Annesley, Esq.; and a little farther to the *r*, Kirtlington, Sir Henry Watkins Dashwood, Bart.		
Cross the Oxford canal.					
Enslow Bridge - - -	$1\frac{3}{4}$	$60\frac{1}{2}$	*Enslow Bridge.* Beyond, on *l*, near Woodstock, Blenheim Park, Duke of Marlborough.		
Cross the Charwell river.					
$\frac{1}{2}$ m. farther, l. to Oxford 8 m.; r. to Hopcroft's Holt 4; thence to Deddington 4. London to *DEDDINGTON 69 m.*			*Kiddington Turnpike.* Near, on *r*, Glympton Park, Miss Wheats; and a little farther, on *l*, Ditchley Park, Lord Dillon		
Glympton - - - -	4	$64\frac{1}{2}$			
Kiddington, T. G. - -	$1\frac{1}{4}$	$65\frac{3}{4}$			

LONDON to WORCESTER and DROITWICH, by CHELTENHAM.

* *To CHELTENHAM, Glocestershire, p.* 111	—	$94\frac{1}{4}$	*Cheltenham* is a place of much fashionable resort. The Well Walk is accounted the most beautiful in the kingdom. A mile and a half on the Hill, Hewlett's, —— Agg, Esq. The Seven Wells or Springs whence the Thames (or rather Isis) has its source,
Bedlam - - - - -	$1\frac{3}{4}$	96	
$\frac{1}{4}$ m. farther, l. to Glocester $7\frac{1}{2}$ m.			
Uckington - - - -	1	97	

Swan Inn - - - -	$2\frac{1}{4}$	$99\frac{1}{4}$	Fernhill Green - - -	3	$122\frac{1}{2}$
l. to Glocester 7 m.; r. to			* *DROITWICH* - -	$3\frac{3}{4}$	$126\frac{1}{4}$
* *TEWKESBURY* -	4	$103\frac{1}{4}$			
r. to Stow on the Wold 22 m.; to Evesham $13\frac{1}{4}$; and to Pershore $9\frac{1}{2}$.					
Cross the Avon river to					
Twinning - - - -	$2\frac{1}{2}$	$105\frac{3}{4}$			
☞ By cutting off an angle of the road, Twinning is now left a little to the *r.*					
Stratford Bridge, *Worcestershire* - - -	$2\frac{1}{2}$	$108\frac{1}{4}$			
Naunton - - - - -	1	$109\frac{1}{4}$			
$\frac{1}{2}$ m. farther, r. to Pershore 7 m.; l. to Upton $1\frac{3}{4}$. London to					
* *UPTON* $111\frac{1}{2}$ *m.*					
Severn Stoke - - -	$2\frac{1}{2}$	$111\frac{3}{4}$			
Clifton - - - - -	$1\frac{3}{4}$	$113\frac{1}{2}$			
Kemsey - - - - -	$1\frac{3}{4}$	$115\frac{1}{4}$			
Near Worcester, r. to Pershore 9 m.; to Evesham by Wyre Piddle 14; to Alcester $15\frac{1}{2}$.					
Cross the Birmingham and Worcester canal.					
* WORCESTER - -	$4\frac{1}{4}$	$119\frac{1}{2}$			
Through Worcester, l. to Kidderminster $14\frac{1}{2}$ m.					

are on the Hills, in the parish of Cobberly, about four miles south of Cheltenham.

Tewkesbury. Near, Overbury, James Martin, Esq. A mile beyond Tewkesbury, on *r*, Mithe Hill, William Buckle, Esq.; a little farther, on *l*, John Wakeman, Esq.; and on *r*, — Jackson, Esq.

Twinning. Twinning House, Mrs. Maxwell.

Stratford Bridge. On *l*, Ham Court, Major Bland.

Naunton. Near a mile beyond, on *l*, — Matthews, Esq.

Severn Stoke. Near, on *r*, Crome Park, Earl of Coventry. At Severn Stoke, on *r*, Rev. Dr. Evans.

Clifton. Near, on *l*, Ridd Hill, Capt. John Rodney.

Kemsey. Several neat new Houses.

Worcester. A mile beyond, on *l*, Barbourn House, ——— ———; half a mile farther, on *r*, Blanketts, —— Spratt, Esq. Two miles beyond Worcester, on *r*, Perdiswell House, Henry Wakeman, Esq.; and on *l*, Claines, Richard Yeoman, Esq.

Droitwich. Three miles beyond, Hanbury Hall, John Phillips, Esq.

LONDON to ABERGAVENNY, by MITCHEL DEAN and MONMOUTH.

* *To* GLOCESTER, *Glocestershire, p.* 111	—	$103\frac{3}{4}$	*Highnam.* On *r*, Highnam Park, Sir John Guise, Bart. A mile farther, on *l*, High Grove, Chas. Evans, Esq.
Cross the Severn river and the Glocester canal to			
Highnam - - - -	$2\frac{1}{4}$	106	
r. to Newent $6\frac{1}{4}$ m.; $\frac{1}{2}$ m. farther, l. to Chepstow 25.			
Churcham - - - -	$1\frac{3}{4}$	$107\frac{3}{4}$	*Mitchel Dean.* On *l*, in the road to Newnham, Flaxley Abbey, Sir Thos. Crawley, Bart. A mile beyond Mitchel Dean, on *l*, the Wilderness, Rev. Mr. Probyn. Five miles beyond Mitchel Dean, on *r*, East Batch Court, D. Davis, Esq.
Huntley, T. G. - - -	$3\frac{1}{4}$	111	
r. to Monmouth by Ross $19\frac{3}{4}$ m.			
* *MITCHEL DEAN* -	$4\frac{3}{4}$	$115\frac{3}{4}$	
r. to Ross 6 m.; and to Hereford 21; l. to Newnham by Little Dean 5.			
Thro' the Forest of Dean to			
* *COLFORD* - - -	8	$123\frac{3}{4}$	*High Meadow.* Lord Visc. Gage.
High Meadow - - -	1	$124\frac{3}{4}$	

Near Monmouth, cross the river Wye.			*Monmouth.* A mile before, see on *l*, across the river Wye, Troy House, Duke of Beaufort; which is again seen about a mile beyond Monmouth on the left.
* *MONMOUTH, Monmouthshire* - - *r. to Ross* 10½ *m.; to Hereford* 18 *; and to Abergavenny by Rochfield and Llanvapley* 15 *; l. to Chepstow* 15¼.	4	128¾	
Winastow - - - - *A little farther, r. to Abergavenny by Dynystow and Tregare* 13¼ *; l. to*	2¾	131½	*Winastow.* A mile and a half beyond, on *r*, Dynystow Court, — Duberley, Esq.
* Ragland, *Castle* - - *Opposite the Beaufort Arms, l. to Chepstow* 15 *m.;* ¼ *m. farther, l. to Uske* 5. 1½ m. beyond Ragland, you join the road to Abergavenny, by Tregare.	5¼	136¾	*Ragland.* The Castle. Two miles and a half from Ragland, on *r*, Llanarch, — Jones, Esq.; Clytha, — Lee, Esq.; and a little farther, on *l*, — Hooper, Esq.
Clytha - - - - -	3	139¾	*Llangattock.* A mile and a half beyond, on *l*, see a Farm-house in the form of a Castle, a view from Colbrooke House (two miles beyond Llangattock), the seat of John Hanbury Williams, Esq.
Llanvihangel - - -	1	140¾	
Llangattock - - - - *A mile before Abergavenny, l. to Pontypool* 9 *m.; to Newport* 17 *; and to Uske* 9.	1	141¾	*Abergavenny.* Near, see the Sugar Loaf Mountain, 1852 feet perpendicular above the Mouth of the Gavenny. Vide the Rev. Mr. Coxe's Tour through Monmouthshire.
* *ABERGAVENNY* -	4	145¾	

LONDON to PONTYPOOL, by MONMOUTH.

* *To* Ragland, *Monmouthshire, above* - *Opposite the Beaufort Arms, l. to Chepstow* 15 *m.;* ¼ *m. farther, forward to Abergavenny* 8¾ *; l. to*	—	136¾	*Uske* is a place of great antiquity, and has formerly been of considerable extent. From the Bridge over the Uske river is a beautiful view of the surrounding country. The principal manufacture of Uske is Japanned Ware, and the river is noted for large and fine Salmon.
* *USKE* - - - - - *Entrance of Uske, l. to the New Passage cross the Severn* 11¾ *m.; in the town, r. to Abergavenny* 11. Cross the Uske river. *l. to Caerleon* 7 *m.* 2 *m. beyond Uske, r. to Abergavenny* 9 *m.* 4½ *m. beyond Uske, r. to Abergavenny* 8 *m.* 6 *m. beyond Uske, l. to Newport* 7 *m.; r. to*	5	141¾	*Pontypool* is noted for its Iron Mills, and manufacture of Japanned Ware. At Pontypool, John Hanbury Tracey, Esq.
PONTYPOOL - -	7	148¾	

LONDON to KINGTON or KINETON, by WEOBLY.

* *To* HEREFORD, *Herefordshire, p.* 112	—	135¼	
r. to Mordiford 4½ *m.; to Ledbury* 15¾ *; to Worcester* 26½ *; to Bromyard* 14*; and to Leominster* 13 *; l. to*			
White Cross - - -	1	136¼	
l. to Kington by Yazor 19 *m.*			
Three Elms - - - -	1¼	137½	
r. to Kington by Pembridge 22 *m.; and to Presteign* 20¾.			
Tillington - - - -	2¾	140¼	
Brinsop Court - - -	1¼	141½	
Wormesley - - - -	2	143½	
WEOBLY - - - -	3¼	146¾	
A mile beyond Weobly, r. to Leominster 8¾ *m. A little farther, l. to Hay* 14.			
Bond's Green - - -	4	150¾	
Lyon's Hall - - - -	1½	152¼	
* *KINGTON, or KINETON, p.* 112 -	3	155¼	

White Cross. On *l*, at Huntington, John Evans, Esq.

Three Elms. Near two miles beyond, on *r*, at Burghill, — Biddulph, Esq.

Tillington. On *r*, Tillington Court, Wm. Taylor, Esq. On *l*. of Credenhill, the Magna Castra of the Romans, Edm. Eckley, Esq.

Brinsop Court. — Dansey, Esq.

Wormesley. Beyond, on *r*, Grange House, R. P. Knight, Esq. Two miles beyond Wormesley, on *l*, Garnston Hall, John Peploe Birch, Esq.

Weobly. Near two miles beyond, on *l*, Sarnsfield House, J. W. Western, Esq.

LONDON to PRESTEIGN and KNIGHTON.

* *To* HEREFORD, *Herefordshire, p.* 112	—	135¼
White Cross - - -	1	136¼
l. to Kington by Yazor 19 *m.*		
Three Elms - - - -	1¼	137½
l. to Kington by Weobly 17¾ *m.; r. to*		
New Inn - - - -	4¾	142¼
West Hope - - - -	1½	143¾
Stretford Bridge - -	2½	146¼
1¼ *m. farther, r. to Leominster* 5 *m.; l. to Hay* 18.		
Eardland *Road* - - -	3	149¼
r. to Leominster 6 *m.; l. to*		
Pembridge - - - -	1¼	150½
l. to Kington 6¾ *m.*		
Cross the Arrow river and the Kington canal.		
Byton *Lane* - - - -	3½	154
r. to Leominster by Shobdon 10 *m.; and to Tenbury* 16.		
Comb - - - - -	2	156
Cross the Endwell river, and enter Radnorshire.		
* *PRESTEIGN, Radnorshire* - - - -	2¼	158¼

White Cross. On *l*, at Huntingdon, John Evans, Esq.

Three Elms. Near two miles beyond, on *l*, at Burghill, — Biddulph, Esq. Three miles and three quarters beyond the Three Elms, on *l*, Tillington Court, Wm. Taylor, Esq.; and a little farther, on *l*, the Lodge.

New Inn. A little beyond, on *l*, at Canon Pyon, Major Sawyer.

West Hope. On *l*, Robin Hood's Butt, ——— ——— ; and about a mile farther, on *l*, Hide Field, J. Carpenter, Esq.

Stretford Bridge. Two miles beyond, on *r*, Burton Court, John Brewster, Esq.; on *l*, Bidney, L. Lambe, Esq.

Pembridge. Two miles beyond, after crossing the Kington canal, on *r*, in the road from Mortimer's Cross to Presteign, Shobdon Court, William Hanbury, Esq.

l. to Kington 6 m.; and to New Radnor 7¾.			Cross the Teme river.
A mile beyond Presteign, r. to Ludlow 15¼ m.			*KNIGHTON* - - - 4 165¼
Norton - - - - -	3	161¼	*Norton.* Two miles beyond, on *r*, Brampton Park, Earl of Oxford.
l. to New Radnor 8 m.			
1¼ m. before Knighton, r. to Ludlow 16 m.			

LONDON to PRESTEIGN by LEOMINSTER, continued to NEW RADNOR and ABERYSTWITH.

* *To* WORCESTER, *the* MAIL COACH ROAD, (*p.* 95) *is* 115 *m.* - OR,			*Worcester* is a large handsome City, pleasantly situated on the banks of the Severn, over which is a good Stone Bridge. It contains nine Parish Churches, besides the Cathedral and St. Michael's. It has a manufactory of elegant China, and carries on a considerable trade in Woollen Stuffs and Gloves. Here Cromwell in 1651 obtained a victory over the Scotch army, which had marched into England to reinstate Charles II, before his escape to France. The Cathedral contains many Monuments of great antiquity. Here King John was buried, likewise Prince Arthur, the elder brother of Henry VIII, &c.&c.
* *To* OXFORD, *Oxfordshire, p.* 111 -	—	54	
* WORCESTER, *p.* 94, 95 - - - -	57	111	
r. to Droitwich 6¾ m.; and to Kidderminster 14½; l. to Tewkesbury 16¼.			
Cross the Severn river.			
r. to Tenbury by Lyndridge 22¼ m.; and by Clifton 21; to Bewdley 14; a little farther, l. to Upton 10; thence to Glocester 15¾; to Ledbury 16½; and to Hereford 28¾.			
Cotheridge - - - -	4	115	*Cotheridge.* Before, on *l*, — Freeman, Esq.; on *l*, Rowland Berkeley, Esq.; and farther to the *l*, Leigh Court, John Spooner, Esq.
Broadway - - - -	2	117	
Dodenham Lane - -	1	118	
Knightsford Bridge -	1¾	119¾	*Broadway.* On *l*, Thomas Newnham, Esq.
Cross the Teme river, and enter Herefordshire.			*Dodenham.* — Court, Esq.
* *BROMYARD, Herefordshire* - - -	5¼	125	*Knightsford Bridge.* On *l*, Rev. Dr. Stillingfleet; on *r*, near one mile distance, Whitborne Court, Richard Chambers, Esq.
r. to Kidderminster 22¾ m.; and to Tetbury 12; thro' the town, l. to Ledbury 13½; and to Hereford 14.			
Bridenbury - - - -	3¼	128¼	*Bromyard.* A mile before, on *r*, Hill House, Rich. Barnaby, Esq.
New Inn - - - -	1	129¼	
Batchley Green - -	¾	130	*Docklow.* On *l*, Buckland, George Evans, Esq.
Docklow - - - -	1¾	131¾	
Steen's Bridge - - -	1¼	133	*Steen's Bridge.* One mile on *r*, Henner House, Capt. Pools, and three miles to the *l*, Hampton Court, Earl of Essex.
Fair Mile - - - -	1	134	
A mile farther, r. to Ludlow 14 m.; l. to Hereford 12.			
Eaton Bridge - - -	2	136	*Eaton.* Eaton Court, Earl of Meath.

Cross the river Lugg.			
* *LEOMINSTER* - *r. to Tenbury* 11 *m.; and to Ludlow* $12\frac{1}{4}$; *l. to Hereford* 13. *A mile farther, l. to Hay* 22 *m.*	1	137	*Leominster.* Beyond, about two miles on *l*, Ivington Park, E. Jennings, Esq. Leominster is seated on the Lugg, and is noted for its fine Wool. Its trade likewise consists in Gloves, Leather, Hats, &c. Near the Church are some remains of its Priory, and on a neighbouring Hill are the Ruins of a Palace, now called Comfort Castle.
Cholcestre - - - - *l. to Kington by Pembridge,* 13 *m.*	$2\frac{1}{2}$	$139\frac{1}{2}$	
Cobden's Ash - - -	1	$140\frac{1}{2}$	
Kingsland - - - -	$\frac{3}{4}$	$141\frac{1}{4}$	*Kingsland.* Two miles on *r*, Crank Hall, Abraham Wike, Esq.; and in Aymestry Vale, Yatton Court, John Woodhouse, Esq.
Mortimer's Cross, *Public House* - - - - - *r. to Ludlow by Mortimer's Cross* $12\frac{1}{2}$ *m.; and to Tenbury* $13\frac{1}{2}$.	2	$143\frac{1}{4}$	*Mortimer's Cross.* A mile on *r*, Croft Castle, Somerset Davies, Esq., where may be seen the remains of a Roman Camp. This gentleman has another seat two miles farther, called Wigmore Hall. At Mortimer's Cross a battle was fought in 1461, between the Houses of York and Lancaster.
Cross the Kington canal.			
Shobdon - - - - -	$1\frac{3}{4}$	145	*Shobdon.* On *r*, Shobdon Court, Wm. Hanbury, Esq.
Byton *Lane* - - - - *r. to Tenbury* 15 *m.; l. to Hereford by Pembridge* $18\frac{3}{4}$.	2	147	
Comb - - - - - -	2	149	*Comb.* On *r*, at Kynsham, Kynsham Court, Dowager Lady Oxford. Between Comb and Presteign, on *l*, about three miles from the road, Eywood House and Park, Earl of Oxford.
Cross the Endwell river, and enter Radnorshire.			
* *PRESTEIGN, Radnorshire* - - - - *r. to Ludlow* $16\frac{1}{2}$ *m.; to Knighton* 7; *and thence to Shrewsbury* 33; *l. to Kington* 7.	$2\frac{1}{4}$	$151\frac{1}{4}$	
Beggar's Bush - - - *A little farther, r. to Knighton* 8 *m.*	2	$153\frac{1}{4}$	*Beggar's Bush.* On *l*, at Evenjobb, Mrs. Harley. A mile beyond Beggar's Bush, on *r*, Grove Hall, John Boddenham, Esq.
Kinnerton - - - -	3	$156\frac{1}{4}$	
NEW RADNOR - -	$2\frac{3}{4}$	159	
* *ABERYSTWITH, p.* 112 *and* 113 - -	$48\frac{3}{4}$	$207\frac{3}{4}$	

LONDON to TREGARRON.

To NEW RADNOR, Radnorshire, above -	—	159	
Llanvihangel Nant Mellan - - - - $\frac{1}{2}$ *m. farther, r. to Aberystwith* $45\frac{1}{2}$ *m.* *Near Bualt, r. to Llandridded Wells* $5\frac{1}{4}$ *m.; and to Rhayadergwy* 14.	$2\frac{3}{4}$	$161\frac{3}{4}$	*Llanvihangel Nant Mellon.* Two miles off, on *l*, a Mineral Well, called Blaneddw, and between the Mountains a fine Waterfall, called Water-break-its-Neck.
Cross the river Wye, and enter Brecknockshire.			

**BUALT, or BUILTH,* *Brecon* - - - -	11¼	173
l. to Hay 19¼ *m.; and to Brecon* 16¼.		
Llanavon - - - -	4½	177½
Llangammarch - - -	3¾	181¼
l. to Llandovery 14 *m.; r. to*		
Bringwin - - - -	3¾	185
Llanvihangel Abergwesin	2½	187½
Dole Goch, *Cardigansh.*	6	193½
TREGARRON - -	11	204½

Bualt. Llandridded Wells are on the *r.* of Bualt; they are of a mineral quality.

LONDON to BRECON, by HEREFORD and HAY.

* *To* GLOCESTER, *Glocestershire, p.* 111	—	103¾
Cross the Severn river, and enter Alney Island.		
A mile beyond Glocester, l. to Ledbury by Newent 15½ *m.; to Ross* 15½ *; to Mitchel Dean* 11 *; and to Newnham* 12¼.		
Cross the Severn.		
Maizemore - - - -	2½	106¼
Woolridge Hill - - -	3½	109¾
2 *m. farther, r. to Upton* 7¾ *m.; thence to Worcester* 10 *; l. to*		
Stanton, *Worcestershire*	3	112¾
Red Marley - - - -	3	115¾
Little London, *Herefordshire* - - - -	1¾	117½
* *LEDBURY* - - -	3	120½
r. to Worcester 16½ *m.; l. to Ross* 13¼ *;* ½ *m. beyond Ledbury, r. to Bromyard* 13½.		
Ledbury Mills - - -	1	121½
The Trumpets - - -	3	124½
Pool End - - - -	1	125½
Torrington - - - -	2¼	127¾
Stoke Edith - - - -	1	128¾
Dormington - - - -	1½	130¼
l. to Mordiford Bridge 2 m.; thence to Hampton Bishop 1 ; and thence to Hereford 3½. Or, *r,*		
Cross the Frome river to		
Bartestree - - - -	1½	131¾
Lugwardine - - - -	1½	133¼
Cross the river Lugg.		
Tupsley - - - - -	1½	134¾
* HEREFORD - -	1½	136¼
r. to Worcester 26½ *m.; to*		

Red Marley. On *r*, Down House, Hon. John Somers Cocks, Esq.

Ledbury. Near, on *r*, Castleditch, Lord Somers; and in the Colwell road to Great Malvern, Hope End, Sir Henry Vane Tempest, Bart. The views from this seat are extensive and picturesque. Ledbury is a well-built town, inhabited chiefly by Clothiers, who carry on a great trade.

Stoke Edith. On *l*, Hon. Edward Foley.

Dormington. Walwyn Sheppard, Esq. On *l.* of Dormington, in the road to Hereford by Mordiford, Sufton Court, James Hereford, Esq. This seat has been in the possession of the family ever since the year 1223, the 7th of Henry III.

Bartestree. On *l*, Longworth, Capt. James Walwyn. From Longworth, see on *l*, at Hampton Bishop, the seat of John Peploe Birch, Esq.; and across the river Wye, Rotheras, — Boddenham, Esq.; and Holm, Duke of Norfolk.

Hereford is an ancient place, but much decayed. The Cathedral is a venerable structure. The chief manufacture of this city is Gloves. Before the conquests, Hereford was the head quarters of the Saxons; as it was afterwards of the English, who were stationed here to keep the Welch in awe.

Bromyard 14; *to Leominster* 13; *l. to Ross* 15; *to Monmouth* 18¾; *and to Abergavenny* 24.		
White Cross - - -	1	137¼
r. to Kington by Weobly 18¾ *m.; and to Presteign by Pembridge* 22.		
l. to King's Acre, *Green Man* - - - - -	1½	138¾
r. to Kington by Yazor 17½ *m.*		
Sugwas Pool - - -	1½	140¼
New Ware - - - -	1	141¼
Bridge Sollers - - -	1¼	142½
Portway - - - - -	2½	145
Hanmer's Cross - -	1¾	146¾
r. to Kington 10 *m.; also to Hay by Whitney* 10¾; *thus, to Letton* 1¼, *thence to Willersley* 2; *to Winforton* 1, *to Whitney* 2, *to Clifford* 2¼, *and thence to Hay* 2¼.		
l, over Tin Hill, and cross the river Wye to		
Bredwardine - - -	2	148¾
Clockmill - - - -	3	151¾
Hardwick Court - -	2	153¾
* *HAY, Brecon* - -	2	155¾
r. to Kington 12 *m.*		
Glasbury, *Cock Inn* -	4	159¼
Beyond Glasbury, r. to Builth 15 *m.; l. to Crickhowell* 16½.		
Brunllys - - - - -	4	163¾
Vellinvach - - - -	3	166¾
* *BRECON* - - -	4¼	171

New Ware. On *r*, see Creden Hill, the Magna Castra of the Romans, Edm. Eckley, Esq.; on *l*, William Parry, Esq.

Bridge Sollers. On *r*, Kenchester, a Roman station, where several antiquities have been found. On *l*, at the 6th Mile-stone, a view of the Wye: Shipton Hill on *r*, whence is a fine view to the south, over a valley fruitful in Corn, watered by the Wye, and terminated by mountains covered with Oak. See in this Valley the Churches of Preston upon Wye and Byford. Beyond Bridge Sollers, on *r*, Garnons, J. G. Cotterell, Esq.

Portway. On *l*, Monington, the property of Sir Geo. Cornwall, Bart. This was the estate of the famous Owen Glendour, in the time of Henry IV, who is said to have retired here, and was buried in the Church. On the south side of the Wye, nearly opposite, Moccas Court, Sir Geo. Cornwall, Bart.

Hanmer's Cross. On *r*, Letton Court, John Freeman, Esq. On *l*, pass over Tin Hill, from which you have a fine view to the *r*.

Bredwardine. After crossing the Wye near Bredwardine, leave Burbridge Hill to the south; a fine Valley to the north, watered by the Wye, on the north bank of which are the villages of Letton, Willersley, Winferton, and Whitney. Letton Court, the seat of John Freeman, Esq. has already been noticed. Whitney is the most westerley of the above villages, at which is a seat of Mrs. Dewe. Beyond Bredwardine you pass over a high Hill called Penna Park, belonging to Sir G. Cornwall, Bart., in the parish of Clifford. From this Hill, see on *r*, at Clifford, the ruins of a Castle which was the estate of, and gave names to the Lords Clifford, afterwards Earls of Cumberland.

Hardwick. John Stallard, Esq.; and about a mile and a half farther, the Moor, — Penoyre, Esq.

Glasbury. Within a mile, on the North Bank of the Wye, Maeslough Hall, W. Wilkins, Esq. Near Glasbury, Tregoyd, Lord Visc. Hereford. A mile to the *l*. of Glasbury, Gwernalt Lodge, Sir Edward Williams, Bart.; farther to the *l*, see Talgarth Church, Hill, and Forest, where are the remains of an ancient Castle. Four miles to the *r*. of Glasbury, on *l*. of the road to Builth, Llangoed Castle, John Macnamara, Esq.

Brunllys. On *l*, Tregunter House, Mrs. Hughes. Through Brunllys, on *r*, Pontwell Hall, F. Philips, Esq. About a mile on *l*. of Brunllys, Aberenyg Place, H. Allen, Esq.

LONDON to LEDBURY, through NEWENT.

* *To* GLOCESTER, *Glocestershire, p.* 111	—	103¾
Cross the Severn river, and enter Alney Island.		
A mile beyond Glocester. r. to Ledbury by Stanton 15¾ *m.; and to Upton* 14¾ *; thence to Worcester* 10.		
l. cross the Severn river to		
Highnam - - - -	2¼	106
Beyond Highnam, l. to Newnham 10 *m.; to Mitchel Dean* 9¾ *; and to Rose* 14*; r. to*		
NEWENT - - - -	6¼	112¼
Dimmock - - - -	4	116¼
* *LEDBURY, Herefordshire* - - - -	4	120¼

Highnam. Beyond, on *r*, Highnam Park, Sir John Guise, Bart.; and Brill Mill Lodge, T. Nixon, Esq.

LONDON to SHREWSBURY, by OXFORD, STRATFORD ON AVON, BIRMINGHAM, and WOLVERHAMPTON, MAIL COACH ROAD.

* *To* OXFORD, *Oxfordshire, p.* 111 - *l. to London by Maidenhead* 58 *m.; to Abingdon* 6½ *; to Wantage* 16½ *; to Farringdon* 17½ *; and to Witney* 11¼ *; r. to Aylesbury* 22¼ *; to Bicester* 13 *; to Brackley* 20¾ *; and to Deddington* 16.	—	54	*Woodstock.* Adjoining, on *l*, Blenheim House and Park, Duke of Marlborough. Woodstock has a manufacture of Gloves, and of Steel Chains for Watches, and other articles of polished Steel.
Wolvercot - - - -	2½	56½	*Kiddington*, T. G. Near, on *r*, at Glympton, Glympton Park, Miss Wheats. On *l.* of Kiddington, Ditchley Park, Lord Dillon. The Church at Kiddington is ancient, and here King Ethelred had a Palace.
Cross the Oxford canal.			
Yarnton, T. G. - - -	1½	58	
Begbrook - - - -	1½	59½	
A mile farther, l. to Witney 6½ *m.*			
* *WOODSTOCK* -	2½	62	
Kiddington, T. G. - - *r. to Wheatley Bridge* 18¼ *m.; thence to High Wycombe* 18½ *; l. to Charlbury* 3.	4¼	66¼	*Enstone.* At the foot of Enstone, on *r*, curious Waterworks. Two miles beyond Enstone, on *r*, Heythorpe, Earl of Shrewsbury; about a mile and a half to the *r.* of which is Great Tew Park, G. Fred. Stratton, Esq.
* Enstone - - - - *¼ m. before Chapel House, l. to Chipping Norton* 1 *m.*	2¾	69	
* Chapel House - - *r. to Deddington* 9½ *m ; to Banbury* 10½ *; forward to*	3¾	72¾	*Chapel House.* A mile beyond, on *l*, at Upper Norton, H. Dawkins, Esq.
Compton Hill - - -	3	75¾	*Compton Hill.* On *r*, Weston, Sir William Sheldon, Bart.
Long Compton, *Warwickshire* - - - -	1¼	77	*Tidmington.* Thos. Snow, Esq.
Burmington - - - -	3¾	80¾	*Tredington.* On *r*, at Honington Hall, G. Townsend, Esq.; and behind it, on the Hill, Idlicot, T. Fisher, Esq.
Tidmington, *Worcestersh.*	½	81¼	
* *SHIPSTON* - - -	1½	82¾	
Tredington - - - -	2	84¾	

l. to Moreton in the Marsh, 9 m; r. to Warwick 14¾.			
Newbold - - - -	2	86¾	*Newbold.* Beyond, on *r*, at Lower Eatington, Evelyn Shirley, Esq.; on *l*, Talton Hill, Miss Parker.
Cross the river Stour.			
Alderminster - - -	2	88¾	*Alderminster.* Near two miles beyond, on *l*, Oscot Park, Mrs. West.
Bridge Town, *Warwick.*	4	92¾	
r. to Banbury 19½ *m.; and to Kineton* 11.			
Cross the Avon river.			
* *STRATFORD ON AVON* - - - -	½	93¼	*Stratford on Avon.* Half a mile beyond, Clopton House, R. Williams, Esq. Stratford on Avon is remarkable as the birth place of Shakespeare, who was buried here in 1616, and his Monument is in the Church. Trinity Church is a very ancient structure.
r. to Warwick 8 *m.; l. to Alcester* 7¾.			
Stratford on Avon Canal	5¼	98½	
Wotton Waven - -	¾	99¼	*Wotton Waven.* On *r*, Wotton Hall, Sir Edward Smythe, Bart.
* *HENLEY IN ARDEN* - - - - -	2	101¼	*Henley in Arden.* On *l*, Barrells House, Robert Knight, Esq.
Cross the canal.			
* Hockley Heath - -	5	106¼	*Hockley Heath.* A mile before, on *l*, Umberslade, Lady Archer.
r. to Warwick 10 *m.*			
Monksford Street - -	1¾	108	
Shirley Street - - -	3	111	*Birmingham* is celebrated for its manufacture of Hardwares; such as Metal Buttons, Buckles, Plated Goods of all kinds, Japanned and Paper Ware, &c. These Goods are dispersed throughout the kingdom, and exported in large quantities to foreign countries.
3 m. farther, r. to Solihull 4½ *m.; thence to Warwick* 13¾.			
Camphill - - - -	4¼	115	
A little farther, r. to Coventry 16 *m.; l. to Alcester* 18¾.			
Cross the Tame river.			
* *BIRMINGHAM* -	1¼	116½	*Hockley Brook.* On *r*, Packwood House, F. Dilkes, Esq.; Soho, late Matthew Boulton, Esq. This gentleman, in conjunction with James Watt, Esq., has constructed some of the most complete and powerful steam engines in Europe; particularly one at Hawkesbury Colliery, near Coventry, with several others in Staffordshire, Shropshire, Warwickshire, Cornwall, &c.
r. to Coleshill 8¾ *m.; to Tamworth* 14¾; *to Sutton* 7½; *and thence to Lichfield* 8½; *l. to Bromesgrove* 13; *to Kidderminster* 17; *to Stourbridge* 12¾; *and to Dudley* 10.			
Hockley Brook - - -	1½	118	
r. to Walsall 7 *m.; thence to Wolverhampton* 7.			
Soho, *Staffordshire* -	½	118½	*Sandwell Green.* On *r*, Sandwell Park, Earl of Dartmouth; and near it, Sir Jervoise Clerk Jervoise, Bart.
New Inn - - - -	1	119½	
Sandwell Green - -	1	120½	*Wednesbury.* A great quantity of excellent Pit Coal is dug here, with which Birmingham is supplied by means of a canal. Here is likewise a species of Iron Ore, used to make Nails, Horse Shoes, &c.
Bromwich Heath - -	1	121½	
A mile farther, l. to Bilston by Horsley Heath 5 *m.; r. to*			
WEDNESBURY - -	3	124½	
r. to Walsall 3 *m.; and to Bilston by Darlaston* 3½.			
Cross the Birmingham canal.			

Bilston - - - - - -	3	127½
r. to Walsall 4½ m.		
Cross the Birmingham canal.		
* *WOLVERHAMPTON* - - - - -	2¾	130¼
r. to Walsall 7 m.; to Stafford by Cannock 18¼; by Penkridge 16¼; l. to Dudley 6; to Stourbridge 10; to Kidderminster 15¾; and to Bridgenorth 15.		
New Bridge - - -	2	132¼
Cross the canal.		
Tettenhall - - - -	¼	132½
r. to Ivetsey Bank 6 m.		
The Werg - - - -	1½	134
Pepperhill, *Shropshire*	2¼	136¼
Boningale - - - -	1¾	138
Upton - - - - - -	3½	141½
* *SHIFFNALL* - -	1½	143
l. to Shrewsbury by Colebrook Dale 20¼ m.; by Leoly 19; to Much Wenlock 10½; and to Bridgenorth 11.		
Prior's Leigh - - -	3	146
Cross the Shropshire canal.		
Oaken Gates - - -	1¼	147¼
r. along the Roman road to Weston under Lizard 7½ m.; l. to		
Ketley, *Iron Works* -	1¼	148½
* Watling Street - -	1	149½
r. to Wellington ½ m. London to		
* *WELLINGTON* 150 *m.*		
Royal Oak - - - -	1¼	150¾
l. to Shiffnal by Lealy 8 m.		
Uppington, *Blue Bell* -	2¾	153½
Uckington, *Horse Shoe*	1	154½
1½ m. farther, l. to Shiffnall by Colebrook Dale 14½.		
Tern Bridge - - -	2	156½
l. to Colebrook Dale 9 m.		
Cross the Tern river.		
Atcham - - - - - -	½	157
Cross the Severn river.		
Chilton - - - - -	½	157½
St. Giles - - - - -	3	160½
r. to Much Wenlock 13¾ m.		
Abby Foregate - - -	¾	161¼
l. to Church Stretton 12½ m.; and to Bishop's Castle 20½; r. to Newport 19½.		
Cross the Severn river to		
* *SHREWSBURY* -	½	161¾

Tettenhall. On *l*, F. Holyoke, Esq.

The Werg. A mile and a half beyond, on *r*, Wrottesley Hall, Sir John Wrottesley, Bart.

Pepperhill. On *l*, Patishall, Sir Geo. Pigot, Bart.

Boningale. Between Boningale and Upton, on *r*, Tong Castle, George Durant, Esq.; and Neach Hall, G. Baylis, Esq. On *l.* of Boningale, Hatton, R. Slaney, Esq.

Shiffnal. On *r*, Aston Hall, John Moultrie, Esq.; and on *l*, Manor House, Sir William Jerningham, Bart. Through Shiffnall, on *l*, Haughton Hall, G. B. Brooke, Esq.

Prior's Leigh. On *r*, Wm. Bishton, Esq., and B. Rowley, Esq.

Watling Street stands on the Roman road of that name, which is made of large stakes and smaller wood called *Wattles*, woven between them to keep up the earth and stones. This road is reckoned the finest of its kind in England; it begins at Dover, and runs to St. Albans, Dunstable, Towcester, Atherston, and Shrewsbury, and ends at Cardigan.

Royal Oak. On *l*, the Wrekin, the highest hill in Shropshire, being 1320 feet above the level of the sea; on *r*, Orleton, Wm. Cludd, Esq.

Tern Bridge. On *r*, Attingham, Lord Berwick.

Chilton. A mile beyond, on *r*, Longnor, Robert Burton, Esq.

Shrewsbury, beautifully situated on a peninsula formed by the Severn, is the residence of many genteel families. It is the common mart for all Welch commodities. Here is also a manufactory of Thread. Edward I. held a Parliament here in 1283, when the Lords sat in the Castle, and the Commons in a Barn.

LONDON to SHREWSBURY, by SHIFFNALL and COLEBROOK DALE.

* *To SHIFFNALL, Shropshire, p.* 123 -	—	143
Hem - - - - - - -	2	145
MADELEY MARKET	2	147
* Colebrook Dale - -	2	149
l. cross the Iron Bridge to Much Wenlock $4\frac{1}{2}$ *m.; and to Bridgenorth by Broseley* $8\frac{1}{2}$.		
Cross the Canal.		
Buildwas - - - - -	$1\frac{1}{4}$	$150\frac{1}{4}$
Adney - - - - - -	1	$151\frac{1}{4}$
Leighton - - - - -	$1\frac{3}{4}$	153
Tern Bridge - - - - -	5	158
Cross the Tern river.		
Atcham - - - - - -	$\frac{1}{2}$	$158\frac{1}{2}$
* *SHREWSBURY, p.* 123 - - - - - -	$4\frac{3}{4}$	$163\frac{1}{4}$

Colebrook Dale. R. Reynolds, Esq. The Iron Bridge across the Severn and the extensive Iron Works in the neighbourhood of Colebrook Dale and Broseley, are worthy the attention of the curious traveller.

Buildwas. An Iron Bridge over the Severn, and the Ruins of the Abbey.

Leighton. — Kinnersley, Esq. On *r.* of Leighton, the Wrekin Hill. Beyond Leighton, you pass on *l*, part of the Roman wall at Wroxeter. Between Leighton and Tern Bridge, on *l*, on the banks of the Severn, H. C. Pelham, Esq.

Tern Bridge. On *r*, Attingham, Lord Berwick.

LONDON to WALSALL, (N. M.)

* *To BIRMINGHAM, Warwickshire, p.* 122	—	$116\frac{1}{2}$
From the Welch Cross to		
Birmingham, T. G. - -	1	$117\frac{1}{2}$
Hockley Brook - - -	$\frac{1}{2}$	118
l. to Wolverhampton, by Wednesbury $12\frac{1}{4}$ *m.*		
Handsworth, *Church* -	1	119
Cross the river Thame.		
Snails Green - - -	$3\frac{1}{2}$	$122\frac{1}{2}$
* *WALSALL, Church*	$2\frac{3}{4}$	$125\frac{1}{4}$

Handsworth. Quarter of a mile before, on *l*, Soho, late Matthew Boulton, Esq. (see page 122.) At Handsworth, on *l*, James Watt, Esq. (see page 122); on *r*, the Rev. Mr. Freer. Beyond Handsworth, on *r*, Mrs. Whately.

Snails Green. Beyond, a little before the 6th Mile-stone, on *r*, at Great Barr, the highly ornamented seat of Sir Joseph Scott, Bart. who succeeded, as heir at law, to great part of the estate of John Hoo, Esq., of Great Barr, on the will being set aside, by the paper-maker proving that the paper on which the will was drawn was made by him several years after the date of the will.

Walsall. On *l*, Thomas Spurrier, Esq.

LONDON to DUDLEY.

* *To BIRMINGHAM, Warwickshire, p.* 122	—	$116\frac{1}{2}$
Through Birmingham, l. to Kidderminster 17 *m.; and to Stourbridge* $12\frac{1}{4}$.		
Smethwick - - - - -	4	$120\frac{1}{2}$
Oldbury, *Shropshire* -	2	$122\frac{1}{2}$
* *DUDLEY, Worcestershire* - - - -	4	$126\frac{1}{2}$

Smethwick. On *l*, Hales Owen, late Lord Dudley.

Dudley. Dudley Castle, Viscount Dudley and Ward; who has another seat at Himley, about four miles west of Dudley, in the road from Stourbridge to Wolverhampton.

LONDON to STOURBRIDGE and KIDDERMINSTER, by BIRMINGHAM.

* *To BIRMINGHAM, Warwickshire, p.* 122	—	116½
HalesOwen, *Worcestersh.* *r. to Dudley* 5 *m.; l. to Bromesgrove* 6¼ *m.*	7¾	124¼
* *STOURBRIDGE* - *r. to Wolverhampton* 10 *m; l. to Bromesgrove* 9½.	4½	128¾
Broadwaters Inn - - *r. to Wolverhampton* 14½ *m.*	5¾	134½
* *KIDDERMINSTER*	1	135½
OR,		
To Hales Owen, *above*	—	124¼
Hagley - - - - - *r. to Stourbridge* 2¼ *m.; l. to Bromesgrove* 7¼.	4	128¼
* *KIDDERMINSTER*	6	134¼

Hales Owen. Before, on *l*, the Leasowes, — Hamilton, Esq. Leasowes was the seat of the Poet Shenstone, in the decoration of which his whole fortune was spent.

Stourbridge. Near, Enville Hall, Earl of Stamford.

Hagley. W. Waldren, Esq., and Hagley Park, Lord Lyttleton.

Kidderminster is noted for a Carpet Manufactory, and great numbers of Looms are employed in Silk, Worsted, and various branches of weaving.

LONDON to SHREWSBURY, by AMERSHAM, AYLESBURY, BANBURY, STRATFORD ON AVON, KIDDERMINSTER, and BRIDGENORTH.

* *To UXBRIDGE, Middlesex, p.* 110 - Cross the Coln river and the Grand Junction canal, and enter Buckinghamshire.	—	15
Neals, *Bucks* - - -	¾	15¾
Red Hill, *Hare and Hounds* - - - -	1½	17¼
Tatling End - - - - *l. to Oxford, by High Wycombe* 36 *m.*	¾	18
Chalfont St. Peters -	2½	20½
Chalfont St. Giles - - *A mile before Amersham, r. to Watford* 10½ *m.*	2	22½
* *AMERSHAM* - -	3½	26
Little Missenden - -	2¾	28¾
* Great Missenden -	2¼	31

Red Hill. Near, on *r*, at Denham, Denham Park, Benj. Way, Esq.; on *l*, Langley Park, Sir R. B. Harvey, Bart.

Tatling End. Beyond, at the 19th Milestone, in the road to Oxford, Jacob Franco, Esq. A mile beyond Tatling End, on *r*, Oak End, Mr. Burvill; and about three quarters of a mile farther, on *r*, Chalfont House, T. Hibbert, Esq.; on *l*, at Gerard's Cross, in the Oxford road, Bulstrode, D. of Somerset.

Chalfont St. Peters. Beyond, on *r*, Gorelands, Col. Smith; and about half a mile farther, on *r*, Newland Park, Sir H. T. Gott.

Chalfont St. Giles. Beyond, on *r*, the Vatch, James Grant, Esq.

Amersham. On a hill to the *r.* of the Market-House, the Parsonage, Rev. Dr. Drake; about a mile to the *l*, Coleshill House, Hon. T. Grenville; and High House, Mrs. Scrimshire. A mile beyond Amersham, on *l*, Shardelois, T. D. T. Drake, Esq.

Little Missenden. Beyond, on *r*, Hyde Lodge, Rev. John Hubbard.

Great Missenden. Near, on *l*, the Little Abbey, T. S. Badcock, Esq. At Great Missenden, on *r*, the Great Abbey, —— Ayton, Esq.; and near three

WENDOVER - - -	$4\frac{1}{2}$	$35\frac{1}{2}$	miles to the *l*, Hampden House, Viscount Hampden, the ancient seat of the family.
Walton, T. G. - - - - *r. to London by Tring and Watford* $37\frac{3}{4}$ *m.*	$4\frac{1}{2}$	40	*Wendover.* On *l*, Chequers, Sir John Russell, Bart.; and on *r*, Lord Carrington. Beyond Wendover, on *r*, under the Hill, Halton House, Capt. Lechmere.
* *AYLESBURY* - - *l. to Thame* $9\frac{3}{4}$ *m.; to Bicester* $16\frac{1}{4}$. Cross the river Thame.	$\frac{1}{2}$	$40\frac{1}{2}$	*Walton,* T. G. On *l*, Hartwell, the residence of Lewis XVIII.
Hardwick - - - -	$3\frac{1}{2}$	44	*Aylesbury.* The surrounding country is low but remarkably fertile, and feeds a great number of Sheep. Its principal manufacture is Lace. The Assizes are held here.
Whitchurch - - - -	$1\frac{1}{4}$	$45\frac{1}{4}$	*Whitchurch.* On *l*, Oving, R. Hopkins, Esq.
WINSLOW - - -	$5\frac{3}{4}$	51	*Winslow.* W. Lowndes, Esq.
Padbury - - - - - Cross the river Ouse.	4	55	*Buckingham* is seated on the Ouse, over which it has three Stone Bridges. Here is a handsome Town Hall. On *r.* of Buckingham is Stowe, Marquis of Buckingham.
* *BUCKINGHAM* - *r. to Brackley* $7\frac{1}{4}$ *m.; thence to Banbury* $8\frac{1}{2}$.	$2\frac{3}{4}$	$57\frac{3}{4}$	*Barley Mow.* On *r*, Evenly Hall, — Brown, Esq.
Tingewick - - - -	$2\frac{3}{4}$	$60\frac{1}{2}$	*Aynhoe.* On *l*, — Cartwright, Esq.; on *r*, Newbottle, Earl of Thanet.
Finmere, *Oxon* - - - *A mile farther, l. to Bicester* $6\frac{1}{2}$ *m.*	$1\frac{1}{4}$	$61\frac{3}{4}$	*Adderbury.* On *l*, John Field, Esq.
Monk's House - - -	$2\frac{1}{2}$	$64\frac{1}{4}$	*Banbury* is noted for its Cakes and Cheese. Its Church has lately been rebuilt.
Barley Mow, *Northamp.* *l. to Oxford* $18\frac{3}{4}$ *m.; r. to Brackley* 2; *thence to Northampton* 20.	$1\frac{1}{4}$	$65\frac{1}{2}$	*Wroxton.* Wroxton Abbey, Earl of Guildford.
Croughton - - - - *Near Aynhoe, l. to Bicester* 7 *m.*	$1\frac{1}{2}$	67	*Upton.* Lord Villiers.
Aynhoe on the Hill - *Beyond Aynhoe, l. to Deddington* $3\frac{1}{2}$ *m.*	2	69	*Edge Hill.* Under Edge Hill, on *r*, Radway, F. Miller, Esq.; on the Hill, a Tower built by him. From Edge Hill, a most extensive prospect. In the plain below, near Kineton, the battle of Edge Hill was fought, when the King's forces were defeated by Cromwell's.
Nell Bridge - - - - Cross the Charwell river and the Oxford canal, and re-enter Oxfordshire.	$1\frac{1}{2}$	$70\frac{1}{2}$	
Adderbury, *Oxon* - - *l. to Deddington* 3 *m.; r. to*	$1\frac{1}{2}$	72	
Weeping Cross - - -	$1\frac{1}{2}$	$73\frac{1}{2}$	
* *BANBURY* - - - *r. to Warwick thro' Southam* $22\frac{1}{4}$ *m.; to Daventry* $16\frac{1}{2}$; *to Buckingham by Brackley* $15\frac{3}{4}$; *l. to Chipping Norton* 12. $1\frac{1}{2}$ *m. beyond Banbury, r. to Warwick through Gaydon* $17\frac{1}{2}$ *m.*	2	$75\frac{1}{2}$	
Drayton - - - - -	2	$77\frac{1}{2}$	
Wroxton - - - - -	1	$78\frac{1}{2}$	
Upton, *Warwickshire* - *r. to Warwick by Kineton* 16 *m.*	$4\frac{1}{4}$	$82\frac{3}{4}$	
* Edge Hill - - - -	$\frac{3}{4}$	$83\frac{1}{2}$	

Pillerton - - - - -	$4\frac{1}{2}$	88	*Upper Eatington.* At near a mile distance, Hound's Hill, S. O. Hunt, Esq.
Upper Eatington - - *l. to Shipston* 6 *m.; r. to Warwick* 11.	2	90	
Goldicot - - - - -	$1\frac{1}{2}$	$91\frac{1}{2}$	*Goldicot.* C. H. Hunt, Esq.
Bridge Town - - - *r. to Kineton* 10 *m.; l. to Shipston* 10.	3	$94\frac{1}{2}$	*Alcester.* A mile on *l*, Ragley, Marquis of Hertford.
Cross the Avon river.			
* *STRATFORD ON AVON* - - - - *r. to Warwick* 8 *m.; to Henley in Arden* 8; *and thence to Birmingham* $15\frac{3}{4}$; *l. to Bitford* $6\frac{3}{4}$. *London to* Bitford $101\frac{3}{4}$ *m.*	$\frac{1}{2}$	95	*Coughton.* Sir John Throckmorton, Bart. Between Coughton and Crab's Cross, P. Littleton, Esq.
Stratford on Avon Canal	3	98	*Tardbeck.* On *r*, Hewell Grange, Earl of Plymouth; about four miles north of it, Crofton Hall, Robert Biddulph, Esq.; and about three miles east of Hewell Grange, at Beoly, Beoly Hall, Thomas Holmes, Esq.
* *ALCESTER* - - - *l. to Evesham* 10 *m.; to Worcester* $15\frac{1}{2}$. *A mile farther, l. to Droitwich* 12 *m.*	5	103	*Bromesgrove.* On *l*, in the road to Droitwich, Grafton Hall, Earl of Shrewsbury. The Church stands on a Hill, and is noted for its fine Tower and Spire. Here are manufactories of Linen, Woollen, Nails, &c.
Coughton - - - - $1\frac{1}{4}$ *m. farther, r. to Birmingham* $16\frac{1}{4}$.	2	105	
Crab's Cross - - -	$3\frac{1}{2}$	$108\frac{1}{2}$	
Headless Cross, *Worcestershire* - - -	1	$109\frac{1}{2}$	*Chaddesley Corbett.* On *r*, Drayton House, T. S. Vernon, Esq.
Tardbeck - - - -	$3\frac{1}{2}$	113	*Winterfold.* Near, Wm. Wheeler, Esq.
Cross the Worcester canal. *Near Bromesgrove, r. to Birmingham* 13 *m.; to Dudley by Hales Owen* $11\frac{1}{4}$; *and to Stourbridge by Hagley* $9\frac{1}{2}$,			*Stone.* On *r*, William Pratt, Esq.
* *BROMESGROVE* - *l. to Droitwich* 6 *m.*	$3\frac{1}{4}$	$116\frac{1}{4}$	*Kidderminster.* Near, Park Hall, Jacob Turner, Esq. Kidderminster, an ancient Town, seated on the Stour, is the principal manufacturing place in the county. It is the first market in England for Carpets, which, for beauty of colour and patterns, exceed all others. They are frequently called Wilton Carpets. The Worsted Shag trade is likewise considerable here, and employs many looms. Here is also a manufactory of Bombazeens. There are several Chalybeate Springs in the neighbourhood.
Chaddesley Corbett -	5	$121\frac{1}{4}$	
Winterfold - - - -	$1\frac{1}{4}$	$122\frac{1}{2}$	
Stone - - - - - - - *Entrance of Kidderminster, l. to Worcester* $14\frac{1}{2}$.	$1\frac{1}{4}$	$123\frac{3}{4}$	
* *KIDDERMINSTER* *r. to Birmingham by Hagley and Hales Owen* $17\frac{3}{4}$; *to Stourbridge* $6\frac{3}{4}$; *and to Wolverhampton* $15\frac{1}{2}$. Cross the river Stour. *l. to Worcester* 15 *m.; and to Bewdley* 3.	2	$125\frac{3}{4}$	
Shatterford - - - - *l. to Bewdley* 4 *m.*	4	$129\frac{3}{4}$	*Alam Bridge.* Beyond, on *r*, Cotton Hall, L. Lee, Esq.
Alam Bridge, *Shropshire*	$3\frac{1}{4}$	133	

Quatt - - - - - -	2½	135½
Quattford - - - - -	2	137½
* *BRIDGENORTH* -	2	139½
r. to Wolverhampton 15 *m.; and to Shiffnall* 11.		
Cross the river Severn.		
r. to Much Wenlock by Broseley 9½ *m.*		
A little farther, l. to Cleobury Mortimer 11¼ *m.; and to Ludlow* 19.		
Morvil - - - - - -	3	142½
Muckley Cross - - -	2	144½
MUCH WENLOCK -	3¼	147¾
r. to Bridgenorth by Broseley 9½ *m.; and to Shiffnall* 10½ *; l. to Ludlow* 20¾ *; and to Church Stretton* 12¼.		
Harley - - - - - -	2	149¾
Cressage - - - - - -	2	151¾
Cund - - - - - - -	2	153¾
Weeping Cross, T. G. -	4¼	158
St. Giles - - - - - -	2¾	160¾
r. to Shiffnall 17½ *m.*		
Abby Foregate - - -	¾	161½
l. to Church Stretton 12¼ *m.; and to Bishop's Castle* 20½ *; r. to Newport* 19½.		
Cross the Severn river to		
* *SHREWSBURY* -	½	162

Quatt. Beyond, on *l*, William Whitmore, Esq.

Morvil. On *l*, Morvil Hall, John Hanbury Tracy, Esq. Half a mile beyond Morvil, on *r*, P. Langdale, Esq.; and half a mile farther, on *r*, Sir Rich. Acton, Bart.

Cund. On *r*, H. Cresset Pelham, Esq.; and farther to the *r*, Eyton, formerly the Earls of Bradford.

Shrewsbury. See page 123.

LONDON to SHREWSBURY, by BRIDGENORTH and COLEBROOK DALE.

* *To BRIDGENORTH, Shropshire, above* -	—	139½
Norley - - - - - -	2¼	141¾
Linley - - - - - -	1¾	143½
* *BROSELEY* - - -	2½	146
l. to Much Wenlock 3 *m.*		
Cross the Severn, by the Iron Bridge, to		
* Colebrook Dale - -	2	148
r. to Shiffnall 6 *m.; l. to*		
Adney - - - - - -	2¼	150¼
* *SHREWSBURY, p.* 124 - - - - - -	12	162¼

Linley. G. Forester, Esq.

Broseley. Near, on *r*, R. B. W. Brown, Esq.; and Caughley Place, T. Turner, Esq. At Broseley, J. Wilkinson, and E. Blakeway, Esqrs. Beyond, on *r*, A. Brodie, Esq. The Iron Works in the neighbourhood of Broseley and Colebrook Dale, and the Iron Bridge across the Severn, are worthy the Traveller's attention. Here has also been lately established a manufactory of China, equal to that at Worcester.

LONDON to LUDLOW, by KIDDERMINSTER.

* *To KIDDERMINSTER, Worcestersh. p.* 127 - - - - - -	—	125¾
Cross the river Stour.		
l. to Bridgenorth 13¾ *m.; l. to Worcester* 15.		
Near Bewdley, r. to Bridgenorth 14 *m.; l. to Stourport* 3½.		
Cross the river Severn.		
* *BEWDLEY* - - -	3	128¾

Kidderminster. Beyond, on *r*, Brookfield House, — Scawen, Esq.

Bewdley. Near, on *l*, Spring Grove, S. Skey, Esq.; and Sandbourn, John Soley, Esq. On *r.* of Bewdley, on the hill overlooking the river, Wynterdyne House, inhabited by John Phillips, Esq.; and over the Bridge, W. Turton, Esq.

Mopson's Cross - - -	$2\frac{1}{2}$	$131\frac{1}{4}$	* *LUDLOW* $149\frac{1}{2}$ *m.*		
½ m. farther, l. to Tenbury 11 m.			*Or, l. to*		
Cross the river Rea.			Hope Baggot - - -	$5\frac{1}{4}$	144
* *CLEOBURY MORTIMER, Shropshire*	$5\frac{1}{2}$	$136\frac{3}{4}$	Cairnham - - - -	$2\frac{1}{4}$	$146\frac{1}{4}$
l. to Tenbury 7 m.; r. to Bridgenorth 14 m.			*A little farther, l. to Leominster 12 m.*		
Hopton - - - - -	2	$138\frac{3}{4}$	* *LUDLOW* - - -	$3\frac{1}{2}$	$149\frac{3}{4}$
2¾ m. farther, r. to Ludlow by Henley 8 m. London to					

Cleobury Mortimer. Near, on *l*, Mawley Hall, Sir W. Blount, Bart.
Cairnham. Cairnham Court, Rev. Mr. Galcot.

LONDON to THAME, by AYLESBURY.

* *To AYLESBUYY, Bucks, p.* 126 - -	—	$40\frac{1}{2}$
Hartwell - - - - -	2	$42\frac{1}{2}$
Stone- - - - - -	$1\frac{1}{4}$	$43\frac{3}{4}$
Dinton - - - - - -	1	$44\frac{3}{4}$
Haddenham - - - -	$2\frac{1}{4}$	47
Cross the Thame river to		
* *THAME, Oxon* - -	$3\frac{1}{4}$	$50\frac{1}{4}$

Hartwell. On *r*, Hartwell House, Sir Wm. Young, Bart.; and about a mile beyond it, Eythorp, Earl of Chesterfield.
Haddenham. On *l*, at Kingsey, Mrs. Herbert.
Thame. On *l*, Thame Park, P. Wickham, Esq.

LONDON to THAME, by RISBOROUGH.

* *To HIGH WYCOMBE, Bucks, p.* 111 - - - - - -	—	29	Bradenham - - - -	4	33
About 2 miles from High Wycombe, near West Wycombe, l. to Thame by Stoken Church, 13½ m. (See p. 111), and to Oxford 23; r. to			*RISBOROUGH* - -	4	37
			Kingsey - - - - - -	$5\frac{1}{4}$	$42\frac{1}{4}$
			Cross the Thame river to		
			* *THAME, Oxon* - -	3	$45\frac{1}{4}$

Bradenham. On *r*, Capt. Hicks.
Kingsey. Mrs. Herbert.

LONDON to STOURBRIDGE, by BROMESGROVE.

* *To BROMESGROVE, Worcestershire, p.* 127 - - - - - -	—	$116\frac{1}{4}$
Barnsley - - - - -	2	118
Hagley - - - - - -	$5\frac{1}{4}$	$123\frac{1}{2}$
r. to Birmingham 11¾ m.; l. to Kidderminster 6.		
Pedmore - - - - -	$\frac{3}{4}$	$124\frac{1}{4}$
* *STOURBRIDGE* -	$1\frac{1}{2}$	$125\frac{3}{4}$

Barnsley. Between Barnsley and Hagley, Bell Hall, Mrs. Noel. Before Hagley, on *r*, at Clent, Clent Hall, J. Amphlett, Esq.
Hagley. W. Waldren, Esq., and Hagley Park, Lord Lyttleton.
Pedmore. On *r*, Pedmore Hall, J. Freeman, Esq.; on *l*, the Quarry, J. Owen, Esq.
Stourbridge. Near, Enville Hall, Earl of Stamford.

LONDON to MADELEY MARKET, by BRIDGENORTH.

* *To BRIDGENORTH, Shropshire, p.* 128 -	—	139½
Stockton - - - - -	4½	144
Norton - - - - -	½	144½
Sutton Maddock - -	1	145½
Brocton - - - -	1	146½
MADELEY MARKET	1½	148

Stockton. A mile before, on *r*, Ewdness, T. Barnfield, Esq. At Stockton, Apley Park, Thomas Whitmore, Esq., and Apley Castle, — Thomason, Esq. About four miles to the *r.* of Stockton, Pattishall, Sir Geo. Pigot, Bart.

LONDON to MONTGOMERY, by SHREWSBURY.

* *To SHREWSBURY, Shropshire, p.* 123 -	—	161¾
Cruckton - - - -	3¾	165½
Nox - - - - - - -	1	166½
Yockleton, *or* Lockerton	1¼	167¾
Stretton - - - - -	1	168¾
Wespry, *or* Westbury -	1¾	170½
r. over the hills to Welch Pool; l. to		
Worthen - - - -	3¼	173¾
Brocton - - - - -	1	174¾
l. to Shrewsbury by Pontesbury 13½ *m.*		
Wilmington Marton -	2½	177¼
Chirbury - - - -	2½	179¾
MONTGOMERY, Montgomeryshire -	3	182¾

OR,

* *To SHREWSBURY, Shropshire, p.* 123 -	—	161¾
Hanwood - - - -	4	165¾
Cross the river Rea		
Pontesford - - - -	2½	168¼
Pontesbury - - - -	1	169¼
Minsterley - - - -	1¾	171
Brocton - - - - -	4¼	175¼
MONTGOMERY, as in the preceding col. -	8	183¼

Cruckton. On *l*, Thos. Harris, Esq.

Westbury. A mile beyond, on *r*, Whitton, R. Topp, Esq.

Montgomery. Near, on *l*, Lymore Lodge, Earl of Powis.

LONDON to WELCH POOL, by SHREWSBURY.

* *To SHREWSBURY, Shropshire, p.* 123 -	—	161¾
1¾ *m. from Shrewsbury, r. to Oswestry* 16 *m.*		
Pavement Gate - - -	4½	166¼
Cross Gate - - - -	1¼	167½
r. to Llanfyllin 19 *m.*		
Cardeston - - - -	¾	168¼
Rowton - - - - -	1	169¼
Woolaston - - - -	3½	172¾
Trevenant - - - -	1¼	174
Uppington, *Montgomery*	2½	176½
Buttington Hall - - -	1¼	177¾
Buttington, *Church* -	¾	178½
l. to Montgomery 8 *m.*		
Cross the river Severn by a wooden bridge.		
r. to Oswestry 13¾ *m.*; *l. to*		
* *WELCH POOL* -	1½	180

☞ *The traveller on horseback, who wishes for a most exquisite prospect, may have it by going from Shrewsbury to Welch Pool, along the Montgomery road, to Westbury, as above* 8¾ *m; there turn by the Inn on the right hand, keep a track over the hill, inclining to the r, and go down to Buttington, known by a small church, and just beyond it a wooden bridge over the Severn, as in the adjoining column.*

Shrewsbury. Three miles beyond, on *l*, Onslow, R. Wingfield, Esq.; and about three quarters of a mile farther, on *l*, Dinthill, Thos. Wingfield, Esq.

Pavement Gate. Beyond, on *r*, at Ford, Francis Waring, Esq, and Pitton, — Amler, Esq.

Rowton. Rowton Hall, Rich. Lister, Esq. Beyond Rowton, about a mile and a half to the *r*, at Alderbury, Loton Hall, Sir Robert Leighton, Bart.

Buttington. On *l*, Ambler Hall.

LONDON to HOLYHEAD, by SHREWSBURY, OSWESTRY, LLANGOLLEN, CAPEL CERRIG, and BANGOR FERRY. NEW MAIL COACH ROAD.

* *To SHREWSBURY, Shropshire, p.* 123 -	—	$161\frac{3}{4}$
Shelton - - - - - -	$1\frac{3}{4}$	$163\frac{1}{2}$
Montford Bridge - -	$2\frac{1}{4}$	$165\frac{3}{4}$
Cross the Severn river.		
Ensdon House - - -	2	$167\frac{3}{4}$
Nesscliff - - - -	$2\frac{1}{4}$	170
Near 2 m. farther, l. to Llanfyllin 16 m.		
Felton, T. G. - - -	$4\frac{3}{4}$	$174\frac{3}{4}$
l. to Ellesmere.		
Ellesmere Canal, T. G.	1	$175\frac{3}{4}$
Here turn on *r.* to Gobowen 5 m., leaving Oswestry on *l.*; or *l.* to		
* *OSWESTRY* - -	$3\frac{1}{2}$	$179\frac{1}{4}$
l. to Welch Pool 15 m.; to Llanvair 19¼; to Llanfyllin 14; and to Bala 25.		
½ m. beyond Oswestry, r. to Ellesmere 8 m.; l. to		
Gobowen - - - -	$2\frac{1}{2}$	$181\frac{3}{4}$
Near Chirk, cross the Ceriog river, and enter Denbighsh.		
Chirk, *Denbighshire* -	3	$184\frac{3}{4}$
r. to Ellesmere 8 m.; and thence to Shrewsbury 16½.		
Whitehurst, T. G. - -	2	$186\frac{3}{4}$
r. to Wrexham 7½ m.		
About a mile farther, *r.* to Llangollen, by the North Bank of the Dee, a mile circuitous; or *l.* to		
* *LLANGOLLEN* -	5	$191\frac{3}{4}$
r. across the Dee to Wrexham 11½ m.; and to Ruthen 13½.		
Llan St. Fraid, T. G. *Merionethshire* - -	$7\frac{1}{2}$	$199\frac{1}{4}$
* *CORWEN* - - -	$2\frac{1}{2}$	$201\frac{3}{4}$
Cross the river Dee.		
1¾ m. farther, r. to Wrexham 19; and to Ruthen 12.		
3 m. from Corwen, l. to Bala 8½ m.		
Cerrig y Druidion, *Denbighshire* - - - -	10	$211\frac{3}{4}$
* Cyrniogeu, *or* Kinniogga - - - -	3	$214\frac{3}{4}$

Shelton. On *r*, Ross Hall, C. Forster, Esq.; Berwick, T. J. Powis, Esq.; and Upper Berwick, R. Bretten, Esq.

Montford Bridge. Near, on *l*, Preston Montford, James Parry, Esq.

Ensdon House. Earl of Powis.

Nesscliff. Near, on *r*, at Great Ness, J. Edwards, Esq. Ten m. from Shrewsbury, on *l.* the Bryddin Hills, and the pillar erected in honour of Ld. Rodney.

Oswestry. Two miles before, on *l*, Aston Hall, — Lloyd, Esq.

Chirk. Before, about a mile, see at a distance, on *r*, Brynkinnan, Ld. Dungannon. At Chirk, the Aqueduct of the Ellesmere Canal. Beyond, on *l*, Chirk Castle, Miss Middleton.

Whitehurst, T. G. Near, on *l*, Cefnywern, Rev. D. Price. Two miles beyond, on the north side of the Dee, Trevor Hall, — Lloyd, Esq.

Llangollen. Lady El. Butler, and Miss Ponsonby; on *r*, Caer Dinas Bran, or Crow Castle, famous in history. About two miles from Llangollen, in the road to Ruthen, on *r*, Valle Crucis Abbey, and the pillar Elyseg a little beyond the Abbey. Two m. and a quarter from Llangollen, on *r*, are the ruins of the Palace of Owen Glyndwr, and Llandysilio Hall, T. Jones, Esq.

Llan St. Fraid. Near, on *r*, Glyndowry Park, Col. Griffith Vaughan.

Corwen. On *r*, Ragad, Ed. Lloyd, Esq. Near two m. beyond Corwen, on *r*, Rûg, Col. Griffith Vaughan, and on *l*, Cefn Rûg. About five m. from Corwen, on *r*, Maesmor, — Lloyd, Esq. Six m. beyond Corwen, see, on *l*, Glyn Dyffryn, with the Bridge and Waterfall.

Cerrig y Druidion. Within half a mile, on *r*, the famous Citadel of the Druids, whither Caractacus retired, after his defeat at Caer Caradoc. At Cerrig y Druidion, on *r*, — Price, Esq.

Cyrniogeu. Near, — Kenryck, Esq. Three m. beyond, you cross the Conway river, which rises about eight m. above. At four m. Glyn Conway; on *r*, — Humphries, Esq. The Road continues for some miles along the sides of the tremendous Mountains which

A mile farther, l. to Bala 11¾ m.; and farther, l. to Maenturog by Yspytty Evan 17¼ m.; thence to Caernarvon 21; and to Bangor Ferry 9; and thence to Holyhead 25, as below. London to		
**HOLYHEAD* 288¼ *m.*		
Capel Voelas - - -	2½	217¼
Bettws-y-Coed, *Caern.*	8½	225¾
* Capel Cerrig - - -	4	229¾
Ogwen Lake - - -	4	233¾
Llandygau - - - -	8	241¾
BANGOR - - - -	2	243¾
Beyond Bangor, l. to Caernarvon 9 m.		
* Bangor Ferry - -	1½	245¼
Cross the Menai Strait, and enter Anglesea Island.		
Braint - - - - -	2½	247¾
Llangefni - - - -	5¼	253
* Gwindii, *or* Halfway House - - - -	4¾	257¾
Bodedyrn - - - -	4	261¾
Llanyngenedi - - -	1¼	263
About 3 miles farther, cross the Bridge into Holyhead Island.		
* *HOLYHEAD* - -	7¼	270¼

form this Glen, the river tumbling down its rocky bottom in the most romantic style.

Capel Voelas. See below.

Bettws-y Coed. The Salmon Leap, and Bridge over the Conway. Beyond, across the river, Lodge, R. Jones, Esq.

Llandygau. See below.

Bangor. The Cathedral, and Bishop's Palace.

Bangor Ferry. Near, on *l*, Gorphwysfa, Thos. Parry Jones, Esq.; and Plâs yn Llanfair, Col. Peacock.

Llangefni. Two miles before, on *l*, Hirdefraig, Mrs. Lloyd; and half a mile farther, on *l*, Tregarnedd, Sam. Grindley, Esq.

Bodedyrn. Three quarters of a mile before, on *r*, at Presaddfed, Baron Hill, Lord Bulkeley.

LONDON to HOLYHEAD, by SHREWSBURY, OSWESTRY, LLANRWST, ABERCONWAY, and BEAUMARIS.

* *To* Cyrniogeu, *Denbighshire, p.* 131 -	—	214¾
Capel Voelas - - -	2½	217¼
* *LLANRWST* - -	8½	225¾
Cross the Conway river, and enter Caernarvonshire.		
Trefriew, *Caernarvonsh.*	2	227¾
Caer Hun Hall - - -	5	232¾
* *ABERCONWAY* -	5	237¾
r. to St. Asaph 18½ m.		
Ascend Penmaenbach, over PenmaenMawrMountain, to		
Aber - - - - - - -	9¼	247
r. cross the Lavan Sands and Ferry to Beaumaris 5¾ m. London to		
**BEAUMARIS* 252¼ *m.*		
From Beaumaris to Llangefni is 10 m.; thence to Holyhead 17¼.		
Llandygau - - - -	3¾	250¾
BANGOR - - - -	2	252¾
* *HOLYHEAD, as above* - - - - -	26½	279¼

Capel Voelas. About half a mile beyond, on *r*, Voelas Hall, Hon. C. Finch.

Llanrwst. A Bridge over the Conway river, built by Inigo Jones, and said to be his master-piece. On *l.* of Llanrwst, Gwydir Castle, Lord Gwydir.

Trefriew. On *r*, Plâs Madoc, Robert Jones, Esq. A mile beyond Trefriew, on *r.* of the Conway river, Maenan, Lady Cuffn, and a little farther, on *r*, the Abbey, Mrs. Owen.

Caer Hun Hall. — Griffiths, Esq.

Aberconway. Beyond Penmaenbach Hill, at the foot of it, — Smith, Esq.

Llandygau. On *r*, Penrhyn, Lord Penrhyn, and the Slate Quarries. About a mile from Llandygau, on *r*, Lime Grove, Benj. Wyatt, Esq.

LONDON to AMLWCH.

To Llangefni, *Anglesea, p.* 132 - - - -	—	261¾
l. to Holyhead 17½ *m.; r. to* *LLANERCHYMEDD*	6½	268¼
Parry's Mountain - -	5	273¼
AMLWCH - - - -	2	275¼

Parry's Mountain is celebrated for its extensive Copper Mines. The bed of ore is in some places 24 yards thick, and lies exposed like stones in a quarry. The Earl of Uxbridge possesses one half of these mines, the Rev. Edw. Hughes, of Kinmel near St. Asaph, and the executors of the late Thomas Williams, Esq. of Marl near Conway, the other half.

LONDON to HOLYHEAD, by SHREWSBURY, ELLESMERE, LLANRWST, and ABERCONWAY.

* *To SHREWSBURY, Shropshire, p.* 123 -	—	161¾
Albrighton - - - -	3¾	165½
Harmer Hill - - -	2¼	167¾
r. to Wem 4¾ *m.*		
Middle - - - - -	1¾	169½
Burlton Grove - - -	1½	171
Cockshut - - - -	2¾	173¾
3¾ *m. farther, r. to Shrewsbury by Wem* 14½ *m.; and to Whitchurch* 10½.		
* *ELLESMERE* - -	4½	178¼
r. to Wrexham 12¼ *m.; and to Ruabon* 10, *thence to Wrexham* 5; *l. to Oswestry* 8. *Forward to*		
St. Martin - - - -	4¾	183
Cross the Ceriog river.		
Chirk, *Denbighshire* -	3¼	186¼
* *CORWEN, p.* 131 -	17	203¼
* *LLANRWST, p.* 131, 132 - - - -	24	227¼
* *ABERCONWAY, p.* 132 - - - - -	12	239¼
* *HOLYHEAD, p.* 132	41½	280¾
OR,		
To Harmer Hill, *above*	—	167¾

l. to Ellesmere by Cockshut 10½ *m.; r. to*		
Broughton - - - -	1¼	169
* *WEM* - - - - -	3¼	172¼
r. to Edstaston 2¼ *m.; thence to Tilstock* 4; *and thence to Whitchurch* 2¼. *London to*		
* *WHITCHURCH* 181 *m.*		
l. to Newton Chapel -	3	175¼
Welch Hampton - -	5¼	180½
r. to Whitchurch 8¾ *m.*		
* *ELLESMERE* - -	2¾	183¼
* *HOLYHEAD, as in the adjoining column*	102½	285¾

Burlton Grove. Beyond, on *l*, at Petton, Petton Hall, — Sparling, Esq.

Ellesmere. Near, on *r*, Oakley Park, Mrs. Vaughan; on *l*, Birch Hall, Earl of Bridgewater; and near it, but farther to the *l*, Hardwick, John Kynaston Powell, Esq. M. P. for the county of Salop.

Broughton. Near, on *r*, Sansaw Hall, G. Garnier, Esq. At Broughton, Rich. Lyster, Esq.

Wem. On *r*, T. Dickens, Esq., and R. Chambre, Esq.

LONDON to HOLYHEAD, by SHREWSBURY, ELLESMERE, WREXHAM, MOLD, HOLYWELL, and ST. ASAPH.

* *To ELLESMERE, Shropshire, above* -	—	178¼
l. to Oswestry 8 *m.; and to Llangollen* 15.		
Overton, *Flintshire* -	5	183¼

Overton. A mile beyond, on *r*, Edw. Webber, Esq.; half a mile farther, Sam. Ryley, Esq., and P. L. Fletcher, Esq. Two miles beyond Overton, on *l*, Rose Hill, Mrs. Boates; Eyton, Edw. Eyton, Esq.

1¼ m. farther, l. to Ruabon 3½ m.; r. to			*Wrexham.* A mile to the south, Erddig, Philip Yorke, Esq. About a mile east of Wrexham, Cefn, George Kenyon, Esq. A mile beyond Wrexham, near the road from Wrexham to Chester, Acton, Sir Forster Cunliffe, Bart.
Eyton, *Denbighshire* -	3	186¼	
Marchwiail - - - -	2	188¼	
r. to Whitchurch 13 m.			
* *WREXHAM* - -	2¼	190½	
r. to Chester by Holt 14 m.; by Pulford 11¾; l. to Oswestry 15; to Llangollen 12; and to Ruthen 16.			*Caergwrle.* On *l*, the ruins of the Castle.
CAERGWRLE, Flints.	5¼	195¾	*Mold.* Beyond, on *r*, Llwyn Egrin, Mrs. Fortescue.
Hope - - - - - -	¾	196½	*Northorp.* Near, on *r*, Lower Sychtin, Rev. John Conway Potter; and beyond, Middle Sychtin Hall, John Wynn, Esq. On *r.* of Northorp, at Kelstreton, near the sea, John Edwards, Esq., and near it, William Dickes, Esq.
About a mile before Mold, r. to Chester 11 m.			
* *MOLD* - - - -	6	202½	
l. to Ruthen 8 m.			
Northorp - - - -	3¼	205¾	
r. to Chester 12 m.; and to Flint 3. London to			
FLINT 206¾ m.			
Halkin - - - - - -	2¾	208½	*Halkin.* On *l*, Earl Grosvenor, and a little farther, Robt. Hughes, Esq.
½ m. farther, r. to Flint 2½ m.			
* *HOLYWELL* - -	3¾	212¼	*Holywell.* Three miles beyond, on *r*, Whitford Church; close by it, Downing, late — Pennant, Esq. About a quarter of a mile farther, Old Downing, Thomas Thomas, Esq.; and a mile beyond, near the sea, Mostyn Hall, Sir Thos. Mostyn, Bart.
l. to Denbigh 12 m.			
Brick Kiln - - - -	5¾	218	
Near St. Asaph, cross the Clwyd river.			
* ST. ASAPH - - -	4¼	222¼	*St. Asaph.* At the top of the hill, on *l*, — Lloyd, Esq., of Cefn; on *r*, see Rhyddlan Castle; and farther, on *r*, Sir John Williams. Four miles beyond St. Asaph, on *r*, Kinmel Hall, Rev. Ed. Hughes, one of the owners of the famous Copper Mines in Anglesea, called Parry's Mountain; and a little beyond it, on *l*, Adwynt, J. Roberts, Esq.
l. to Denbigh 5¼ m.			
Cross the Elwy river.			
l. to Denbigh 5¼ m.			
Llan St. Sior, or St. George, *Denbighsh.*	4¾	227	
ABERGELEY - - -	2¼	229¼	*Abergeley.* A mile beyond, on *r*, Gwrych, Robert Hesketh, Esq.
Llandulas - - - -	2¼	231½	
Near Aberconway, cross the Conway river, and enter Caernarvonshire.			
* *ABERCONWAY, Caernarvonshire* - -	9¼	240¾	*Aberconway.* The Castle, and near the Conway river, on *r*, Marl, the late Thomas Williams, Esq.
* *HOLYHEAD, p. 132*	41½	282¼	

LONDON to DENBIGH, by MOLD.

* *To MOLD, Flintshire, above* - - - - - -	—	202½	*Nannerch.* About a mile before, on *l*, Penbedw, W. Williams, Esq. About four miles from Nannerch, a little beyond the last turning for Caerwys and Holywell, on *r*, Maesmynnan, Sir Thomas Mostyn, Bart.
l. to Ruthen 8 m.; r. to Flint 6¼.			
Nannerch - - - -	6	208½	
3 m. farther, r. to Caerwys 1 m. London to			
CAERWYS 212½ m.			

3¾ *m. beyond Nannerch, r. to Caerwys* 1 *m.; thence to Holywell* 5.; *l. to*			*Pont Ryffyth.* On *r*, Pont Ryffyth Hall, Sir Edward Lloyd, Bart.; on *l*, Llewenny Hall, Lord Kirkwall; and not far from it, Mrs. Piozzi.
Bodfari - - - - -	6	214½	
Pont Ryffyth - - -	1	215½	
Cross the Clwyd river.			
**DENBIGH*, *Denbighs.*	3¼	218¾	

LONDON to HOLYHEAD, by LLANGOLLEN, RUTHEN, and DENBIGH.

* *To LLANGOLLEN, Denbighshire, p.* 131	—	191¾	*Llangollen.* Two miles beyond, near the road, on *r*, Valle Crucis Abbey; on *l*, the pillar Elyseg. Ascend the long hill of Bwlch, and after going down the farther side, enter the vale of Clwyd.
l. to Corwen 10 *m.*			
Cross the river Dee.			
r. to Wrexham 11½ *m.*			
6½ *m. from Llangollen, r. to Wrexham* 10; *l. to Bala* 19. *A mile farther, r. to Wrexham* 10.			*Ruthen.* Before, on *l*, Plâsnewydd, Capt. Shuckford.
* *RUTHEN* - - -	13½	205¼	*Llanrhaiadr.* On *r*, Llanrhaiadr Hall, Richard Wilding, Esq.
r. to Mold 8 *m.*			
Llanrhaiadr - - - -	4½	219¾	*Denbigh.* The Castle; opposite to Denbigh, — Clough, Esq., Lord Kirkwall, and Mrs. Piozzi. About two miles beyond Denbigh, on *l*, Plâsnewydd, R. W. Wynn, Esq.
* *DENBIGH* - - -	3½	213¼	
r. to Holywell 12 *m.*			
* ST. ASAPH, *Flintsh.*	5¼	218½	*St. Asaph.* About two miles before, on *r*, Llanerch, Dan. Lea, Esq.
* *HOLYHEAD, p.*134	60	278½	

LONDON to HOLYHEAD, by WREXHAM, RUTHEN, and DENBIGH.

* *To WREXHAM, Denbighshire, p.* 134	—	190½	☞ *Another road to Wrexham is given among the Hicks's Hall Roads, through Coventry, Castle Bromwich, Weston under Lizard, Newport, and Whitchurch; being the nearest road to Wrexham and Holyhead.*
Minera Chapel - - -	4	194½	
5 *m. farther, l. to Bala* 20			
6 *m. beyond Minera Chapel, l. to Llangollen* 7½; *r. to*			
* *RUTHEN* - - -	12	206½	
* *HOLYHEAD, above*	73¼	279¾	*Minera Chapel.* On *l*, Plâs Gwyn.

LONDON to HOLYHEAD, by SHREWSBURY, BALA, CAERNARVON, and MOEL-Y-DON FERRY, *called the Military Road.*

* *To SHREWSBURY, Shropshire, p.* 123 -	—	161¾	*Shelton.* On *r*, Berwick, T. J. Powis, Esq., and Upper Berwick, R. Bretton, Esq.
Shelton - - - - -	1¾	163½	
Montford Bridge - -	2¼	165¾	*Montford Bridge.* Near, on *l*, Preston Montford, James Parry, Esq.
Cross the Severn river.			
Ensdon House - - -	2	167¾	*Ensdon House.* Earl of Powis.
Nesscliff - - - - -	2¼	170	*Nesscliff.* Near, on *r*, at Great Ness, J. Edwards, Esq.

About 2 m. farther, r. to Holyhead by Oswestry 107¼; l. to		
Knockin - - - - -	3¾	173¾
l. to Llanymynech 5 m.; thence to Llan St. Fraid 4; thence to Llanfyllin 6. London to		
LLANFYLLIN 188¾ *m.*		
Ellesmere Canal - -	2	175¾
Llanyblodwell - - -	4	179¾
Llangedwin *Merioneths.*	4	183¾
☞ 3 m. farther, *r.* to Llanrhaiadr 1 m. You may pass through this village without going much circuitous.		
Llangynnog - - - - -	9	192¾
Near Bala, l. along the Bala Lake to Dynasmouthy 16½ m.		
* *BALA* - - - - - -	10	202¾
l. to Dolgelly 18 m.; r. to Corwen 12; to Ruthey 20¼; to Capel Voelas 12¼, and thence to Holyhead by Llanrust, as in p. 132, 62¼. London to		
* *HOLYHEAD* 277¼ *m.*		
Bwlch y Buarth -. -	8	210¾
Festiniog - - - - -	9½	220¼
r. to Yspytty Evan 11½ m.; and thence to Capel Voelas 3½		
Maentwrog - - - - -	2½	222¾
l. to Harleigh and Dolgelly.		
* Tan y Bwlch Inn -	1	223¾
l. to Crickieth 11¼ m.; and to Caernarvon by Llanllyfni 25.		
☞ To avoid this rocky road there is a new one made from Tan y Bwlch to Pontaberglassllyn, which is a very good one. Its length is 8 m.		
Pontaberglassllyn - -	6½	230¼
* Beddgelert, *Caernarvonshire* - - - -	1½	231¾
Bettws - - - - - -	7	238¾
Near Caernarvon, l. to Pwllheli 22 m.; and to Newin 21.		
* *CAERNARVON* -	5	243¾
Llanfairlscaer - - -	3	246¾
Moel-y-Don Ferry - -	1	247¾
Here you may go forward to Bangor Ferry 5 m., and thence to Holyhead, as p. 132. Or,		
l, cross this ferry, over the Straits of Menai, to		
Gwyndii - - - - - -	9	256¾
* *HOLYHEAD, p.* 132	12½	269¼

Llangynnog. A mile beyond, on *l*, Llechweddgarth, Thomas Thomas, Esq.

Bala is an ancient place, seated on a flat, near the lake of Bala, or Pemble Mere, which is four miles in length and one in breadth. This lake abounds with a species of fish called Guinard, resembling a salmon in shape, and tasting like a trout. The river Dee runs through the lake. About one mile and a half from Bala, Rhiwaedog, William Lloyd Dolben, Esq.; a mile to the *r.* of which, on the north bank of the Dee, is Bodwenni, Robert Evans, Esq.

Tan y Bwlch. On *l*, Tan y Bwlch Hall, William Oakley, Esq.

Pontoberglassllyn is a romantic Bridge, called the Devil's Bridge; the foundation is on two rocks, the one in Merionethshire, the other in Caernarvonshire; near this bridge is the famous Salmon Leap, particularly noticed by travellers.

Beddgelert. Four miles and a half beyond, on *l*, Cywellyn lakes, where the fish called Char is caught, as well as in the lakes of Cumberland and Westmoreland.

Bettws. Three miles beyond, on *r*, Glangwnna, Thos. Lloyd, Esq.

Caernarvon. Near, Nant Hall, Sir Robert Williams.

Bangor Ferry. Before, on *l*, Ashton Smith, Esq.

LONDON to LLANFYLLIN.

* *To* SHREWSBURY, *Shropshire, p.* 123 -	—	161¾	*Shrewsbury.* Three miles beyond, on *l*, Onslow, R. Wingfield, Esq.; and about three quarters of a mile farther, on *l*, Dinthill, Thomas Wingfield, Esq.
1¾ *m. from Shrewsbury, r. to Oswestry* 16 *m.*			
Pavement Gate - - -	4½	166¼	*Pavement Gate.* Beyond, on *r*, at Ford, Francis Waring, Esq., and Mrs. Amler.
Cross Gate - - - -	1¼	167½	*Cross Gate.* Beyond, on *l*, Rowton Hall, Rich. Lister, Esq.
l. to Welch Pool 12½ *m.*			
Alderbury - - - -	2½	170	*Alderbury.* Beyond, on *r*, Loton, Sir Robert Leighton, Bart.
Llandrinio Bridge, *Montgomeryshire* -	5	175	*Llandrinio Bridge.* Near, on *l*, on Beedon Hill, a Pillar was erected in 1782, in honour of Lord Rodney.
Cross the Severn river.			
3 *m. farther, r. to Oswestry* 7 *m.; l. to Welch Pool* 8.			
Llan St. Fraid Bridge -	5½	180½	*Llanfyllin.* About three miles before, on *l*, Brongwyn, William Mostyn Owen, Esq. At the entrance of Llanfyllin, on *l*, Llwyn, John Humffreys, Esq. About a mile beyond Llanfyllin, Bodfach, Sir Edward Lloyd, Bart.
Cross the Virnwy river.			
r. to Oswestry 7 *m.; near* ½ *m. farther, l. to Llanfair* 12.			
LLANFYLLIN - -	6	186½	

LONDON to MONTGOMERY, WELCH POOL, DOLGELLY, and HARLEIGH, continued to HOLYHEAD.

* *To* WORCESTER, *Worcestershire, p.* 117	—	111	*Hallow.* A mile beyond, on *l*, Thorngrove, William Cross, Esq.; and about a mile farther, on *l*, Rev. Mr. Foley; and on *r*, Holt Castle, Henry Chillingworth, Esq.
Hallow - - - - -	2¾	113¾	
Holt Heath - - - -	3½	117¼	
A little farther, r. to Bewdley 8 *m.*			
Witley - - - - -	2¼	119½	*Witley.* On *l*, Witley Court, Lord Foley.
* Hundred House Inn	2½	122	
l. to Bromyard 13 *m.; r. to Kidderminster* 9¾*; and to Bewdley* 7½.			
Stockton - - - -	2½	124½	*Hundred House Inn.* On *l*, Abberley Lodge, Robert Bromley, Esq.; and about a mile farther, on *r*, Elms, Mrs. Berry.
A mile farther, cross the Kington canal; and about a quarter of a mile farther, cross it again.			
Earston - - - - -	1½	126	*Stockton.* On *l*, Stanford Park, Sir Thomas Winnington, Bart.
Lyndridge - - - -	1¼	127¼	
Newnham - - - -	2	129¼	
r. to Bewdley 13½ *m.*			
TENBURY - - -	3½	132¾	*Earston.* William Smith, Esq. From Earston to Tenbury you have the Teme river on the left.
l. to Bromyard 12 *m.; and to Leominster* 11*; r. to Cleobury Mortimer* 7.			
* Burford, *Shropshire* -	1	133¾	*Burford.* G. Bowles, Esq.
Little Hereford, *Herefordshire* - - - -	1¾	135½	*Little Hereford.* Richard Dansey, Esq.

Here you may turn on *r.* to Ludlow, which will save about a mile; or, *l.* to			*Brimfield Cross.* Near, Charles Heathcote, Esq.
Brimfield Cross - - *l. to Kington* 17½ *m.*	1¼	136¾	
Cross the Kington canal. *Near Ludlow, just before you cross the Teme river, l. to Leominster* 11 *m.*			*Ludlow.* On *l,* Ludford Park, N. L. Charlton, Esq. Two miles beyond Ludlow, on *l,* on the banks of the Teme river, Oakley Park, Lady Clive; and just beyond it, Stone House, Hon. Mrs. Walpole, sister to the Earl of Powis. About four miles to the *l.* of Oakley Park, in the road to Knighton, Downton Castle, the noble mansion and the fine Walks of Richard Payne Knight, Esq. Ludlow is a well built Town, seated on the Teme. Here a Court is held for the Marches of Wales, which is encompassed by a wall having seven gates. At Ludlow Castle, all business for the principality of Wales was formerly transacted. The Church is large, and in the choir (the Church being formerly collegiate) is an inscription relating to Prince Arthur, elder brother of Henry VIII, who died here.
* *LUDLOW, Shropsh.* *r. to Cleobury Mortimer* 12¾ *m.; and to Bridgenorth* 19; *l. to Presteign* 17.	5	141¾	
Cross the Corve river. *r. to Much Wenlock* 20¾ *m.; l. through Bromfield to Knighton* 17¼.			
Onibury - - - - -	5	146¾	*Onibury.* Beyond, on *l,* Ferney Hall, J. W. Baugh, Esq.
Newton Green, *Guide Post* - - - - - *r. to Felhampton* 3 *m.; thence to Little Stretton* 4¼; *thence to Church Stretton* 1¼. *London to*	3	149¾	*Newtown.* On *l,* Stoke Castle, J. T. Baxter, Esq.
* *CHURCH STRETTON* 158¼ *m.* ☞ From Newton there are two roads to Bishop's Castle; that through Walcot is the newest, and was made for the purpose of diminishing the steepness of the hills; *viz.* to Aston 3 m.; to Brampton 1; to Kempton 1; to Lydbury or Walcot Park 1; to Brockton 1½; to Bishop's Castle, M. H. 2½; in all from Newton Green 10; or forward to			
Basford, T. G. - - -	3½	153¼	
Edgeton Farms - - -	½	153¾	
Red House *(a Farm)* -	1½	155¼	*Red House.* On *l,* Walcot Park, Earl of Powis.
**BISHOP'S CASTLE,* M. H. - - - - - - *r. to Shrewsbury* 21 *m.; l. to Knighton* 12; *and to Newtown* 16.	3½	158¾	*Bishop's Castle* is a small Town, but an ancient Corporation. Its Castle (formerly the residence of its Bishops, and from whence it derived its name), is entirely destroyed. The Town-House is a neat building.
Bishop's Moat, *Montgomeryshire* - - -	2	160¾	
Red Court House - - 1¼ *m. farther, l. to Newtown* 10 *m.*	2¾	163½	
MONTGOMERY - *r. to Shrewsbury by Yockle-*	4¼	167¾	*Montgomery.* Near, on *r,* Lymore Lodge, Earl of Powis.

ton 21 m.; and by Pontesbury 21½; l. to Newtown 9; and to Llanfair 12.			
Forden - - - - -	3¾	171½	*Forden.* On *r*, Nantcribba, Maj. Davies R. Montgomery.
Severn River - - -	2	173½	*Welch Pool.* Within a mile, on *l*, Powis Castle, Earl of Powis. At Pool Key, 3 m. from Welch Pool, a fine waterfall and Salmon Leap. Here the Severn becomes navigable. Cross the Severn, Beedon Hill, and the Pillar erected there in 1782, in honour of Lord Rodney.
About ¾ m. farther, l. to Newtown 11 m.; r. to			
* *WELCH POOL* -	2½	176	
r. to Oswestry 15 m.; and to Shrewsbury 18¼.			
4¼ m. from Welch Pool, l. to Castell Caer Einion 1 m,; and thence to Montgomery; r. to Llanfair, or, forward to			
LLANFAIR - - -	7½	183½	*Llanerfil.* In the Church-yard, a Monument with a Roman inscription. On *r.* of Llanerfil, Llwysin, a seat and extensive park of the Earl of Powis, formerly the seat of the Lords Herberts, ancestors of the Earls of Powis.
r. to Oswestry 19¼ m.; l. to Newtown 10; and to Machynlleth 31.			
Llanerfil - - - -	5	188½	*Cann*, or *Cannon Office*, now an Inn, was so called, either from having been an Ecclesiastical or else a Military Office, from the fortifications around it. Here is a noted Tumulus or Barrow, supposed to have contained the body of a British Chief, and is surrounded with the remains of an ancient fortification. Four miles to the *r.* of Cann Office, Llwydiarth Park. About three miles from Cann Office, the Roman Causeway, which formerly led from Caerwys in Flintshire to Caerleon in Monmouthshire, crosses the Roman road, which formerly led from Wroxeter in Shropshire to Caernarvon.
Cross the Vyrnwy river.			
* Cann Office *(Inn)* -	2	190½	
☞ Beyond Cann Office the river Twrch must be forded twice, and after heavy rains is sometimes too deep; the traveller will do well to make enquiry at Cann Office Inn.			
Within a mile of Dynasmouthy, l. to Machynlleth 12 m.			
DYNASMOUTHY, Merionethshire - -	13	203½	
r. to Bala 17 m.			
7 m. from Dynasmouthy, l. to Towyn 16 m.			
* *DOLGELLY* - -	9	212½	*Dynasmouthy.* Within two miles, on *r*, Caerynwch, R. Richards, Esq.
r. to Bala 18 m.			
Llanelltid - - - -	1½	214	*Dolgelly.* About half a mile from Dolgelly, on *l*, Hengwrt Hall, Griffith ap Howel Vaughan, Esq. About four miles to the *l.* of Dolgelly, Cader Idris Mountain.
r. to Maentwrog 18 m.; and thence to Caernarvon 21.			
5 m. from Dolgelly, l. to Barmouth 5; thence to Harleigh 10. London to BARMOUTH 222½ m.			
Flowerleck Hill - -	7½	221½	*Llanelltid.* About two miles beyond, on *r*, Nannau Hall, Sir Robt. Vaughan, Bart., M.P. for Merionethshire. This seat is supposed to be situated the highest of any gentleman's house in Great Britain.
Llandura - - - - -	3	224½	
Llanbedir - - - -	3½	228	
l. to Barmouth 7 m.; r. to			
Llanfair - - - - -	2	230	
HARLEIGH - - -	1	231	
r. to Maentwrog.			

Llanfyhangel-y-traeth -	3	234
Cross the Sands.		
Junction of the road from Maentwrog -	$2\frac{1}{2}$	$236\frac{1}{2}$
r. to Maentwrog $4\frac{1}{2}$ *m.* *l.* cross the Sands to		
Penmorfa, *Caernarvonsh.*	$3\frac{3}{4}$	$240\frac{1}{4}$
l. to Crickieth $3\frac{1}{2}$ *m.; r. to*		
Dolbenmaen - - -	3	$243\frac{1}{4}$
Llanllyfni - - - -	6	$249\frac{1}{4}$
$4\frac{1}{2}$ *m. farther, l. to Newin* 16 *m.; r. to*		
Llanwnda - - - -	5	$254\frac{1}{4}$
* *CAERNARVON* -	3	$257\frac{1}{4}$
**HOLYHEAD, p.* 136	$25\frac{1}{2}$	$282\frac{3}{4}$
OR,		
* *To SHREWSBERY, Shropshire, p.* 123 -	—	$161\frac{3}{4}$
* *WELCH POOL, p.* 130 - - - - -	$18\frac{1}{4}$	180
* *CAERNARVON, as p.* 139 *and above* -	$81\frac{1}{4}$	$261\frac{1}{4}$

**HOLYHEAD, p.* 136	$25\frac{1}{2}$	$286\frac{3}{4}$
OR,		
**To DOLGELLY, Merionethshire, p.* 139 -	—	$212\frac{1}{2}$
r. to Bala 18 *m.; l. to*		
Llanelltid - - - -	$1\frac{1}{2}$	214
l. to Barmouth 10 *m.; and to Harleigh* 17*; r. to*		
Pont-ar-garfa - - -	4	218
Pontdelgofylia - - -	$2\frac{1}{2}$	$220\frac{1}{2}$
Trawsfynyd - - - -	5	$225\frac{1}{2}$
Maentwrog - - - -	5	$230\frac{1}{2}$
**HOLYHEAD, p.* 136	$46\frac{1}{2}$	277
OR,		
* *To SHREWSBURY, Shropshire, p.* 123 -	—	$161\frac{3}{4}$
* *WELCH POOL, p.* 130 - - - - -	$18\frac{1}{4}$	180
* *DOLGELLY, p.* 139	$36\frac{1}{2}$	$216\frac{1}{2}$
* *HOLYHEAD, as above* - - - - -	$64\frac{1}{2}$	281

LONDON to NEWIN.

To Maentwrog, *Merionethshire, p.* 136 -	—	$222\frac{3}{4}$
Or to Maentwrog, as above, $230\frac{1}{2}$ *m.*		
l. to The Sands - - -	$4\frac{1}{2}$	$227\frac{1}{4}$
Cross the Sands to		
Penmorfa, *Caernarvonsh.*	$3\frac{3}{4}$	231
r. to Caernarvon 17 *m.; l. to*		
CRICKIETH - - -	$3\frac{1}{2}$	$234\frac{1}{2}$
Abereirch - - - -	7	$241\frac{1}{2}$
r. to Caernarvon 20 *m.*		
PWLLHELI, or PULHELY - - -	2	$243\frac{1}{2}$

NEWIN - - - - -	6	$249\frac{1}{2}$
OR,		
To Penmorfa, *Caernarvonshire, as above* -		
NEWIN, as above, and in the adjoining column	—	$240\frac{1}{2}$
	$18\frac{1}{2}$	$258\frac{3}{4}$

☞ *Newin is* 21 *miles from Caernarvon (the road along the Coast) and Pwllheli* 22 *miles from Caernarvon: the roads meet at Llanhaiarn,* 15 *miles from Caernarvon.*

LONDON to TOWYN, *Merionethshire.*

* *To SHREWSBURY, Shropshire, p.* 123 -	—	$161\frac{3}{4}$
* *WELCH POOL, Montgomerysh. p.* 130	$18\frac{1}{4}$	180
6 *m. from Welch Pool, r. to Llanfair* $1\frac{1}{2}$.		
Plâs Jolyn - - - -	8	188
r. to Llonfair 1 *m.; l. to Newtown* 9.		

Welch Pool is seated near the Severn, and the Montgomery canal, in a rich and pleasant valley. It is the principal trading town in the county, and its market is considerable for Cattle, Provisions, Welch Cottons, Flannels, &c. On the *l.* is Powis Castle and Park, Earl of Powis. The Castle is a large and stately structure, built of a reddish stone.

Cefn Coch - - - -	4	192
7 m. farther, l. to Newtown 14.		
Llanbrynmair - - -	11	203
8½ m. farther, r. to Dynasmouthy 11.		
Penegos - - - - -	9	212
* *MACHYNLLETH* -	2	214
l. to Llanydloes 19 m.; and to Aberystwith 18.		
¾ m. beyond Machynlleth, r. to Dynasmouthy 12¼; and to Dolgelly 13¼.		
Penallt - - - - -	4	218
TOWYN, Merionethsh.	8	226
☞ *Towyn is 18 miles from Dolgelly, and 11 m. from Barmouth, along the Coast.*		
OR,		
**To MONTGOMERY, Montgomeryshire, p. 138*	—	167¾
Llandyssil - - - -	2	169¾
2 m. farther, r. to Welch Pool 8½ m.		
* *NEWTOWN* - -	7	176¾
l. to Llanydloes 13 m.; r. to Llanfair 10, and to Welch Pool 13½.		
Aberhavesp - - - -	3	179¾
A little farther, r. to Welch Pool 15 m.		
Llanwnnog - - - -	4	B3¾
Carno - - - - - -	4	B7¾
3 m. farther, r. to Llanfair 12; and to Welch Pool 19.		
Llanbrynmair - - -	7	D4¾
TOWYN, as in the adjoining column - -	23	27¾

Machynlleth is an ancient Town situated on the Dovey river, over which there is a large Stone Bridge, leding into Merionethshire. It was at Machynlleth that Owen Glendour exercised the first acts of his royaly in 1402, and where he acceptec the Crown of Wales. Here he assenbled a Parliament, and the house in which it met is now standing, but dividd into tenements.

Aberhavesp. Beyond, Aberhavesp Hall, H. Proctor, Esq.

Penallt. On *l*, Talgarth, L. Edwards, Esq.

Towyn. A mile and a half before Towyn, on *r*, Bodtalog, Edward Scott, Esq. About two miles to the *r.* of Towyn, in the road to Dolgelly, Ynysynaengwyn, Edw. Corbet, Esq.

LONDON to ABERYSTWITH, by BISHOP'S CASTLE, NEWTOWN, and LLANYDLOES.

* *To BISHOP'S CASTLE, Shropsh. p. 138*	—	158¾
Bishop's Moat, *Montgomeryshire* - - -	2	160¾
4 m. farther, r. to Montgomery 3 m.; l. to		
Kerry - - - - - -	11	171¾
* *NEWTOWN* - -	3	174¾
r. to Montgomery 9 m.; to Welch Pool 13½; to Llanfair 10; and to Machynlleth 29.		
Penystrywad - - -	3	177¾
Llandinam - - - -	3¼	181
* *LLANYDLOES* -	6¾	187¾
r. to Machynlleth 19 m. London to		

Newtown. Newtown Park, Rich. Shaw, Esq.

Penystrywad. A mile and a haf beyond, on *r*, Maesmaur, P. Davies, Esq.

Llandinam. Near three miles beyond, on *l*, Berth dû, M. Stephens, Esq. The road from Newtown to Llanydloes runs along the right bank of the Severn.

* *MACHYNLLETH* 106¾ *m.*		
Llangerrig - - - -	4	191¾
Along the bank of the Wye to		
Steddfa-gerrig, *Cardiganshire* - - - -	8	199¾
Ysgytty - - - - -	5	204¾
Devil's Bridge, *Havod Arms* - - - - -	1½	206¼
About ¾ m. from the Devil's Bridge you join the road to Aberystwith by Hereford and Rhayadergwy; see p. 112, 113.		
Eskynald - - - -	3	209¼
Piccadilly - - - -	6½	215¾
l. to Caermarthen 46½ *m.; and to Cardigan* 37¼ *; r. to*		
* *ABERYSTWITH* -	2	217¾
OR,		
* *TO MONTGOMERY, Montgomerysh. p.* 138	—	167¾
Llaidyssil - - - -	2	169¾
2 *m farther, r. to Welch Pool* 8½ *m.*		
* *NEWTOWN* - -	7	176¾

* *ABERYSTWITH, as in p.* 141, *and in the adjoining column* -	43	219¾
OR,		
* *To SHREWSBURY, Shropshire, p.* 123 -	—	161¾
* *MONTGOMERY, p.* 130 - - - -	21	182¾
* *ABERYSTWITH, as above* - - - - -	52	234¾

Devil's Bridge. From this bridge across the river Rhediol are some beautiful views, and travellers may be well accommodated at the Havod Arms. On *l.* of the Devil's Bridge, Havod, Col. Johnes, abounding with picturesque and romantic scenery.

Eskynald. Beyond, on *l*, Crosswood, Earl of Lisburne.

Aberystwith. About three miles from Aberystwith, on *l*, Nanteos, Thomas Powell, Esq.; and on *r*, Fronfraith House, Sir Thomas Bonsall. The views from Nanteos to Aberystwith are extensive and beautiful, including the vale of Rhediol, Llandabarn, Chad, Aberystwith, and the Sea.

LONDON to BIRMINGHAM, through WARWICK.

To Paddington, T. G. - *r. to Islington.*	—	½
Paddington - - - - *l. across the Grand Junction Canal to Harrow on the Hill* 9¼ *m.*	¼	¾
Kilburn - - - - - 2½ *m. farther, cross the Brent river.*	2	2¾
Hyde - - - - - -	3½	6¼
* *EDGWARE* - - - 1½ *m. farther, r. to St. Albans thro' Elstree,* 10¼ *; l. to*	1¾	8
* Stanmore - - - -	2¼	10¼
Cross Bushey Heath to Bushey, *Herts* - - - Cross the Colne river.	3	13¼

Kilburn. A mile and a half to the *r*, Belsize House, —— Everett, Esq.; and near it, on the top of the Hill, Rosslyn, a White House, Mrs. Milligan. A mile beyond Kilburn, on *l*, Brands, Lady Salusbury, and Mapes, — White, Esq.

Edgware. Between Edgware and Stanmore, on *l*, Cannon Park, — O'Kelly, Esq. At Stanmore, on *l*, J. Drummond, Esq. At the end of Stanmore, J. Forbes, Esq.

Before 11, on *r*, late — Chauvell, Esq.; and a little farther, Major Torriano.

Bushey. At the entrance of Bushey Heath, on *l*, Bentley Priory, Marquis of Abercorn; and in the bottom, a little farther to the *l*, Thieves Hole, a large house, built by Mr. Gray, a brickmaker; beyond it, Hartsborne Manor Place, Sir T. Thompson, Bt. On *l.* of Bushey, Oxhey Place, Hon. Wm.

* *WATFORD* - - - *r. to St. Albans 8 m.; l. to Rickmansworth 3.*	$1\frac{1}{2}$	$14\frac{3}{4}$	Bucknall. Through Bushey, on *r*, Bushey Grove, — Crook, Esq. and Wiggen Hall, — Capper, Esq.
Upper Highway - - *Forward to Hemel Hempstead $5\frac{1}{2}$ m.; l. to*	$3\frac{1}{4}$	18	*Watford.* On *l*, Cashiobury Park Earl of Essex. Two miles from Witford, on *r*, Russell Farm, Lady Cape; and on *l*, Grove Park, Earl of Clarendon.
Hunton Bridge - - - Cross the Gade river, and Grand Junction Canal.	$\frac{1}{4}$	$18\frac{1}{4}$	*Hunton Bridge.* On *l*, Langley Bury, — Kingsman, Esq.
King's Langley - - -	$1\frac{1}{2}$	$19\frac{3}{4}$	
Two Waters - - - *r, cross the canal to Hemel Hempstead 2 m.*	$2\frac{1}{4}$	22	*Boxmoor.* Boxmoor Hall, — Mead, Esq. At the end of Boxmoor, on *l*, Westbrook Hay, P. R. Luard, Esq.
Boxmoor - - - -	$1\frac{1}{4}$	$23\frac{1}{4}$	
Bourn End - - - -	1	$24\frac{1}{4}$	*Bourn End.* From Bourn End, on *r*, across the canal, see Hackster's End, John Field, Esq.
* *BERKHAMPSTEAD* - - - -	2	$26\frac{1}{4}$	*Berkhampstead.* Entrance, on *r*, New Lodge, John Moore, Esq.; and a little farther, on *l*, Bartletts, Augustus Pechell, Esq. At Berkhampstead, on *r*, Berkhampstead Castle, John Roper, Esq.; and beyond it, Berkhampstead Place, ———; and Harefoot, Thos. Dorrien, Esq.
North Church - - -	$1\frac{1}{4}$	$27\frac{1}{2}$	
* *TRING* - - - -	$3\frac{3}{4}$	$31\frac{1}{4}$	
Aston Clinton, *Bucks* -	3	$34\frac{1}{4}$	
* *AYLESBURY* - - *l. to London through Wendover $40\frac{1}{4}$ m.; to Thame $9\frac{3}{4}$; and to Bicester $16\frac{1}{4}$.*	4	$38\frac{1}{4}$	
Cross the Thame river.			*Northchurch.* Near, on *l*, Woodcock Hill, Sir Stephen Langston. Two miles from Northchurch, on *r*, across the Grand Junction Canal, Northcote Court, W. Smart, Esq.
Hardwick - - - -	$3\frac{1}{2}$	$41\frac{3}{4}$	
Whitchurch - - - -	$1\frac{1}{4}$	43	
WINSLOW - - -	$5\frac{3}{4}$	$48\frac{3}{4}$	
Padbury - - - - -	4	$52\frac{3}{4}$	
Cross the Ouse river.			At 30, on *r*, Penley Hall, Colonel Warren.
* *BUCKINGHAM* - *l. to Banbury through Aynhoe 18 m.*	$2\frac{3}{4}$	$55\frac{1}{2}$	
Westbury - - - -	$4\frac{3}{4}$	$60\frac{1}{4}$	*Tring.* On *r*, Tring Grove, T. Broadhead, Esq.; and on *l*, Tring Park, Sir Drummond Smith, Bart. A mile beyond Tring, on *l*, Terret House, — Gibbs, Esq.
* *BRACKLEY, Northamptonshire* - - - *r. to Towcester 11 m.; l. to Oxford $20\frac{3}{4}$.*	$2\frac{1}{2}$	$62\frac{3}{4}$	*Whitchurch.* On *l*, Oving, Rich. Hopkins, Esq.
Near Banbury, r. to Daventry 16 m.			*Winslow.* William Selby, Esq.
Cross the Oxford canal.			
* *BANBURY, Oxfordsh.* *r. to Warwick thro' Southam $22\frac{1}{4}$ m.; l. to Chipping Norton 12; and to Deddington $6\frac{1}{2}$.*	$8\frac{1}{2}$	$71\frac{1}{4}$	*Buckingham.* Two miles beyond, on *r*, Stow Park and splendid Gardens, Marquis of Buckingham.
$\frac{1}{2}$ m. beyond Banbury, r. to Warwick thro' Gaydon $17\frac{1}{2}$.			At 59, on *r*, at Shalstone, G. Huddleston Purefoy Jervoise, Esq.
			Westbury. Benj. Price Withers, Esq., and the Rev. John Duddell.
Drayton - - - - -	2	$73\frac{1}{4}$	*Wroxton.* The Abbey, Earl of Guildford.
Wroxton - - - -	1	$74\frac{1}{4}$	
Upton, *Warwickshire* -	$4\frac{1}{4}$	$78\frac{1}{2}$	*Upton.* On *l*, Earl of Westmoreland.

l. to Stratford on Avon 12¼ *m.*		
* Edge Hill - - - -	¾	79¼
* *KINETON* - - -	4¼	83½
Wellesburne Hasting -	4¼	87¾
l. to Stratford on Avon 5¼ *m.*		
Barford - - - - - -	3¾	91½
Cross the Avon river.		
Longbridge - - - -	1¼	92¾
l. to Stratford on Avon 6½ *m.*		
* *WARWICK* - - -	1¾	94½
Cross the Warwick and Birmingham canal.		
Hatton - - - - - -	3	97½
l. to Birmingham through Hockley 17 *m.*		
Wroxhall - - - -	3	100½
Near Knowle, at Rotten Row, cross the Warwick and Birmingham canal.		
* Knowle - - - -	4¾	105¼
A mile farther, r. to Kenilworth 9½ *m.*		
SOLIHULL - - -	2½	107¾
Spark Brook - - -	6	113¾
l. to Henley in Arden 13¾ *m.*		
A mile farther, r. to Coventry 16½ *m.; l. to Alcester* 19.		
* *BIRMINGHAM* -	1½	115¼

Edge Hill. From Edge Hill a very extensive prospect, and in the plain below, near Kineton, the famous battle of Edge Hill was fought, where the King's forces were defeated.

Kineton. R. Hill, Esq. A mile and three quarters beyond Kineton, at Compton, Lord Willoughby de Broke; and on *l*, Walton, Sir John Mordaunt, Bart.

Wellesburne Hasting. On *l*, B. Dews, Esq.; and about a mile to the *r*, at Newbold Pacey, Wm. Little, Esq.

Barford. On *r*, Mrs. Mills.

Warwick. The Castle, Earl of Warwick; and the Priory, H. Christ. Wise, Esq.

Wroxhall. On *l*, — Aston, Esq.

Knowle. Near, on *r*, Springfield House, Joseph Boultbee, Esq.; and at the end, on *l*, Rev. Thos. Blyth.

Solihull. On *l*, Melvin Hall, H. Greswold Lewis, Esq.

LONDON to KENILWORTH.

* *To WARWICK, Warwickshire, above* - -	—	94½
Cross the canal.		
Guy's Cliff - - - -	1	95½
Leek Wotton - - -	2	97½
* *KENILWORTH* -	2¼	99¾

Guy's Cliff. Bertie Greathead, Esq.

Kenilworth. The noble remains of its Castle, belonging to the Earl of Clarendon. King Edward II. was once a prisoner in the ancient Castle, and here Queen Elizabeth and her whole Court were entertained for seventeen days by the Earl of Leicester.

Another Road to Kenilworth.

* *To BANBURY, Oxfordshire, p.* 143 -	—	71¼
Through Banbury, r. to Southam 13 *m.*		
A mile farther, l. to Kineton 11¼ *m.*		
Warmington, *Warwickshire* - - - - -	5	76¼
Gaydon Inn - - - -	5	81¼
Harwood's House - -	3¼	84½
Near Warwick, r. to Southam 9½ *m.*		
* *WARWICK* - - -	5¾	90¼
* *KENILWORTH, above* - - - - -	5¼	95½

Warmington. Beyond, on *l*, Alrescot, T. Biddulph, Esq.

Warwick. The Castle, Earl of Warwick; and the Priory, H. Christ. Wise, Esq.

LONDON to CHESHAM.

* *To* Stanmore, *Middlesex, p.* 142 - -	—	10¼
l. to Hatch End - -	2	12¼
Pinner Green - - -	2	14¼
r. beyond the Windmill, over Ruislip Common to		
North Wood - - -	2	16¼
Bacher Heath, *Herts* -	1	17¼
Along Bacher Lane, keeping Moore Park to the *r*, and cross the Grand Junction Canal to		
**RICKMANSWORTH*	1½	18¾
r. to St. Albans 11 *m.; and to Watford* 3.		
Chorley Wood - - -	2	20¾
Cheynies, *Bucks* - -	1½	22¼
l. to Amersham 5 *m.; r. to*		
CHESHAM - - -	5	27¼
OR,		
* *To AMERSHAM, Bucks, p.* 125 - -	—	26
r. to CHESHAM - -	3	29

OR,

* *To WATFORD, Herts, p.* 143 - -	—	14¾
Cross the Gade river, and the Grand Junction Canal to		
**RICKMANSWORTH*	3	17¾
CHESHAM, as in the adjoining column -	8½	26¼

Stanmore. On *l*, J. Drummond, Esq. and J. Forbes, Esq. Between Stanmore and Hatch End, on *r*, Hartsborne Manor Place, Sir Thomas Thompson, Bart.

Pinner Green. Beyond, on *r*, Pinner Hill, Major Bracey.

Bacher Heath. Beyond, on *r*, Moore Park, C. Williams, Esq.

Rickmansworth. On *r*, Bury Park, F. Whitfield, Esq.

Cheynies. Beyond, on *r*, Latimers, Lord G. H. Cavendish.

Chesham. Hob's Hole, ———.

LONDON to IVINGHO.

* *To WATFORD, Herts, p.* 143 - -	—	14¾
r. to St. Albans 8 *m.; l. to Rickmansworth* 3.		
Upper Highway - -	3¼	18
l. over Hunton Bridge to Berkhampstead.		
Go forward, and keep the Grand Junction Canal on *r.* to		
Belswains - - - -	3½	21½
Corner Hall - - - -	¾	22¼
* *HEMEL-HEMPSTEAD* - - - -	1¼	23½
IVINGHO, Bucks - -	9½	33
OR,		
To Upper Highway, *above* - - - - -	—	18
Forward to Belswains; l. to		
Hunton Bridge - - -	¼	18¼
Cross the Gade river and Grand Junction Canal.		
King's Langley - - -	1½	19¾
Two Waters - - -	2¼	22

l. to Berkhampstead 4¼ *m.*		
r, cross the Grand Junction Canal to		
Corner Hall - - -	¾	22¾
* *HEMEL-HEMPSTEAD* - - - -	1¼	24
IVINGHO, Bucks - -	9½	33½

Watford. Through Watford, on *l*, Cashiobury Park, Earl of Essex. Two miles from Watford, on *r*, Russell Farm, Lady Capel; and on *l*, Grove Park, Earl of Clarendon.

Hunton Bridge. On *l*, Langley Bury, — Kingsman, Esq.

Hemel-Hempstead. Beyond Hemel-Hempstead, Gaddesden Place, —— Halsey, Esq. Near Hemel-Hempstead, T. A. Greene, Esq. late Lord Marchmont's. Between Hemel-Hempstead and Ivingho, on *l*, Ashridge Park, Earl of Bridgewater.

LONDON to BICESTER.

* *To AYLESBURY, Bucks, p.* 143 - -	—	38¼	*Aylesbury.* Two miles beyond, on *l*, Eythorpe, Earl of Chesterfield.
1½ m. farther, cross the river Thame.			
Waddesdon - - - -	5	43¼	*Ham Green.* Near, on *r*, Dodershall, Wm. Pigot, Esq.; and about a mile to the *l.* of Ham Green, Wooton Underwood, Lord Grenville.
Ham Green - - - -	3	46¼	*Black-Thorn Heath.* Beyond, on *l*, Sir Greg. Page Turner, Bart.
Black-Thorn Heath, *Oxfordshire* - - -	5	51¼	*Bicester.* A mile to the *r*, Caverfield, — Bullock, Esq.
* *BICESTER* - - -	3¼	54½	

LONDON to ST. ALBANS, through EDGWARE.

* *To EDGWARE, Middlesex, p.* 142 -	—	8	*Brockley Hill.* William Godfrey, Esq.
1½ *m. farther, l. to Watford* 5¼ *m.; forward to*			*Elstree.* Mrs. Reeves, John Rudge, Esq., and — Price, Esq.
Brockley Hill - - -	2	10	At 13, on *r*, Kendall's Hall, William Phillimore, Esq.
Elstree, *or* Idlestry, *Herts* - - - - -	1	11	*Radlet.* On *r*, Organ Hall, — Willis, Esq., and Newberys, — Durell, Esq.
Radlet - - - - -	3	14	
Colney Street - - -	2¼	16¼	
Frogmore - - - -	1	17¼	*St. Stephen's.* Near, on *l*, St. Juliens, Arnott Havard, Esq.
Cross the Coln river.			
St. Stephen's - - -	1	18¼	*St. Albans.* Holloway House, Countess Dowager Spencer.
l. to Watford 6½ *m.*			
* *ST. ALBANS* - -	1½	19¾	

LONDON to HARROW ON THE HILL.

To Paddington, *Middlesex* - - - - -	—	¾	*Paddington.* Paddington House, John Symmons, Esq.
Forward to Edgware 7¼ *m.*			
l. over the New Bridge, cross the Grand Junction Canal to			*Westborn Green.* Sam. Cockerell, Esq.
Westborn Green - -	¾	1½	
r. cross the Grand Junction Canal.			*Stone Bridge.* J. Wybourn, Esq.
Kensell Green, *the Plough* - - - -	1½	3	*Wembley Green.* R. Page, Esq.
Holsden Green - - -	1¾	4¾	At 9, on *r*, at Sudbury, Sir Wm. Green, Bart.
Stone Bridge, *Coach and Horses* - - -	1	5¾	
Cross the Brent river.			
Wembley Green - -	1¼	7	*Harrow.* Lord Northwick, and Lieut. Col. Clavering.
* Harrow on the Hill -	3	10	

LONDON to HAMPSTEAD, HENDON, and MILL HILL, MEASURED FROM HOLBORN BARS AND ST. GILES'S POUND.

From Holborn Bars, to Pancras, *Church* - -	—	1½
r. to Highgate 3 m.; l. to		
Camden Town, *Lord Southampton's Arms*	½	2
l. to Tottenham Court.		
Mother Red Cap's, *end of Camden Town* -	¼	2¼
r. to Highgate 2¼ m. l. to		
Haverstock Hill - -	¾	3
Hampstead - - - -	1¼	4¼
North End - - - -	¾	5
Goulder's Green - -	1	6
Cross the Brent river.		
Hendon, *Bear Inn* - -	1	7
l. to Edgware.		
Mill Hill - - - - -	2	9
OR,		
From St. Giles's Pound to Whitfield's Chapel	—	½
Tottenham Court - -	¼	¾
r. to Islington; l. to Paddington.		
St. James's Chapel - -	¼	1
Camden Town, *Lord Southampton's Arms*	½	1½
Mill Hill, *as above* - -	7	8½

Haverstock Hill. On *l*, see Primrose Hill and Chalk Farm.

Hampstead. On *l.* of the 3d Mile-stone, — Prior, Esq. A little farther, on *r*, two houses, called Belle Vüe, and exactly opposite, on *l*, an avenue of trees leading to Belsize House, — Everet, Esq.; and upon the Hill, just above it, Rosslyn, Mrs. Milligan; the chimnies only are visible from the road. After you pass the hollow between some trees, on *r*, a white house with iron gates before it, Samuel Gambier, Esq. Hampstead is pleasantly situated, and for years has been the residence of many genteel families. Beyond Hampstead, on the Heath, C. Bosanquet, Esq., Lord Erskine, and D. Coxe, Esq.; and on *r*, at a distance, Caen Wood, Earl of Mansfield; and Fitzroy Farm, Dowager Lady Southampton.

North End. Near, on *l*, Sir Francis Willis, Bart., and W. Fawkner, Esq.; on *r*, A. Robarts, Esq.

Hendon. Hendon Place, James Ware, Esq.

LONDON to HIGHGATE, through KENTISH TOWN.

From St. Giles's Pound to Camden Town, *as above* - - - - -	—	1½
Mother Red Cap's - -	¼	1¾
l. to Hampstead 2 m.		
Kentish Town, *road from Holborn Bars* -	½	2¼
Highgate - - - -	1¾	4

OR,		
From Holborn Bars to Pancras, *Church* -	—	1½
Beyond, l. to Hampstead by Camden Town 2¾ m.; forward to		
Kentish Town, *entrance*	1	2½
l. to Camden Town.		
Highgate - - - - -	1¾	4¼

VII.

GREAT AND DIRECT ROADS

MEASURED FROM

HICKS'S HALL,

With the ROADS branching from them to Market and Sea-Port TOWNS.

	M.	F.	P.
☞ From the Bottom of Oxford Street, where St. Giles's Pound formerly stood, to Highgate	4	0	5
From Holborn Bars to Ditto	4	3	23
From Moorgate to Ditto	4	7	33
From St. John's Street, where Hicks's Hall formerly stood, to Ditto	4	4	12
From the General Post Office, Lombard Street, to Ditto	5	1	38

☞ To find the Distances from the General Post Office, Lombard Street, add ¾ Miles to the Distances here given.

LONDON to CHESTER and HOLYHEAD, by ST. ALBANS, WOBURN, NORTHAMPTON, LUTTERWORTH, LICHFIELD, STAFFORD, and NAMPTWICH.

MAIL COACH ROAD.

To Islington *Church, Middlesex*	—	1¼
Holloway, T. G.	1	2¼
☞ A road turns off on *r*, by Duval's Lane, Muswell Hill and Colney Hatch, and falls into this road again at Whetstone.		
Highgate *r. to Enfield* 7¾ *m.; l. to Kentish Town* 2.	2¼	4½
Over Finchley Common to Whetstone	4½	9
**BARNET, Hertfordsh.*	2	11
The Obelisk, *Middlesex r. to Hatfield* 7¾ *m.; and to Hertford* 12¼; *l. to*	¾	11¾
Kitt's End	½	12¼
* South Mims	2¾	15

Whetstone. Near, on *r*, Greenhill Grove, — Read, Esq.

The Obelisk. Here the decisive battle was fought in 1471, between the Houses of York and Lancaster; in which the latter was defeated, and their Leader, the Earl of Warwick, slain.

Kitt's End. On *r*, New Lodge, — Baronneau, Esq.; and Wrotham Park, G. Byng, Esq.; on *l*, Derehams, J. Trotter, Esq.

At 13, on the *r*, Dancer's Hill, Captain Allen, and Robert Harvey Gedge, Esq.

Ridge Hill, *Herts* - -	$1\frac{1}{4}$	$16\frac{1}{4}$	*Ridge Hill.* A mile to the *l*, Shenley Parsonage, Rev. Mr. Willis; on *r*, at North Mims, H. Browne, Esq. To the *r.* of 17, Tittenhanger Park, Col. Yorke.
Colney - - - - -	2	$18\frac{1}{4}$	*Colney.* Beyond, on *l*, Porters, Marquis of Sligo.
* *ST. ALBANS* - - *r. to Hatfield* 5 *m.; and to Luton* $10\frac{1}{4}$ *; l. to Watford* 8.	3	$21\frac{1}{4}$	*St. Albans.* Near, on *l*, St. Stephens, Mrs. Howard. At St. Albans, Holloway House, Countess Dow. Spencer.
Cross the Coln river.			
Redburn - - - - - *At the 26th mile-stone, l. to Hemel Hempstead* $4\frac{3}{4}$ *m. London to*	$4\frac{1}{4}$	$25\frac{1}{2}$	On the *l.* of 23, Gorehambury, Lord Viscount Grimstone. *Redburn.* Beyond, opposite the 27th Mile-stone, on *l*, Flamstead House, remarkable for being the nursery of Edward VI. — Collin, Esq.
* *HEMEL-HEMPSTEAD* $30\frac{3}{4}$ *m.*			*Market Street.* Near, on *r*, Market Cell, Joseph Howell, Esq., formerly a nunnery of Benedictines.
* Market Street - -	4	$29\frac{1}{2}$	
* *DUNSTABLE, Bedfordshire* - - - -	4	$33\frac{1}{2}$	*Dunstable.* On *l*, Eaton Bray, — Beckford, Esq.
Hockliffe - - - - *Forward to Fenny Stratford* $7\frac{1}{2}$ *m.; l. to Leighton Buzzard* $3\frac{1}{4}$ *; r. to*	4	$37\frac{1}{2}$	*Hockliffe.* Beyond, on *l*, R. Gilpin, Esq. At 39, on *l*, Battlesden Park, Lady Page Turner; and on *r*, Milton Bryant, Sir Hugh Inglis, Bart.
* *WOBURN* - - - *r. to Ampthill* $4\frac{1}{4}$ *m.*	$4\frac{1}{4}$	$41\frac{3}{4}$	*Woburn.* On *r*, Woburn Abbey, Duke of Bedford.
Wavendon, *Bucks* - -	$3\frac{1}{2}$	$45\frac{1}{4}$	*Wavenden.* Lord Charles Fitzroy.
Broughton - - - -	$2\frac{1}{2}$	$47\frac{3}{4}$	*Newport Pagnell.* Half a mile beyond, on *l*, Lathbury, Col. Mansfield. Two miles beyond Newport Pagnell, on *r*, at Tyringham, William Praed, Esq.; near half a mile farther, on *l*, Gayhurst, Miss Wright.
Cross the Ouse river.			
* *NEWPORT PAGNELL* - - - -	$2\frac{1}{4}$	50	
Cross the Ouse river. *r. to Wellingborough* 17 *m.*			
Stoke Goldington - - *r. to Olney* 4 *m.*	$4\frac{1}{2}$	$54\frac{1}{2}$	*Horton Inn.* On *r*, Horton House, Sir Robt. Gunning, Bart.; and about three miles beyond it, on *r*, Castle Ashby, Earl of Northampton.
Horton Inn, *Northamptonshire* - - - -	4	$58\frac{1}{2}$	*Hackleton.* On *l*, at Preston, Charles Newman, Esq.
Hackleton - - - -	$1\frac{1}{2}$	60	At $63\frac{1}{2}$, on *l*, Courteen Hall, Sir Wm. Wake, Bart.
Queen's Cross - - - *l. to Stony Stratford* 12 *m.*	4	64	*Queen's Cross* was erected by Edward I. to the memory of Eleanor his Queen; and adjoining thereto is Delapre Abbey, Edw. Bouverie, Esq.
* *NORTHAMPTON* - *l. to Daventry* 12 *m.; r. to Wellingborough* 11.	2	66	*Kingsthorpe.* On *l*, Mrs. Fremeaux.
Kingsthorpe - - - - *r. to Market Harborough* $15\frac{1}{4}$ *m.; l. to*	$1\frac{1}{2}$	$67\frac{1}{2}$	Beyond 69, on *r*, Boughton House, R. Vyse, Esq.
Chapel Brampton - -	$2\frac{3}{4}$	$70\frac{1}{4}$	*Chapel Brampton.* On *r*, N. Pearce, Esq. At $72\frac{1}{4}$, a mile to the *l*, on a Hill, see Holdenby House, where King Charles I. was imprisoned by the Parliament-Forces; and on *r*, at Spratton, Andrew Nacket, Esq.
Creaton - - - - -	$3\frac{1}{2}$	$73\frac{3}{4}$	*Creaton.* Near, on *l*, Teeton House, John Langton, Esq. About a mile

Thornby - - - -	3½	77¼
* Welford - - - -	3¼	8½
r. to Leicester 16 m.		
Cross the Avon river.		
Near North Kilworth, r. to Market Harborough 8 m.		
North Kilworth, *Leicestershire* - - - -	3¼	83¾
Walcote - - - - -	3¼	87
* *LUTTERWORTH* -	2	89
r. to Leicester 12½ m.; l. to Rugby 8; and to Coventry 15¼.		
Bitteswell - - - -	1	90
Claybrook - - - -	3	93
High Cross *(on Watling Street)* - - - -	2	95
☞ *Here two Roman roads cross each other, the one from Cardigan to Lincoln is called the Fosse, and the other from Dover towards Chester is called the Watling Street. From which circumstance this spot has been supposed to be about the centre of England.*		
r. to Leicester 12½ m.		
Smockington - - -	1	96
☞ The traveller in a chaise, &c. may go forward along Watling Street, which saves above a mile; but the Mail Coach turns on the *r.* to		
Burbage - - - - -	2½	98½
Near Hinckley, r. to Leicester 12½ m.		
* *HINCKLEY* - - -	1	99½
r. to Ashby de la Zouch 16¼ m.		
1½ m. from Hinckley, the Mail Coach comes into the Watling Street again; l. to Nuneaton from Hinckley 5 m. London to		
* *NUNEATON* 104½ *m.*		
Witherley - - - -	7	106½
Cross the Anker river.		
l. to Nuneaton 5 m.		
* *ATHERSTONE, Warwickshire* - -	1	107½
r. to Burton upon Trent 20 m; and to Tamworth by Grendon 9; l. to Coleshill 9.		

beyond Creaton, on *l*, Hollowel William Lucas, Esq.

At 75, on *r*, Cottesbrooke, Sir Williar Langham, Bart.; and a little farthe on *l*, Guilsborough, W. Z. L. Ward Esq.

Thornby. On *l*, J. W. Roberts, Esq Two miles beyond Thornby, on r Naseby Field, which is judged to b the centre of England: in this place about two miles N. E. of Naseby was fought the fatal and decisive battl between Charles I. and the Parliament Army. In the village of Naseby, op posite the Church, is the source of th Avon, Nen, and Ise rivers.

Welford. A mile before, on *r*, Sulby Hall, Mrs. Payne.

Walcote. Beyond, on *r*, at Misterton — Franks, Esq.

Lutterworth. On *l*, a new house, the Hon. and Rev. Henry Ryder, brother to Lord Harrowby.

Bitteswell. The Rev. James Powell; two miles farther, at Ullesthorpe, John Goodacre, Esq.

Claybrook. On *l*, Christ. Saverland, Esq.; and on *r*, Thos. Dicey, Esq.

Hinckley. Two miles beyond, on *r*, Linley Hall, Bracebridge Abney, Esq.; and on *l*, Weddington Hall, Samuel Whalley, Esq.

Witherley. On *l*, Caldecot Hall, Hon. Mr. Bowes; Oldbury, — Okeover, Esq.; and Mancester, a Roman station.

Atherstone. Beyond, on *r*, Merrivale Abbey and Hall, Dugdale Stratford Dugdale, Esq. M. P. for the county of Warwick.

Hall End - - - -	4	111½	*Tamworth*, an ancient Castle, belonging to the Marquis of Townshend. Tamworth was formerly the residence of the Mercian Kings; and the Church which was once collegiate, is an ancient structure. Mr. Guy, who so nobly endowed the Hospital in Southwark, which bears his name, was a native of this place, and the founder of an excellent Charity here.
Wilnecote - - - -	1½	113	
Beyond Wilnecote, l. through the Whitacres to Coventry 18 *m.*			
☞ Here you may go forward cross the Tame river and canal to Fazeley, Staffordshire, 1½ m.; then turn on *r.* to Tamworth 1¼; in all 2¾; or leave Fazeley on *l*, and turn on *r.* to			
* *TAMWORTH, Staffordshire* - - - -	2½	115½	*Lichfield.* Entering, on *l*, Mr. Glover, the landscape painter, and C. Simpson, Esq. See the Cathedral, with its triple spire, and its seven windows of painted glass, purchased at the dissolution of an Abbey at Liege, in 1800; and in the Market Place, the House in which Dr. Samuel Johnson was born. Leaving Lichfield, on *l*, Beacon Place, G. Hand, Esq. On an eminence, on *l*, a mile from the city, Maple-Hays, Mrs. Furnival. Three miles beyond, on *r*, Liswis Hall, Miss Tysons.
r. to Ashby de la Zouch 13½ *m.; and to Burton upon Trent* 15; *l. to Coleshill* 9¾; *and to Sutton Coldfield* 7¼ *m.*			
Cross the Tame river and Grand Junction Canal.			
Hoppas - - - - -	2¼	117¾	
* LICHFIELD - -	5¾	123½	
☞ This road to Lichfield is 5¼ m. farther than by the route of the Liverpool Mail Coach, through Daventry, Coventry, and Coleshill.			
r. to Ashborn 24 *m.; and to Abbots Bromley* 10½; *l. to Birmingham* 15¾; *and to Walsall* 9.			*Bruerton.* On *r*, Rev. G. Talbots; on *l*, at a distance, Beaudesart Park, Earl of Uxbridge.
Longdon Green - -	3¼	126¾	*Wolseley Bridge.* Before, on *l*, Hagley, Lord Viscount Curzon. At Wolseley Bridge, Wolseley Hall, Sir Wm. Wolseley, Bart.; and opposite, a handsome brick house, ———. Beyond Wolseley Bridge, on *l*, Oak Hedge, Mrs. Anson; farther on *r*, Shugborough, Lord Visc. Anson, a fine building, with a great variety of wood and water; and exactly opposite, Mount Pleasant, Thos. Sellick Brome, Esq.
Longdon - - - -	¾	127½	
Bruerton, *or* Brereton -	2	129½	
RUGELEY - - -	1½	131	
* Wolseley Bridge - -	2¼	133¼	
r. to Stone 12¼ *m.; l. to*			
Milford - - - - -	3¾	37	
Weeping Cross - - -	1¾	138¾	
l. to Walsall 15 *m.*			
Cross the canal and the Penk river.			
Near Stafford, l. to Penkridge 5½ *m.*			*Stafford.* Here are two handsome Churches: the front of St. Mary's is a curious piece of antiquity. The County Infirmary, supported by voluntary contribution, was finished in 1772. Two miles from Stafford, on *l*, Cresswell, Lord Chichester.
r, cross the Sow river to			
* *STAFFORD* - - -	2	140¾	
r. to Stone 7¼ *m.; and to Sandon* 5; *l. to Newport* 13.			
Great Bridgeford - -	3¼	144	
Cross the Sow river.			
l. to Newport 10 *m.*			
Walton - - - - -	1¾	145¾	

* *ECCLESHALL* - *r. to Stone* 6 *m.; l. to Newport* 9.	2	147¾	*Eccleshall.* Beyond, on *r*, the Castle, Bishop of Lichfield and Coventry. Two miles from Eccleshall, on *l*, Sugnal Hall, John Thomas, Esq.
Broughton - - - - 3 *m. farther, r. to Newcastle* 10½; *l. to Drayton* 4. *London to*	5¼	153	*Broughton.* John Broughton, Esq.
* *DRAYTON, Shropshire,* 160 *m.*			*Bridgemore.* A mile from Bridgemore, on *l*, Doddington Hall, Sir T. Broughton, Bart.
Muckleton - - - -	3¾	156¾	*Stapeley.* On *r*, James Bayley, Esq.
Knighton - - - - ½ *m. farther, r. to Stone* 13.	2	158¾	*Namptwich* has a noted market for Cheese and Salt. The finest dairy-land in the county lies in the neighbourhood, whence great quantities of that excellent rich Cheese, for which Cheshire is celebrated, are produced. A mile from Namptwich, on *l*, Dorfold Hall, J. Tomkinson, Esq.
Dormoton, *Shropshire* - ¼ *m. farther, r. to Newcastle* 8½.	¾	159½	
* Woore - - - - *l. to Whitchurch* 13½ *m.; and to Drayton* 7.	¾	160¼	
Bridgemore, *Cheshire* -	2	162¼	
Walgherton - - - -	3	165¼	
Stapeley - - - - - *Beyond Stapeley, r. to Newcastle.*	1¾	167	*Barbridge.* Beyond, on *r*, Calveley Hall, Earl of Dysart; and on *l*, Crewe Hall, Lord Crewe.
* *NAMPTWICH* - - *l. to Whitchurch* 10 *m.; and to Drayton* 12¾. Cross the Wever river.	2¼	169¼	*Tarporley* is a pleasant town, though small, and is chiefly remarkable for being the place where many of the principal gentlemen in the county assemble at an annual hunt.
Acton - - - - -	1	170¼	
Hurleston - - - -	1¼	171½	*Dutton.* Dutton Hall, J. Egerton, Esq.
Barbridge - - - - Cross the Chester canal.	1¼	172¾	*Tarvin.* Three miles from Tarvin, on *r*, Ashton Heyes, H. A. Leicester, Esq.
Highway Side - - -	2½	175¼	
* *TARPORLEY* - - *r. to Northwich* 10 *m.*	3	178¼	*Vicar's Cross.* Half a mile from Vicar's Cross, on the *l*, at Christleton, Thomas Ince, Esq., and F. Claverley, Esq.
Utkinton - - - -	1½	179¾	
Clotton - - - - -	1	180¾	
Dutton - - - - -	1	181¾	*Boughton.* Boughton Hall, Rev. Weston Bayley.
Tarvin - - - - - *r. to Frodsham* 7¾ *m. and to Northwich* 12.	1½	183¼	
Stanford Bridge - -	1½	184¾	*Chester* is a large and ancient City, with a noble Bridge of twelve arches across the Dee. Here are eleven Parishes, nine Churches, a Cathedral, and an ancient Castle. The streets are spacious, and the houses, which are chiefly of timber, are built with piazzas before them. Chester has a constant communication with Ireland, and its two annual fairs are noted for the sale of Irish Linens.
Vicar's Cross - - - *r. to Frodsham* 9½ *m.* Cross the Chester canal.	1¾	186½	
Boughton - - - - *l. to Whitchurch* 19 *m.*	1½	188	
* CHESTER - - - *r. to Frodsham* 11 *m.; to Liverpool across the Ferry* 18; *and to Park Gate* 12. Cross the river Dee.	1¼	189¼	

A mile beyond Chester, l. to Wrexham $10\frac{1}{4}$ *m.*		
Cross the Ellesmere canal.		
Broughton, *Flintshire* -	$4\frac{1}{2}$	$193\frac{3}{4}$
A little farther, l. to Mold $6\frac{1}{2}$ *m.*		
HAWARDEN - - -	$2\frac{1}{2}$	$196\frac{1}{4}$
Ewloe Castle - - -	$2\frac{1}{2}$	$198\frac{3}{4}$
Northorp - - - -	$2\frac{1}{2}$	$201\frac{1}{4}$
r. to Flint 3 *m.; l. to Mold* 3.		
Halkin - - - - -	$2\frac{3}{4}$	204
A mile farther, r. to Flint $2\frac{1}{2}$ *m.*		
* *HOLYWELL* - -	$3\frac{3}{4}$	$207\frac{3}{4}$
l. to Denbigh 12 *m.*		
Brick Kiln - - - -	$5\frac{3}{4}$	$213\frac{1}{2}$
* ST. ASAPH - - -	$4\frac{1}{4}$	$217\frac{3}{4}$
l. to Denbigh $5\frac{1}{4}$ *m.*		
Cross the Elwy river.		
l. to Denbigh $5\frac{1}{4}$ *m.*		
Llan St. Sior, or St. George's, *Denbighsh.*	$4\frac{3}{4}$	$222\frac{1}{2}$
ABERGELEY - - -	$2\frac{1}{4}$	$224\frac{3}{4}$
Llandulas - - - -	$2\frac{1}{4}$	227
Cross the Conway river.		
* *ABERCONWAY, Caernarvonshire* - -	$9\frac{7}{4}$	$236\frac{1}{4}$
l. to Llanrwst 12 *m.*		
Over Penmaen Mawr Mountain to		
Aber - - - - - - -	$9\frac{1}{4}$	$245\frac{1}{2}$
r. across the Lavan Sands and Ferry to Beaumaris $5\frac{1}{4}$ *m. London to*		
* *BEAUMARIS* $250\frac{3}{4}$ *m.*		
From Beaumaris to Llangefni is 10 *m.; thence to Holyhead, as below, &p.* 154.		
Llandygau - - - -	$3\frac{3}{4}$	$249\frac{1}{4}$
BANGOR - - - -	2	$251\frac{1}{4}$
l. to Caernarvon 9 *m.*		
* Bangor Ferry - - -	$1\frac{1}{4}$	$252\frac{1}{2}$
Cross the Menai Strait, and enter Anglesea.		
Braint - - - - - -	$2\frac{1}{2}$	255
r. to Beaumaris 5 *m.*		
Llangefni - - - -	$5\frac{1}{4}$	$260\frac{1}{4}$
r. to Llanerchymedd $6\frac{1}{2}$ *m.*		
* Gywndi, *or* Halfway House - - - - -	5	$265\frac{1}{4}$

Hawarden. Near, on *r*, Hawarden Castle, Lady Glynn; and on *l*, Hawarden Ease, William Boydell, Esq.

Ewloe Castle. Beyond, on *r*, Aston Hall, — Dundas, Esq.

Northorp. Near, on *l*, Lower Sychtin, Rev. John Conway Potter; and beyond it, Middle Sychtin Hall, John Wynn, Esq. On *r.* of Northorp, at Kelstreton near the Sea, John Edwards, Esq., and near it, William Dickes, Esq.

Halkin. On *l*, Halkin Hall, Earl Grosvenor, and a little farther, Robert Hughes, Esq.

Holywell. Three miles beyond, on *r*, Whitford Church; close by it, Downing, the seat of the late celebrated traveller and historian, Thos. Pennant, Esq., now of his son, David Pennant, Esq.; about a quarter of a mile farther, Old Downing, Thos. Thomas, Esq.; and a mile beyond, near the Sea, Mostyn Hall, Sir Thomas Mostyn, Bart.

St. Asaph. The Bishop's Palace. Going up the hill beyond, on *l*, Mr. Lloyd, of Cefn; on *r*, see Rhyddlan Castle, and farther on *r*, Sir John Williams. Two miles on *l*, Plâsnewydd, Right Hon. Sir Arthur Paget, K. B. Four miles beyond St. Asaph, on *r*, Kinmel Hall, Rev. Edward Hughes, part-owner of the famous Copper Mine in Anglesea, called Parry's Mountain; and a little beyond, on *l*, Adwynt, J. Roberts, Esq.

Abergeley. A mile beyond, on *r*, Gwrych, Robt. Hesketh, Esq.

Aberconway. The Castle. Near the Conway river, on *r*, Marl, the late Thomas Williams, Esq. M. P. for Marlow. This gentleman had a share in the celebrated Parry's Copper Mine in Anglesea, and the management of the whole Copper concern in the Island, Cornwall, &c.

Beaumaris. The Castle, and Lord Bulkeley.

Llandygau. On *r*, Penrhyn, Lady Penrhyn. About a mile from Llandygau, on *r*, Lime Grove, Benjamin Wyatt, Esq.

Bangor Ferry. Near, on *l*, Gorphwysfa, Thos. Parry Jones, Esq.

Llangefni. Two miles before, on *l*,

Bodedern - - - -	4	269¼	Hirdrefraig, Mrs. Lloyd, and half a mile farther, on *l*, Tregarnedd, Samuel Grindley, Esq.
Llanyngenedl - - -	1¼	270½	
Here the road divides; if the tide be out you may keep to the *r.* over the sands, otherwise turn to the *l.* to			*Bodedern.* Three quarters of a mile beyond, on *r*, at Baron Hill, Presaddfedd, Lord Bulkeley.
* *HOLYHEAD* - -	7¼	277¾	

LONDON to AMPTHILL and BEDFORD, by LUTON.

* *To ST. ALBANS, Herts, p.* 149 - -	—	21¼	*Harpenden.* Before, on *r*, Sandridge Lodge, G. S. Martin, Esq. At Harpenden, Harpenden Lodge, Colonel Hadden.
Harpenden, *entrance of*	4	25¼	
Gibraltar Inn - - -	3¾	29	*Gibraltar Inn.* On *r*, Luton Park, Marquis of Bute.
* *LUTON, Bedfordsh.*	2	31	
Cross the river Lea.			*Luton* is noted for the manufacture of Straw Hats. In the Church is a curious hexagonal Gothic Font.
Barton in the Clay - -	6½	37½	
New Inn - - - - -	1¾	39¼	
Silsoe - - - - - -	1¼	40½	*Barton in the Clay.* Rev. Mr. Hawkins, and J. Stuart, Esq.
Clophill - - - - - -	1¾	42¼	
l. to Maulden 1 *m.; thence to Ampthill* 2. *London to*			*Silsoe.* On *r*, Wrest Park, Lady Lucas.
* *AMPTHILL* 45¼ *m.*			*West End.* A mile beyond, on *r*, Hawne Place, Lord Carteret.
West End - - - - -	2	44¼	
Willshampstead - -	2¾	47	*Ampthill.* Ampthill Park, Earl of Upper Ossory.
Elstow - - - - - -	2¼	49¼	
l. to Ampthill 6¼ *m.*			*Elstow.* Elstow Lodge, Samuel Whitbread, Esq.
* *BEDFORD* - - -	1¾	51	

LONDON to AMPTHILL and BEDFORD, by DUNSTABLE.

* *To DUNSTABLE, Bedfordshire, p.* 149	—	33½	*Dunstable* is seated on a dry chalky Hill, and is famous for its elegant Hats, Baskets, &c. made of Straw. It is a place of great antiquity: the Danes destroyed it, and it was rebuilt by Henry I.
r. to Houghton Regis -	1½	35	
Chalgrave - - - - -	2½	37½	
Toddington - - - - -	1	38½	
Westoning - - - - -	3	41½	
Flitwick - - - - - -	1¼	42¾	
Dennel End - - - - -	1	43¾	*Houghton Regis.* — Brandiff, Esq.
* *AMPTHILL* - -	1½	45¼	*Toddington.* Beyond, on *l*, Toddington Park, Sir Michael Cromie, Bart.
l. to Woburn 7¼ *m.*			
Pass between Houghton and Ampthill Parks to			*Flitwick.* Near, on *r*, R. Trevor, Esq.
Houghton Conquest, T. G. - - - - - -	1½	46¾	*Ampthill.* Beyond, on *l*, Ampthill Park, Earl of Upper Ossory; on *r*, Houghton Park, Duke of Bedford.
Kempston Hardwick -	2½	49¼	
Elstow - - - - - -	2¼	51½	
r. to Luton 18¼ *m.*			*Elstow.* Elstow Lodge, Samuel Whitbread, Esq.
* *BEDFORD* - - -	1¾	53¼	

LONDON to AMPTHILL and BEDFORD, by WOBURN.

* *To WOBURN, Bedfordshire, p.* 149 - -	—	41¾	*Woburn.* Woburn Abbey and Park, Duke of Bedford. The neighbourhood of Woburn abounds with Fullers'-earth, useful in the manufacture of Cloth.
Pass thro' Woburn Park to			
Ridgemont - - - -	2	43¾	*Ridgemont.* On *l*, Thomas Potter, Esq.
Lidlington, T. G. - -	2¼	46	*Lidlington*, T. G. Near, on *l*, Brogborough Park and Lidlington Park.
Millbrook - - - -	1¾	47¾	
Here you may turn on the *l*, and leave Ampthill on the *r*, which will save about a mile of distance; on *r*. to			
* *AMPTHILL* - -	1¼	49	
* *BEDFORD, as p.* 154	8	57	

LONDON to MARKET HARBOROUGH, by WELLINGBOROUGH and KETTERING.

* *To NEWPORT PAGNELL, Bucks, p.* 149 - - - - -	—	50	*Olney.* On *r*, Clifton, A. Small, Esq.; on *l*, Weston Underwood, G. Courtenay, Esq.
Through the town, l. to Northampton 16 *m.*			*Bozeat.* On *l*, Easton Mauduit, Lord Grey de Ruthyn; and about two miles from the road, on *l*, Castle Ashby, Earl of Northampton; and about two miles on *r*, Henwick House, Richard Orlebar, Esq.
Cross the river Ouse.			
Sherrington - - - -	2	52	
Emberton - - - -	2	54	
Cross the Ouse river.			
Olney - - - - - -	1	55	*Wollaston.* Rev. Septimus Hodgson.
l. to Stoke Goldington 4 *m.; thence to Northampton* 11½; *r. to Bedford* 11¾.			*Wellingborough.* Entering Wellingborough, on *l*, Earl Brooke and Warwick.
Warrington - - - -	1½	56½	
Bozeat, *Northamptonsh.*	3½	60	*Great Harrowden.* Earl Fitzwilliam. About two miles to the *r.* of Great Harrowden, at Finedon, Earl of Egmont.
Wollaston - - - -	3	63	
Long Bridge - - -	3	66	
Cross the river Nen.			
* *WELLINGBOROUGH* - - - -	1	67	*Isham.* A mile to the *l*, at Orlingbury, A. Young, Esq., and the Rev. Mr. Whitenhurst. About a mile beyond Isham, and a mile to the *l*, at Pitchley, — Knightley, Esq.
l. to Northampton 11 *m.; r. to Thrapston* 11.			
Great Harrowden - -	1½	68½	
Isham - - - - - -	2	70½	*Kettering.* Two miles to the *r*, Boughton House, Lord Montague. About two miles beyond Kettering, on *l*, at Thorp Malso, T. C. Mansell, Esq.; on *r*, Glendon Hall, Mrs. Booth.
Within ¾ *m. of Kettering, r. to Thrapston* 8¾ *m.; and to Higham Ferrers* 9.			
* *KETTERING* - -	3½	74	
r. to Uppingham 14¼ *m.*			
Rothwell, *or* Rowell -	4	78	*Rothwell.* Late Serjeant Hill. About two miles to the *r.* of Rothwell, at Rushton, Hon. Mrs. Cockayne.
Desborough - - - -	1½	79½	
The Fox Inn - - -	2	81½	

Little Bowden - - -	3	84½	*Little Bowden.* Between the Fox Inn and Little Bowden, on *r*, Dingely, late John Peach Hungerford, Esq.
Beyond Little Bowden, l. to Northampton 17 *m.*			
Cross the Welland river.			*Market Harborough* is seated on the Welland river, about nine miles from its source. Here is a near Market-house, built by the late Earl of Harborough.
* *MARKET HARBOROUGH,* M. H. *Leicestershire* - - -	¾	85¼	

LONDON to RUGBY, by NORTHAMPTON.

* *To NORTHAMPTON, Northamptonshire, p.* 149 - - -	—	66	*try by Dunchurch* 13½ *m.; r. to*
Cross the Union canal.			* *RUGBY* - - - - 2½ 85
l. to Daventry 11 *m.*			*Dallington.* R. Blencowe, Esq.
Dallington - - - -	1½	67½	*Harlestone.* On *l*, Robert Andrews, Esq. A mile beyond Harlestone, on *l*, Althorpe Park, Earl Spencer; on *r*, at Holdenby, or Holmby, Holmby House, where King Charles I. was imprisoned by the Parliament forces.
Harlestone - - - -	2½	70	
East Haddon - - -	3½	73½	
West Haddon - - -	3½	77	
Crick - - - - - - -	2½	79½	
A mile farther, r. to Lutterworth 9 *m.; l. to Daventry* 7.			*East Haddon.* H. Sawbridge, Esq. Between West Haddon and Crick, on *l*, Silsworth Lodge.
Cross the Oxford canal.			
Hill Morton, *Warwicksh.*	3	82½	*Rugby.* A celebrated Grammar School, of which the Rev. Dr. Wooll is master.
A mile farther, l. to Coven-			

LONDON to LEICESTER, by WELFORD.

* *To* Welford, *Northamptonshire, p.* 150 -	—	80½	☞ *The annexed road to Leicester is better than that through Market Harborough, and nearer by a mile: see the Mail Coach road from London to Carlisle.*
Husbands' Bosworth, *Leicestershire* - -	2½	83	
r. to Market Harborough 6 *m.; l. to Lutterworth* 7.			*Husbands' Bosworth.* F. Turville, Esq.
Shearsby - - - - -	4¾	87¾	*Wigston.* Beyond, on *r*, at Knighton, Knighton Lodge, Sir Edmund Cradock Hartopp, Bart. Within a mile of Leicester, on *l*, at Branston, Branston Hall, C. Winstanley, Esq.
Cross the Union canal.			
Wigston - - - - -	5¼	93	
* *LEICESTER* - -	3½	96½	

LONDON to BURTON UPON TRENT, by HINCKLEY and ASHBY-DE-LA-ZOUCH.

* *To HINCKLEY, Leicestershire, p.* 150 -	—	99½	*Hinckley* commands a fine view of the surrounding country. It has a large Church, with a lofty Spire, and had formerly a Castle, the residence of John of Gaunt. Here is a considerable manufacture of Stockings.
Stapleton - - - -	3	102½	
Cadeby - - - - -	2½	105	
l. to Market Bosworth 1½ *m. London to* *MARKET BOSWORTH* 106½ *m.*			*Market Bosworth.* Bosworth House, Mrs. Pochin. Near this place was fought the famous battle in which King Richard III. was killed.

Osbaston - - - - -	1¾	106¾
Nailston - - - - -	1¼	108
Ibstock - - - - -	2½	110½
Just before Ravenstone, r. to Leicester 14 m.		
Ravenstone - - - -	2¼	112¾
Near Ashby-de-la-Zouch, r. to Loughborough 12 m.; and to Nottingham 19½.		
* *ASHBY-DE-LA ZOUCH* - - - -	3	115¾
l. to Tamworth 13½ m.		
Butt House, *Derbysh.* -	3½	119¼
r. to Hartsborn 1¼ m.; l. to Measham 5; a little farther, l. to Caldwell 4½.		
Midway Houses - -	1½	120¾
Stag and Hounds, *Bradby Park* - -	1¼	122
Near Burton upon Trent, l. to Atherstone 19 m.		
Cross the river Trent.		
* *BURTON UPON TRENT, Staffordsh.*	2¾	124¾

Osbaston. Osbaston Hall, J. Cockshutt, Esq.

Ashby-de-la-Zouch. The ruins of the Earl of Huntingdon's Castle, where King James I, with his whole Court, resided for several days.

Bradby. Bradby Hall, Earl of Chesterfield.

Burton upon Trent. Drakelow, Sir — Gresley, Bart. Here is a large dining-room, painted in exquisite landscapes, by Paul Sandby, Esq. On *l.* of Burton upon Trent, Sinai Park, Earl of Uxbridge.

LONDON to BURTON UPON TRENT, by COVENTRY, NUNEATON, and ATHERSTONE.

* *To COVENTRY, Warwickshire. See the road to Liverpool, p. 160* - - - - -	—	91
Cross the Coventry canal.		
Foleshill - - - - -	2	93
Cross the Coventry canal.		
Longford - - - - -	1	94
Cross the Coventry canal.		
Bedworth - - - -	2	96
Cross the Coventry canal.		
Griff - - - - - -	1½	97½
Cross the Coventry canal.		
Chilvers Coton - - -	1¾	99¼
* *NUNEATON* - -	½	99¾
r. to Hinckley 5 m.		
Cross the Coventry canal.		
* *ATHERSTONE* -	5½	105¼
A mile farther, l. to Grendon 2 m.; thence to Polesworth 2; to Glass Gate 2½; and to Tamworth 1½. London to		
**TAMWORTH* 114¼ *m.*		
Sheepy, *Leicestersh.* -	3	108¼
Twycross - - - -	2¼	110½
Snareston - - - -	3½	114

Grendon. In the road to Tamworth late Lord Robert Bertie.

Polesworth. On *r*, in the Tamworth road, Bramcote, Sir Francis Burdett, Bart.

Tamworth. An ancient Castle, belonging to the Marquis Townshend.

Sheepy. Lady Carhampton, E. Wilmot, Esq., and Rev. Dr. Bell.

Twycross. About two miles beyond, on *r*, Gopsall Hall, the Hon. — Curzon, son to Baroness Howe. Here is a magnificent collection of paintings left by Mr. Jennings.

Snareston. S. Madden, Esq. About two miles to the *l.* of Snareston, at Great Appleby, G. Moore, Esq. Two miles beyond Snareston, in the road to Ashby-de-la-Zouch, at Measham, J. Wilkes, Esq., and William Hill, Esq.

Cross the Mease river.		
* Measham, *Union Inn*	1½	115½
l. to Tamworth 10 *m.; r. cross the canal to Ashby-de-la-Zouch* 3½. *London to*		
* *ASHBY-DE-LA-ZOUCH* 119 *m.*		
Forward to		
Crickett's Inn - - -	2	117½
Over Seal - - - -	1½	119
CastleGreasley, *Derbysh.*	2	121
Stanton - - - - -	2	123
Stapenhill - - - -	1	124
Near Burton upon Trent, r. to Ashby-de-la-Zouch 8½ *m.*		
Cross the river Trent.		
* *BURTON UPON TRENT, Staffordsh.*	¾	124¾

OR,		
To Twycross, *Leic.p.*157	—	110½
Appleby - - - - -	3	113½
A little farther, r. to Ashby-de-la-Zouch 5½ *m.; l. to Tamworth* 8.		
Stretton - - - - -	2	115½
Crickett's Inn - - -	1	116½
* *BURTON UPON TRENT, Staffordsh. as in the adjoining col.*	7¼	123¾

Over Seal. J. Jervis, Esq., and Rev. W. Gresley.

Burton upon Trent has a fine Bridge over the Trent, a quarter of a mile in length, built of free-stone, and supported by thirty-seven arches. This place is celebrated for its excellent Ale, great quantities of which are sent down the river to Hull, and exported thence to other parts of the kingdom, and abroad.

LONDON to BURTON UPON TRENT, by TAMWORTH.

* *To TAMWORTH, Staffordshire, p.* 151	—	115½
Elford - - - - - -	4½	120
Cross the Tame river.		
4 *m. beyond Elford, l. to Lichfield* 5½ *m.*		
Wichnor Bridge Inn -	4½	124½
Cross the Trent river.		
Branston, T. G. - - -	3¾	128¼
Cross the Burton canal.		
* *BURTON UPON TRENT,* M. H. - -	2¼	130½

Elford. On *l*, Fisherwick Park, formerly Marquis of Donegall; and Elford Hall, Viscountess Andover.

Wichnor Bridge Inn. On *l*, Wichnor Lodge, — Levett, Esq.; on *r*, Catton Hall, E. Horton, Esq.

Branston. On *r*, across the Trent, Drakelow, Sir — Gresley, Bart.; and Walton, Major Desbrowe.

Burton upon Trent. On *r*, Stapenhill, Mrs. Henshaw.

LONDON to HALTON.

To Tarvin, *Cheshire, p.* 152 - - - - -	—	183¼
Ashton - - - - - -	2	185¼
Alvanley - - - - -	3¾	189
Netherton - - - -	2	191
l. to Chester 10 *m.*		
* *FRODSHAM* - -	1	192
Cross the Wever river.		
Sutton - - - - - -	2	194
Forward to Warrington 7½ *m.; l. to*		
HALTON - - - -	1½	195½

Ashton. About a mile beyond, on *r*, Ashton Hayes, H. Leicester, Esq.

Frodsham. D. Ashley, Esq.

Sutton. On *r*, Aston Hall, H. Aston, Esq. Halfway between Sutton and Halton, on *l*, Hallwood, R. Newton, Esq.

Halton. Beyond, on the north of the Grand Trunk canal, Norton Hall, T. Brooke, Esq.

LONDON to RUTHEN, by CHESTER.

* *To* CHESTER, *Cheshire, p.* 152 - -	—	189¼
Broughton, *Flintshire* -	4½	193¾
r. to Holywell 14 *m.*		
Within a mile of Mold, l. to Wrexham 11¼ *m.*		
* *MOLD* - - - -	7½	201¼
r. to Flint 6¼ *m.; and to Denbigh* 16¼.		
Llanbeder Hall - -	6½	207¾
**RUTHEN, Denbighsh.*	1½	209¼

Broughton. On *l*, Broughton Hall, Rev. Mr. Bayley.

Mold. A mile and three quarters beyond, on *l*, Fron, Rev. Mr. Williams.

Llanbeder Hall. Rev. Mr. Thelwall.

LONDON to LIVERPOOL, by DUNSTABLE, STONEY STRATFORD, DAVENTRY, COVENTRY, COLESHILL, LICHFIELD, STONE, CONGLETON, KNUTSFORD, and WARRINGTON.

MAIL COACH ROAD, PRINCIPALLY N. M.

* *To DUNSTABLE, Bedfordshire, p.* 145	—	33½
Hockliffe - - - -	4	37½
r. to Woburn 4¼ *m.; l. to Leighton Buzzard* 3¼.		
London to		
* *LEIGHTON BUZZARD* 41 *m.*		
* Brickhill, *Bucks* - -	5½	43
Cross the Grand Junction Canal.		
Fenny Stratford - -	2	45
Hartford Bridge - -	2	47
Shenley, *entrance of* -	1½	48½
* *STONEY STRATFORD* - - - -	3½	52
Cross the river Ouse and the Grand Junction Canal.		
r. to Northampton 14 *m.*		
Old Stratford, *Northamptonshire* - - -	¾	52¾
Potterspury - - - -	2	54¾
Heavencot - - - -	4¼	59
* *TOWCESTER* - -	¾	59¾
l. to Brackley 11 *m.*		
Cross the Tone river.		
r. to Northampton 9.		
Foster's Booth - - -	4	63¾
r. to Northampton 7 *m.; l. to Brackley* 17.		
Weedon Beck - - -	4	67¾
Cross the Grand Junction Canal.		
r. along the Watling Street		

Hockliffe. Beyond, on *l*, Battlesden Park, Lady Page Turner; and on *r*, Milton Bryant, Sir H. Inglis, Bart.

Brickhill. Near, W. H. Hanmer, Esq.; on *l*, Duncombe Place, P. D. Pauncefort, Esq.

Stoney Stratford. On *r*, Wolverton, T. Harrison, Esq.; and on *l*, Thornton Hall, T. Sheppard, Esq.

Old Stratford. On *r*, Cosgrove, Major Mansell.

Potterspury. Beyond, on *l*, Wakefield Lodge, Duke of Grafton.

Heavencot. On *r*, Stoke Park, L. Vernon, Esq.; and on *l*, at Whittlebury, Rev. H. Beauclerk.

Towcester. On *r*, Easton Neston, Earl of Pomfret. About a mile and a half from Towcester, on *l*, Bradden, C. Ives, Esq.

Foster's Booth. Two miles from it, on *r*, Bugbroke, — Warren, Esq.; and about a mile farther, at Lower Heyford, J. Deval, Esq.

Weedon Beck. A great ordnance dépôt and barracks. On *l*, Stowe, Rev. Dr. Lloyd, and on *r*, Flower, R. Kirby, Esq. About three miles beyond Weedon, on *l*, at a considerable distance from the road, Fawsley Park, Rev. Sir John Knightley, Bart.

road to Atherstone 35½ *m.; and to Northampton* 9.			
* *DAVENTRY* - - *l. to Southam* 10¼ *m.; and to Banbury* 16½; *r. to Lutterworth* 16.	4¼	72	*Daventry.* Near, on *r*, Burrow Hill, a Roman Camp. At Daventry, on *r*, Norton, — Bretton, Esq.; and just beyond it, on *l*, Arbury Hill, Rev. Mr. Parkhurst. A mile and a half beyond Daventry, on *r*, at Welton, Welton Place, John Clarke, Esq.
Cross the Grand Junction Canal.			
Braunston - - - - Cross the Grand Junction Canal.	3¼	75¼	*Ryton.* On *r*, Combe Abbey, Earl of Craven.
Willoughby, *Warwicksh.*	1¼	76½	*Willenhall.* On *l*, at Baginton, W. D. Bromley, Esq.
* Dunchurch - - - *r. to Rugby* 2½ *m. London to*	3¾	80¼	
* *RUGBY* 82¾ *m.*			
Dunsmore Heath, *Blue Boar* - - - - - Cross the Fosse-way.	2¼	82½	*Coventry.* Francis Parrott, Esq. Coventry is governed by a Mayor, has three Parish Churches, two Free-schools, and several Hospitals. The houses, which are chiefly built of wood and plaster, with one story projecting over another, have a mean appearance. Its principal manufacture is Silk Ribbons: some Gauzes, Camblets, and Stuffs, are also made here.
Knightly Cross - - -	3	85½	
Ryton - - - - - -	1¼	86¾	
Finford Bridge - - - *l. to Southam* 9 *m.* Cross the Avon river.	1	87¾	
Willenhall - - - - Cross the Sow river.	1	88¾	*Whitley Bridge.* On *l*, Lord Wood.
Whitley Bridge - -	¾	89½	*Allesley.* Near, on *l*, Earl of Clonmell.
* COVENTRY - - *r. to Lutterworth* 15½ *m.; to Nuneaton* 8¼; *and to Tamworth* 18; *l. to Kenilworth* 5; *and thence to Warwick* 5¼.	1½	91	*Meriden.* A red brick house, late Sir Rd. Hill, Bart.; and opposite the Inn, Wrottesley Digby, Esq., Recorder of Lichfield.
Allesley, *or* Ausley -	2¾	93¾	*Stone Bridge.* On *r*, Packington Hall, Earl of Aylesford.
* Meriden - - - -	3½	97¼	
* Stone Bridge - - - *l. to Warwick* 14 *m.; and to Birmingham* 9½. *London to*	2	99¼	*Coleshill.* On *r*, Blithe Hall, W. Dugdale, Esq.; on *l*, Earl of Digby. Coleshill is seated on the side of a hill, on the river Coln, over which there is a Stone Bridge. From the Church-yard is an extensive prospect.
**BIRMINGHAM* 108¾ *m.* *A mile farther, l. to Castle Bromwich* 6 *m.; and thence to Whitchurch, Chester, &c; r. to* -			*Curdworth Bridge.* On *r*, Hams Hall, C. B. Adderley, Esq.
* *COLESHILL* - - *r. to Atherstone* 10 *m.; l. to Birmingham* 10½.	4	103¼	*Wishaw.* Just beyond the Green Man, near Wishaw, on *r*, Moxhull Hall, A. Hacket, Esq.; and about two miles farther, on *r*, Middleton Hall, Lord Middleton.
Curdworth Bridge - - Cross the river Tame.	2	105¼	
Wishaw, *Green Man* - *r. to Tamworth* 5¾ *m.; l. to*	2	107¼	*Basset's Pole.* About a mile beyond, on *r*, Canwell Hall, Sir R. Lawley, Bart.; and a mile beyond, Hints, W. H. C. Floyer, Esq.
Basset's Pole, *Staffordsh.*	4	111¼	

r. to Tamworth 5 *m.; l. to Sutton* 2¼.			
Weeford - - - - -	3	114¼	
Swinfen - - - - -	1¾	116	*Swinfen.* On *r*, Swinfen House, J. Swinfen, Esq.; a little farther, Freeford, R. Dyott, Esq.
r. to Atherstone 12 *m.* *A mile farther, r. to Tamworth* 6 *m.; and to Burton upon Trent* 11½.			
* LICHFIELD - -	2¼	118¼	*Lichfield* produced in the last century three celebrated persons, Dr. Samuel Johnson, Dr. James, the Inventor of the Fever Powder, and David Garrick, Esq. Three miles from Lichfield, on *r*, Liswiss Hall, Franc. Cobb, Esq.; and about a mile farther, on *l*, Beaudesart Park, Earl of Uxbridge.
☞ *This road to Lichfield is* 5¼ *m. nearer than by the route of the Chester Mail Coach, through Northampton and Lutterworth.* *From Lichfield roads branch on the r. to Derby* 23¾ *m.; to Ashborn* 24; *and to Abbots Bromley* 10½; *on l. to Birmingham* 15¾; *and to Walsall* 9.			
Longdon Green - - -	3¼	121½	*Brereton.* On *r*, Rev. G. Talbot.
Longdon - - - - -	¾	122¼	*Rugeley.* On *l*, Hagley, Lord Viscount Curzon.
Brereton, *or* Bruerton -	2	124¼	*Wolseley Bridge.* On *l*, Wolseley Hall, Sir William Wolseley, Bart.; and opposite to it, on *r*, a handsome brick House, —— ——; a little farther, on *r*, Bishton Hall, John Sparrow, Esq. Between Wolseley Bridge and Colwich, on *l*, Oak Hedge, Mrs. Anson.
RUGELEY - - - -	1½	125¾	
* Wolseley Bridge - -	2¼	128	*Colwich.* On *r*, Mount Pleasant, T. Sellick Brome, Esq.
l. to Stafford 7½ *m.* Cross the river Trent, and the Trent and Mersey canal.			*Haywood.* On *l*, Shugborough, Lord Anson, a fine building, with a great variety of wood and water. A mile beyond Haywood, on *l*, at Tixall, Thomas Clifford, Esq.
Colwich - - - - -	¾	128¾	
Great Haywood - -	1½	130¼	
Shirleywich - - - -	2½	132¾	
Weston - - - - -	¾	133½	*Shirleywich.* Near, on *l*, at Ingestry, Ingestry Hall, Earl of Talbot.
* Sandon - - - -	2½	136	*Sandon.* On *r*, Sandon Hall, Lord Harrowby; and about four miles to the *r*, Chartley Castle, Earl of Ferrers, an ancient seat.
l. to Stafford 5¼ *m.* *A little farther, r. to Leek* 19 *m.*			
Stoke - - - - - -	3¼	139¼	
* *STONE*, M. H. - -	1	140¼	*Stoke.* On *l*, Aston Hall, Earl St. Vincent.
r. to Leek 16½ *m.; to Cheadle* 10; *l. to Stafford* 7¼; *and to Eccleshall* 6. Cross the Grand Trunk canal and the river Trent to			
Darlaston - - - -	1½	141¾	*Darlaston.* On *r*, Mayford Hall, Wm. Jervis, Esq.; and on *l*, near the one mile-stone, Darlaston Hall, John Jervis, Esq., elder brother of Earl St. Vincent. Beyond Darlaston, about two miles to the *l*, at Swinnerton, Swinnerton Hall, B. Fitzherbert, Esq.
l. to Chester by Woore and Namptwich 50 *m.*			
Titton, *Mill* - - - -	2	143¾	*Titton.* On *r*, at Barlaston, Barlaston Hall, Thomas Mills, Esq.
r. to Cheadle 10½ *m.* Cross the river Trent.			
* Trentham, *Inn* - -	1¾	145½	*Trentham.* On *l*, Trentham Hall, Marquis of Stafford.
r. to Cheadle 9½ *m.; l. to Drayton* 13.			
Handford, *the 6th m. stone*	¾	146¼	

Cross the Handford canal, and the river Trent.			
Black Lion Inn - - -	$\frac{3}{4}$	147	*Black Lion Inn.* Beyond, on *l*, Joseph Booth, Esq.
r. to Stoke upon Trent 1 *m.*			
* *NEWCASTLE UNDER LINE, Church*	$2\frac{1}{4}$	$149\frac{1}{4}$	*Newcastle.* About two miles on *r*, Etruria, the celebrated Pottery and House of Josiah Wedgewood, Esq. Between Newcastle and Dimsdale T. G., on *l*, Cotton Works, belonging to Mr. Thomas. The chief manufacture at Newcastle is Hats.
From Newcastle roads branch on the r. to Leek $11\frac{1}{2}$ *m.; to Cheadle* $11\frac{1}{2}$*; and to Uttoxeter* $17\frac{3}{4}$*; on l. to Drayton* $14\frac{1}{2}$*; to Whitchurch* 22*; and to Namptwich* 15.			
Cross the New canal.			
Dimsdale, T. G. - - -	$1\frac{1}{4}$	$150\frac{1}{2}$	*Chesterton.* Near, on *r*, Bradwell Hall, Wm. Sneyd, Esq.
Chesterton - - - -	1	$151\frac{1}{2}$	*Lawton.* On *l*, Lawton Hall, John Lawton, Esq.
l. to Namptwich $12\frac{3}{4}$ *m.*			*Morton Hall.* — Done, Esq.
* Talk on the Hill, *Chapel* - - - -	$2\frac{1}{2}$	154	*Congleton.* On *r*, William Lavender, Esq., and Nath. Pallerman, Esq.; on *l*, N. M. Pattison, Esq. Two miles beyond Congleton, on *r*, Heaton Hall, James Newton, Esq. Congleton is a neat clean town, seated on the Dane river, and is governed by a Mayor. It has two Churches, but the principal one is two miles distant. Here is a large Silk Mill, which employs a great number of hands.
A little farther, l. to Knutsford 18 *m.*			
Cross the Grand Trunk canal.			
Lawton, *Cheshire, Red Bull Inn* - - - -	$1\frac{1}{2}$	$155\frac{1}{2}$	
r. to Burslem $5\frac{1}{2}$ *m.; l. to Middlewich* $11\frac{1}{4}$*; and to Knutsford by Holmes Chapel* $17\frac{3}{4}$*; r. to*			
Morton Hall - - -	3	$158\frac{1}{2}$	
Astbury, *Church* - -	$1\frac{1}{2}$	160	
* *CONGLETON, Church* - - - -	$1\frac{1}{2}$	$161\frac{1}{2}$	
r. to Leek $9\frac{1}{2}$ *m.; and to Buxton* 16*; thence to Tideswell* 7.			
Cross the river Dane.			
Beyond Congleton, T. G. *r. to Macclesfield* 8 *m.*			
Morton, *Davenport Arms*	$3\frac{3}{4}$	$165\frac{1}{4}$	*Knutsford* is divided into two parts, called the Upper and Lower Town; the Church is in the Higher Town. Knutsford is said to have derived its name from King Canute, or Knute, who forded a branch of the Birken river near this place, and gained a victory in the adjoining fields. About two miles on *l*, Tabley, Sir John Fleming Leicester, Bart. Between Knutsford and Mere, on *r*, Tatton Park, W. T. Egerton, Esq.
Siddington, T. G. - -	1	$166\frac{1}{4}$	
$2\frac{3}{4}$ *m. farther, r. to Macclesfield* 5 *m.; forward to Wilmslow* $5\frac{1}{4}$*; and thence to Manchester* $12\frac{1}{4}$*; l. to*			
Chelford - - - - -	$4\frac{1}{2}$	$170\frac{3}{4}$	
Ollerton Gates - - -	3	$173\frac{3}{4}$	
* *KNUTSFORD,* M. H.	$2\frac{1}{4}$	176	
l. to Newcastle under Line by Holmes Chapel 24 *m.; and to Northwich* 7.			
Mere - - - - - -	$2\frac{3}{4}$	$178\frac{3}{4}$	*Mere.* Beyond, on *l*, Mere Hall, T. L. Brooke, Esq.
l. to Northwich 7 *m.; r. to Altringham* 5.			
High Leigh - - - -	$2\frac{1}{4}$	181	*High Leigh.* On *r*, George Leigh, Esq.

Duke of Bridgewater's Canal - - - - -	$3\frac{3}{4}$	$184\frac{3}{4}$	*Warrington.* Between Warrington and Sankey Bridge, on *r*, Bank Hall, Thomas Patten, Esq.
Latchford - - - -	$1\frac{3}{4}$	$186\frac{1}{2}$	*Sankey Bridge.* On *r*, on the banks of the Sankey Navigation, Bewsey Hall, — Atherstone, Esq. A mile and a half beyond Sankey, on *r*, Bold Hall, Mrs. Bold.
$\frac{3}{4}$ m. farther, l. to Chester 20 m.			
Cross the Mersey river, and enter Lancashire.			
* *WARRINGTON, entrance, Lancashire* -	$1\frac{1}{4}$	$187\frac{3}{4}$	*Rainhill.* Near, on *l*, — Faulkner, Esq. About a mile beyond Rainhill, on *l*, Rainhill Hall, — Lancaster, Esq.
Forward to Newton 5 m.; r. to Manchester $18\frac{3}{4}$; l. to			
Sankey Bridge - - -	$1\frac{1}{4}$	189	*Prescot.* Within a mile of Prescot, on *l*, Red Hall, R. Willis, Esq. On *r*. of Prescot, Knowsley Park, Earl of Derby. A mile beyond Prescot, on *l*, Red Hazles, John Chorley, Esq.
Cross the Sankey Navigation.			
$\frac{1}{2}$ m. farther, l. through Penketh to Liverpool $14\frac{1}{4}$ m.			
Sankey - - - - -	1	190	
Rainhill - - - - -	$4\frac{1}{2}$	$194\frac{1}{2}$	*Knotty Ash.* On *l*, Woolton Hall, Nicholas Ashton, Esq.
* *PRESCOT, Church*	3	$197\frac{1}{2}$	*Liverpool.* Within two miles of Liverpool, on *l*, Fairfield, — Faukner, Esq. Near Liverpool, on *l*, a new house, called Gilead House, Dr. Solomon, well known as the proprietor of a medicine, called Balm of Gilead.
r. to Wigan 14 m.			
Knotty Ash - - - -	4	$201\frac{1}{2}$	
A little farther, l. to Warrington by Penketh $11\frac{3}{4}$ m.			
* *LIVERPOOL* - -	4	$205\frac{1}{2}$	

LONDON to WARRINGTON, by NORTHWICH.

To Lawton, *Cheshire, p.* 162 - - - - -	—	$155\frac{1}{2}$	*Church Lawton.* Near, the Salt Works.
r. to Warrington by Congleton and Knutsford $32\frac{1}{4}$ m.			*Lawton Gate.* On *r*, — Morris, Esq.
Cross the Grand Trunk canal.			
Lawton Gate - - -	1	$156\frac{1}{2}$	*Sandbach.* Before, on *r*. T. Twemlow, Esq. At Sandbach, on *r*, Mrs. Wells; on *l*. Belle Vue, Mrs. Wilson. One mile on *l*, Wheelock, Rev. W. Bayley, and the Salt Works; and one mile on *r*, Bradwall Hall, Dr. Latham.
☞ *Or you may turn on l. at Talk on the Hill, p.* 162, *leaving Church Lawton on r, which will save above a mile of distance.*			
Cross the Grand Trunk canal.			*Booth Lane Head*, or *Boothville.* Before, on *l*, Abbeyfield, Col. Ford. At Boothville, King Charles's Forces met those of the Parliament, and drove them back to Middlewich.
r. to Knutsford by Holmes Chapel 16 m.; and thence to Warrington $11\frac{3}{4}$; l. to			
Oddrode - - - - -	$1\frac{1}{4}$	$157\frac{3}{4}$	*Middlewich.* The Salt Works. On *r*. of Middlewich, Kinderton Hall, T. Trafford, Esq. About a mile beyond Middlewich, on *r*, Spittle Hill, C. Leicester, Esq.
Dean Hill - - - -	$2\frac{1}{4}$	160	
* *SANDBACH* - -	$1\frac{3}{4}$	$161\frac{3}{4}$	
l. to Nampwich 10 m.			
Booth Lane Head - -	$1\frac{3}{4}$	$163\frac{1}{2}$	*Bostock.* Bostock Hall, T. France, Esq.
Grand Trunk Canal -	$1\frac{1}{2}$	165	
* *MIDDLEWICH* -	$1\frac{3}{4}$	$166\frac{3}{4}$	*High Bostock Green.* Beyond, on *r*, Whatcroft, J. Topping, Esq.
Cross the Wheelock river.			
Lower Bostock Green -	$2\frac{1}{4}$	169	*Davenham.* T. Bridge, Esq. On *l*. of Davenham, is the Vale Royal of England, T. Cholmondeley, Esq.
High Bostock Green -	$\frac{3}{4}$	$169\frac{3}{4}$	
Davenham - - - - -	$1\frac{3}{4}$	$171\frac{1}{2}$	

Near Northwich, cross the Wever river.		
* *NORTHWICH* - -	$2\frac{1}{4}$	$173\frac{3}{4}$
l. to Chester 18 *m.; r. to Knutsford* 7 *; and to Altringham* 13.		
Great Budworth - -	3	$176\frac{3}{4}$
Higher Whitley - -	3	$179\frac{3}{4}$
Stretton - - - - - -	$1\frac{1}{4}$	181
Duke of Bridgewater's Canal - - - - - -	2	183
Wilder's Pool - - -	$\frac{1}{2}$	$183\frac{1}{2}$
A little farther, l. to Chester $19\frac{1}{2}$ *m.*		
Near the Mersey river, r. to Knutsford $11\frac{1}{4}$ *m.*		
Cross the Mersey river, and enter Lancashire.		
* *WARRINGTON, Lancashire* - - -	$1\frac{1}{4}$	$184\frac{3}{4}$

Northwich. Salt Works, and immense Mines of Fossil Salt, well worth visiting. Beyond Northwich, on *l*, Winnington, Lord Penrhyn.

Great Budworth. On *r*, Marbury, T. S. Barry, Esq.; and about a mile farther, on *r*, Belmont, another seat of T. S. Barry, Esq. Near two miles beyond Great Budworth, on *r*, the Pole, G. Eaton, Esq.

LONDON to WARRINGTON, by HOLMES CHAPEL.

To Lawton, *Cheshire, p.* 162 - - - - - -	—	$155\frac{1}{2}$
r. to Warrington by Congleton $32\frac{1}{4}$ *m.*		
Cross the Grand Trunk canal.		
Lawton Gate - - -	1	$156\frac{1}{2}$
☞ *See the preceding page.*		
Cross the Grand Trunk canal.		
l. to Warrington by Middlewich $27\frac{1}{2}$ *m.*		
Smallwood - - - -	3	$159\frac{1}{2}$
Brown Edge - - - -	$2\frac{1}{2}$	162
Brereton Green - - -	2	164
Holmes Chapel - - -	1	165
Cross the Dane river.		
Cranage - - - - - -	1	166
l. to Great Budworth $7\frac{3}{4}$ *m.; thence to Warrington (above)* 8. *London to* * *WARRINGTON* $181\frac{3}{4}$ *m.*		
Allostock - - - -	2	168
Bexton - - - - - -	4	172
* *KNUTSFORD* - -	1	173
r. to Macclesfield 12 *m.; to Congleton* $14\frac{1}{2}$ *; l. to Northwich* 7.		
* *WARRINGTON, p.* 162 *and* 163 - -	$11\frac{3}{4}$	$184\frac{3}{4}$

Lowton Gate. About a mile beyond, on *r*, Rhode Hall, Edw. Wilbraham Bootle, Esq.

Brown Edge. A mile beyond, Brereton Hall, a handsome old Gothic structure, — Bracebridge, Esq.

Holmes Chapel. Beyond, on *r*, the Hermitage, — Hall, Esq.

Allostock. Beyond, on *r*, Peover Hall, Sir H. Mainwaring, Bart.

Bexton. Near, on *l*, Toft Hall, George Leycester, Esq.

Knutsford. On *l*, Tabley, Sir J. Fleming Leicester, Bart.

Warrington has a good Market, and a fine Stone Bridge across the Mersey. The Church contains some good Monuments. Here are manufactories of Sail Cloths, Copper Work, Pins, &c. Warrington formerly contained a Presbyterian Academy, conducted on a plan similar to the Universities ; it is now a large School of considerable celebrity.

LONDON to PRESTON and POULTON, by WIGAN.

* *To WARRINGTON, Lancashire, p.* 163 -	—	187¾
Langford Bridge - -	1	188¾
Holme - - - - -	1½	190¼
Winwick - - - -	½	190¾
NEWTON - - - -	2	192¾
r. to Leigh 6¼ *m. London to* *LEIGH* 199 *m.*		
Ashton - - - - -	2½	195¼
l. to Prescot 9¼ *m.; and thence to Liverpool* 8.		
Goose Green - - -	2½	197¾
Liverpool Canal - -	1½	199¼
* *WIGAN* - - - -	¾	200
r. to Bolton 11½ *m.; and to Manchester* 18.		
2 *m. beyond Wigan, r. to Chorley* 6 *m.; thence to Preston* 9. *London to*		
* *CHORLEY* 208 *m.*		
London to		
* *PRESTON* 217 *m.*		
l. to Standish - - -	3	203
Welch Whittle - - -	3	206
Bolton Green - - -	2	208
Cross the Yarrow river.		
Euxton - - - - -	1½	209½
Bamber Bridge - - -	3½	213
r. to Warrington through Chorley and Wigan 13¼ *m.; and to Manchester* 27½.		
Cross the Lancaster canal.		
Walton-le-Dale - -	2	215
r. to Blackburn 9¾ *m.; and to Clitheroe* 18¼.		
* *PRESTON* - - -	1¾	216¾
Forward to Lancaster 22¼ *m.*		
Cross the Lancaster canal.		
Ashton - - - - -	3	219¾
Clifton - - - - -	3	222¾
KIRKHAM IN THE FYLDE - - -	2¼	225
Weeton - - - - -	3	228
l. to Staining 2½ *m.; thence to Layton* 2; *thence to Blackpool* 1. *London to*		
Blackpool 233½ *m.*		
Singleton - - - -	3	231
POULTON IN THE FYLDE - - - -	2¼	233¼

Langford Bridge. On *r*, Orford Hall, John Blackburne, Esq.

Winwick is the richest Rectory in England, being near £3,000 a year, in the gift of the Earl of Derby. On *l.* of Winwick, Winwick Hall, Rev. G. Hornby.

Newton. Near, on *r*, Newton Park, Meyrick Bankes, Esq. On *r.* of Newton, Golborn Hall, T. Legh, Esq.; and about a mile farther, on *r*, Haydock Hall, T. Legh, Esq.

Ashton. About two miles to the *l*, Ashton Park, Dowager Lady Gerrard; and farther to the *l*, Garswood Hall, Sir Wm. Gerrard, Bart.

Goose Green. On *r*, Hawkley, B. Molyneux, Esq.; and on *l*, Worseley Hall, — Worseley, Esq.

Wigan. About two miles beyond, on *r*, Haigh Hall, Earl of Balcarras.

Standish. On *l*, Standish Hall, E. T. Standish, Esq. Beyond Standish, on *r*, in the road to Chorley, Adlington Hall, Sir Wm. Clayton, Bart.

Welch Whittle. Beyond, on *l*, — Hoghton, Esq. On *r*, in the road to Chorley, Duxbury, Sir Frank Standish, Bart.

Bambridge. Near, Cuerdale Lodge, N. Ashton, Esq.

Walton-le-Dale. On *l*, Walton Hall, Sir H. P. Hoghton, Bart.

Preston. Between Preston and Ashton, on *l*, Tulketh Hall, Bold Fleetwood Hesketh, Esq.

Singleton. Singleton Lodge, Jos. Marriott, Esq.; and about a mile beyond it, Maines, W. F. Brock, Esq.

Blackpool has a fine Beach, and is an excellent place for Bathing; about five miles north of it, on a Peninsula, formed by the Wyre Water and the Sea, Rossall, Bold Fleetwood Hesketh, Esq.; and about six miles south of Blackpool, at Lytham, on the Ribble, Lytham Hall, John Clifton, Esq.

LONDON to PRESTON, by CHESTER, WOODSIDE FERRY, LIVERPOOL, and ORMSKIRK.

**To* CHESTER, *Chesh. p.* 162 - - - - -	—	189¼
3 m. from Chester, you cross the canal which joins the Dee and Mersey.		
Backford - - - -	3¼	192½
Great Sutton - - -	3½	196
Eastham - - - - -	2¾	198¾
Great Bebbington - -	3½	202¼
l. to Parkgate 7 *m.*		
Woodside Ferry - -	3½	205¾
Cross the Mersey river to		
* *LIVERPOOL, Lancashire* - - - -	1	206¾
r. to Prescot 9¾ *m.; and to Warrington* 16.		
Walton - - - - -	3	209¾
Liverpool Canal - -	2½	212¼
Near a mile farther, cross the Alt river, and at the end of another mile you cross the Liverpool canal a second time.		
Maghull - - - - - -	2½	214¾
Aughton - - - - -	3	217¾
* *ORMSKIRK* - -	2¼	220
* Burscough Bridge Inn	3	223
Cross the Liverpool canal.		
Rufford - - - - -	2½	225½
Tarleton Bridge - -	3½	229
Cross the Douglas river.		
Great Hool - - - -	1¾	230¾
Longton - - - - -	2½	233¼
Penwortham Bridge -	3¾	237
Cross the Ribble river and the Lancaster canal to		
* *PRESTON* - - -	1¼	238¼

☞ *From Eastham and Great Bebbington there are conveyances to Liverpool by water, as well as by Woodside Ferry.*

Backford. On *r*, Backford Hall, Lieut. Col. Glegg. Beyond, on *l*, Copenhurst Hall, R. Richardson, Esq.

Liverpool Canal. On *l.* of the Alt river, Ince Hall, Hen. Blundell, Esq.

Aughton. On *r*, Moor Hall, Thomas Barron, Esq.

Ormskirk. On *r*, Cross Hall, T. Stanley, Esq. Three miles to the *l.* of Ormskirk, at Halsall, C. L. Mordaunt, Esq. A mile beyond Ormskirk, and about three miles to the *l*, Scarisbrick Hall, T. Eccleston, Esq. Two miles beyond Ormskirk, on *r*, Blyth Hall, W. Hill, Esq.; and farther to the *r*, Latham House, Ed. Wilbraham Bootle, Esq.

Rufford. On *r*, Rufford Hall, Sir T. Hesketh, Bart.

Tarleton Bridge. On *r*, Bank Hall, T. Patten, Esq.

Longton. On *l*, J. Moss, Esq.

Penwortham Bridge. On *r*, — Horrocks, Esq.; Walton Hall, Sir Henry P. Hoghton, Bart; on *l*, Tulketh Hall, Bold Fleetwood Hesketh, Esq.

LONDON to ORMSKIRK, by WARRINGTON.

* *To WARRINGTON, Lancashire, p.* 163 -	—	187¾
Bold Heath Lane - -	5	192¾
Marshall Cross - - -	3	195¾
* St. Hellen - - -	2	197¾
r. to Wigan 11 *m.; l. to Prescot* 3¾ *m.*		
Rainford - - - - -	4½	202¼
Bickerstaffe - - - -	3½	205¾
* *ORMSKIRK* - -	3	208¾

Rainford is noted for its manufactory of Tobacco-pipes.

Ormskirk has a good inland trade, and is a handsome Town. In the neighbourhood is a kind of bituminous earth, from which Oil of Amber is extracted. This oil is said to preserve Raw Flesh, and to be a substitute for Candles to the Poor People.

LONDON to MANCHESTER, by CONGLETON (N. M.)

* *To CONGLETON, Cheshire, p.* 162 -	—	161½
Cross the river Dane.		
Beyond Congleton, T. G., *r. to Macclesfield* 8 *m.*		
Morton, *Davenport Arms*	3¾	165¼
Siddington, T. G. - -	1	166¼
2¾ *m. farther, r. to Macclesfield* 5 *m.; l. to Knutsford* 7.		
Aldany, *Church* - -	4¼	170½
Chorley, T. G. - - -	1¾	172¼
Near Wilmslow Church, r. to Macclesfield 7 *m.*		
**WILMSLOW, Church*	2	174¼
Cross Balin and Handforth Brooks.		
Ulbart, T. G. - - -	1¾	176
Cheadle, *Church* - -	3	179
Cross the river Mersey, and enter Lancashire.		
Near Didsbury, r. to Stockport 3 *m.*		
Didsbury, *Church, Lancashire* - - -	1¾	180¾
l. to Chorlton 2½ *m.*		
Withington - - - -	1¾	182½
Rusholme, T. G. - -	1¾	184¼
Along Oxford Street, Manchester, to		
**MANCHESTER*, M.H.	2¼	186½

☞ *The Mile-stones on this road are numbered from Congleton to Wilmslow, and from Wilmslow to Manchester.*

Congleton. Two miles beyond, on *r*, William Malsbourn, Esq ; and a little farther, Heaton Hall, James Newton, Esq.

Morton. On *l*, Morton Hall, Sir Thos. Fleetwood, Bart.

Siddington, T.G. Beyond. on *r*, Thornycrott Hall, E. Thornycroft, Esq. ; and about a mile farther, on *l*, Capesthorn Hall, D. Davenport, Esq.

Aldany. On *r*, Aldany Hall, Sir John Thomas Stanley, Bart.

Wilmslow. Near, on *r*, Fulcher Hall, Samuel Finney, Esq.; and half a mile farther, Hawthorn Hall, T. Page, Esq.

Cheadle. Near, on *r*, Joseph Fowden, Esq.

Didsbury. On *r*, Parrs Wood, R. Farrington, Esq.; a little farther, William Bromes, Esq., and Charles Horsfall, Esq.

Withington. Within half a mile of Withington, on *r*, — Scarfe, Esq.; on *l*, Wm. Wright, Esq., and James Bailey, Esq.

Rusholme, T.G. Near, on *l*, Plat House, John Worseley, Esq.

LONDON to NORTHAMPTON, by STONEY STRATFORD.

* *To STONEY STRATFORD, Buckinghamshire, p.* 159 - - -	—	52
Cross the river Ouse, and the Grand Junction Canal.		
Yardly Gobyon, *Northam.*	3	55
King's Grafton - - -	1½	56½
Cross the Tow river, and the Grand Junction Canal.		
Rode Lane - - - -	2½	59
r. to Rode ¼ *m.*		
Queen's Cross - - -	5	64
r. to Newport Pagnell 14 *m. l*, cross the river Nen to		
* *NORTHAMPTON*	2	66

Stoney Stratford. Beyond, on *r*, Cosgrove, Major Mansell, and the Priory, George Biggin, Esq.

King's Grafton. A mile beyond, on *l*, Stoke Park, Lady Harriet Vernon.

Rode Lane. About a mile beyond, on *r*, Courteen Hall, Sir Wm. Wake, Bart.

Queen's Cross. On *r*, Delapre Abbey, Edw. Bouverie, Esq.

LONDON to WARWICK, by DAVENTRY and SOUTHAM.

* *To DAVENTRY, Northamptonsh, p.* 160 -	—	72	*Shuckburgh.* On *l*, Shuckburgh Park, Sir Stukeley Shuckburgh, Bart. Beyond Shuckburgh, on *l*, at Napton on the Hill, Rev. Mr. Bromfield.
Staverton - - - -	2	74	
Shuckburgh, *Warwicksh.*	3½	77½	
Cross the Warwick and Napton canal.			
* *SOUTHAM* - - -	4¾	82¼	*Southam.* A mile and a half beyond, on *r*, Stoney Thorpe, Francis Fauquier, Esq.
r. to Coventry 12¼ *m.; l. to Banbury* 13.			
Ufton - - - - -	2½	84¾	
Radford - - - - -	2¾	87½	*Radford.* On *r*, at Offchurch, — Knightley, Esq.
Cross the Warwick and Napton canal.			
Lemington Priors - -	1¾	89¼	*Lemington Priors.* M. Wise, Esq.
Cross the Warwick and Napton canal.			*Warwick.* Entrance of Warwick, on *l*, the Castle, Earl of Warwick; on *r*, the Priory, H. Christ. Wise, Esq.
Within a mile of Warwick, l. to Banbury 18 *m.*			
* *WARWICK* - - -	2¼	91½	

LONDON to LEEK, by LICHFIELD.

* *To* Sandon, *Staffordshire, p.* 161 - - -	—	136	*Weston Coyney.* W. H. Coyney, Esq. On *r.* of Weston Coyney, at Caverswall, Caverswall Castle, B. Grey, Esq. On *l.* of Weston Coyney, Park Hall, T. Parker, Esq.
l. to Stone 4¼ *m.*			
Hilderston - - - -	3½	139½	
r. to Draycot 4 *m.*			
4 *m. farther, l. to Stone* 4¼ *m.; r. to Cheadle* 5¾.			
5 *m. from Hilderston, r. to Uttoxeter* 12; *l. to Newcastle* 6.			
Weston Coyney - -	6	145½	
l. to Bucknall 3½ *m.*			
Cellar Head - - - -	2½	148	
l. to Newcastle 8½ *m.; r. to Cheadle* 4½.			
Wetley Rock - - -	1	149	*Wetley Rock.* Between Wetley Rock and Cheddleton, on *r*, Belmont, John Sneyd, Esq., and Basford, William Milles, Esq.
r. to Cheadle 5¾ *m.*			
Cheddleton - - - -	2½	151½	*Leek* is situated amongst the barren Moor lands. Here are manufactures of Silk Handkerchiefs, Ribbons, Buttons, and Twist. In the Church-yard of Leek are the remains of a Danish Cross, about ten feet high. In the neighbourhood are rocks of a considerable height, without either turf or mould upon them.
Cross the canal and the Churnett river.			
Cornhill - - - - -	2¼	153¾	
* *LEEK* - - - - -	¾	154½	

LONDON to NAMPTWICH, or NANTWICH, by NEWCASTLE UNDER LINE.

* *To NEWCASTLE UNDER LINE, Staffordsh. p.* 162 -	—	149¼
Keele - - - - -	2½	151¾
Little Madeley - - - *l. to Drayton* 11½ *m.; to Whitchurch* 18*; and to Nampwich by Woore and Stapeley* 13½.	1¾	153½
Betley - - - - -	3¼	156¾
Gorsty Hill, *Cheshire* - *r. to Newcastle by Audley* 8¾ *m.* *Within a mile of Nampwich, l. to Newcastle by Woore* 16¾ *m.*	1½	158¼
* *NAMPTWICH* - -	6	164¼

OR,

To Little Madeley, *Staffordshire, above* - - *r. to Nampwich by Betley* 10¾ *m.*	—	153½
Great Madeley - - -	1¼	154¾
* Woore, *Shropshire* - *l. to Whitchurch* 13½ *m.*	3¼	158
Bridgemore, *Cheshire* -	2	160
Walgherton - - - -	3	163
Stapeley - - - - - *Within a mile of Nampwich, r. to Newcastle by Betley* 14*; and by Audley* 13¾.	1¾	164¾
* *NAMPTWICH* - -	2¼	167

OR,

* *To NEWCASTLE, Staffordshire, p.* 162	—	149¼
Dimsdale, T. G. - - -	1¼	150½
Chesterton - - - - *Forward to Congleton* 10 *m.; l. to*	1	151½
Audley - - - - -	2½	154
Gorsty Hill, *Cheshire* -	4	158
* *NAMPTWICH* - -	6	164

Keele. Walter Sneyd, Esq.

Betley. Sir T. Fletcher, Bart. In this house is the curious Morris-Dancers' Window, copied into the editions of Shakspeare.

Great Madeley. On *l*, Madeley Park, ———.

Bridgemore. A mile beyond, on *l*, Doddington Hall, Sir T. Broughton, Bart.

Stapeley. On *r*, James Bayley, Esq.; on *l*, J. Briscoe, Esq.

Dimsdale. Between Newcastle and Dimsdale T. G., on *l*, Cotton Works.

Chesterton. Near, on *r*, Bradwell Hall, William Sneyd, Esq.

Gorsty Hill. A mile beyond, and about two miles to the *r*, Crewe Hall, John Crewe, Esq.

LONDON to BUXTON, by UTTOXETER.

* *To* LICHFIELD, *Staffordsh. p.* 161 - *2½ m. farther, r. to Ashborn* 21½ *m.; thence to Buxton* 20½.	—	118¼
Hansacre - - - - - Cross the Grand Trunk Canal and the river Trent.	4½	122¾
Hill Ridware - - -	1½	124¼
Blythbury - - - - Cross the Blythe river.	1½	125¾
ABBOTS BROMLEY	3	128¾
**UTTOXETER* -	6¾	135½

Lichfield. A mile and a half on *l*, Hanch Hall, J. Breynton, Esq.; and Armitage Park, Thos. Lister, Esq.

Abbots Bromley. On *l*, at Blythfield, Lord Bagot. Between Abbots Bromley and Uttoxeter, on *l*, Chartley Castle, an ancient seat of the Earl of Ferrers; and Loxley Hall, C. Kynnersley, Esq.

Uttoxeter. Two miles to the *r*. at Dovebridge, Lord Waterpark. Uttoxeter has a considerable market for Corn and Cattle. It is seated on a rising ground to the west of the Dove river, in a fine grazing neighbourhood.

r. to Derby 18¾ *m.*			*LONGNOR* - - -	2	161½
Stramshall - - - -	1½	137	*r. to Bakewell* 9 *m.; l. to Leek* 10.		
r. to Ashborn 9½ *m.*			*Within* 2 *m. of Buxton, r. to Ashburn* 18½.		
Beamhurst - - - -	1¾	138¾	* Buxton, *Derbyshire* -	5	166½
Checkley - - - -	2¼	141			
Lower Tean - - -	1	142			
Upper Tean - - -	¾	142¾			
l. to Newcastle 10 *m.; and to Burslem* 12½ *; r. to*					
* *CHEADLE* - - -	3	145¾			
l. to Stone 10 *m.; to Newcastle* 11½ *; and to Leek* 10½ *; r. to Ashborn* 13.					
Holt - - - - - - -	1¾	147½			
Churnet river - - -	½	148			
l. to Newcastle 11 *m.*					
Cross the Churnet river.					
r. to Ashborn 12 *m.*					
Ipstones - - - - -	2½	150½			
Bottom House, *the Archer* - - - -	2	152½			
l. to Leek 4½ *m.; r. to Ashborn* 9½.					
Onecote - - - - -	1½	154			
3 *m. farther, r. to Winster* 10½ *m.; and to Bakewell* 13.					
Broadham Oak - - -	5½	159½			

Upper Tean. On *r*, John Phillips, Esq. Between Upper Tean and Cheadle, Huntley Hall, P. Bulkely, Esq.

Cheadle. Between Cheadle and Holt, on *r*, Hales Hall, N. Kirkman, Esq. About two miles to the *l.* of Cheadle, at Dilhorn, F. B. Yarde, Esq. About four miles to the *r.* of Cheadle, Cotton Hall, T. Gilbert, Esq., and Fairley Hall, Charles Bill, Esq.

Ipstones. On *l*, Belmont, John Sneyd, Esq. And a mile farther to the *l*, Whitehough Hall, — Frith, Esq.

Buxton is celebrated for its Hot Baths, and is the resort of much genteel company during the summer. The building for the bath was erected by George, Earl of Shrewsbury; the Duke of Devonshire has likewise erected a beautiful building, called the *Crescent*, under which are piazzas and shops.

LONDON to LEEK, by CHEADLE.

* *To CHEADLE. Staffordsh. above* -	—	145¾	Cross the canal, and the Churnet river.		
Kingsey Lane - - -	2½	148¼	Cornhill - - - - - -	2¼	155¾
r. to Ashborn 12 *m.*			* *LEEK* - - - -	¾	156½
1 *m. farther, l. to Newcastle under. Line* 9½.					
Wetley Rock - - -	2¾	151			
l. to Newcastle 9½ *m.*					
Cheddleton - - - -	2½	153½			

Cheddleton. On *r*, Belmont, John Sneyd, Esq.; and Basford, William Milles, Esq.

LONDON to HOLYHEAD, by COVENTRY, NEWPORT, WHITCHURCH and WREXHAM.

☞ *The following are the nearest roads to Wrexham, Denbigh, Ruthen, St. Asaph, Aberconway, and Holyhead.* *See p.* 135.

**To* Stone Bridge, *Warwickshire, p.* 160 -	—	99¼			
Little Packington - -	1	100¼			
r. to Coleshill 3 *m.*					
Bacon's Inn - - -	2½	102¾			
r. to Coleshill 2 *m.*					
Castle Bromwich - -	2½	105¼			

Little Packington. On *r*, at Great Packington, Packington Hall, Earl of Aylesford.

Castle Bromwich. On *r*, Berwood Hall, Lady Lawley, and two miles farther, on *r*, Pipe Hall, David Davies, Esq.

l. to Birmingham 6 m.		
Cross the river Tame and the Birmingham canal.		
Erdington - - - - -	$2\frac{1}{2}$	$107\frac{3}{4}$
l. to Birmingham $4\frac{3}{4}$ m.; r. to Sutton Colefield $2\frac{3}{4}$. London to		
* *SUTTON COLEFIELD* $110\frac{1}{2$ *m.*		
$2\frac{1}{2}$ m. farther, l. over Sutton Colefield Heath to Walsall 5; and thence to Wolverhampton 7. London to		
* *WALSALL* $115\frac{1}{4}$ *m.*		
London to		
* *WOLVERHAMPTON* $122\frac{1}{4}$ *m.*		
Mill Green, *Staffordsh.*	$6\frac{1}{4}$	114
Stonal, *Swan and Harp*	$1\frac{1}{4}$	$115\frac{1}{4}$
A mile farther, r. to Lichfield 5 m.; l. to Walsall 4.		
Cross the Wyrley and Essington canal.		
Norton - - - - - -	5	$120\frac{1}{4}$
$1\frac{1}{2}$ m. farther, l. to Walsall $5\frac{3}{4}$ m.; r. to Cannock $1\frac{1}{4}$. London to		
Cannock 123 *m.*		
Street-way - - - -	$2\frac{1}{2}$	$122\frac{3}{4}$
r. to Cannock 1 m.; l. to Wolverhampton 8.		
Four Crosses Inn - -	1	$123\frac{3}{4}$
l. to Brewood 5 m. London to		
BREWOOD $128\frac{3}{4}$ *m.*		
Spread Eagle - - -	$2\frac{1}{2}$	$126\frac{1}{4}$
l. to Wolverhampton $7\frac{1}{2}$ m.; r. to Penkridge $2\frac{1}{2}$. London to		
**PENKRIDGE* $128\frac{3}{4}$ *m.*		
* Ivetsey Bank - - -	5	$131\frac{1}{4}$
l. to Wolverhampton $10\frac{1}{4}$ m.		
Weston under Lizard -	2	$133\frac{1}{4}$
l. to Oaken Gates $7\frac{1}{2}$ m.; thence to Shrewsbury, as p. 123, $14\frac{1}{2}$. London to		
* *SHREWSBURY* $155\frac{1}{4}$ *m.*		
Parney Corner - - -	2	$135\frac{1}{4}$
Woodcote, *Shropshire* -	$1\frac{1}{2}$	$136\frac{3}{4}$
Chetwynd Aston - -	$1\frac{1}{2}$	$138\frac{1}{4}$
* *NEWPORT* - - -	1	$139\frac{1}{4}$

Erdington. On *l*, Erdington Hall. Two miles beyond Erdington, on *r.* of Sutton Colefield Heath, Sutton Colefield Park and Woods, belonging to the Corporation of Sutton; and to the *r.* of the Park, Four Oaks Hall, Sir E. C. Hartopp, Bart.

Walsall is governed by a Corporation: it has several Iron Mines near it, and Coals are plentiful in the neighbourhood. Spurs, Bridles, and other Hardwares are manufactured here.

Wolverhampton is a large and populous town; its chief manufactures consist of Locks, Hinges, Buckles, Corkscrews, and Japanned Ware. Here is a handsome Chapel, and an ancient collegiate Church, annexed to the Deanery of Windsor. The Pulpit of the Church is of Stone, and very ancient.

Mill Green. Before, on *r*, at Aston, Aston Hall, William Tennant, Esq. Between Mill Green and Stonal, on *l*, at Aldridge, Aldridge Farm, John Daniels, Esq.

Norton. Near, on *l*, Wirley Grove, P. Hussey, Esq.; and one mile farther, Norton Hall, Rich. Ogden, Esq.

Spread Eagle. About two miles from the Spread Eagle, on *r*, at Stretton, Somerford, Hon. Edward Monckton.

Weston under Lizard. On *l*, Weston Park, Lord Bradford.

Woodcote. On *l*, Woodcote Hall, John Coates, Esq.

Shrewsbury. See page 123.

Newport. Before, on *l*, Ralph Leeke, Esq. At Newport, a handsome Free-school. A mile and a half beyond Newport, on *l*, T. Burrows, Esq.

l. to Wellington 8 m.; thence to Shrewsbury 12¼.		
Cross the Strine river.		
r. to Eccleshall 9 m.; l. to Shrewsbury 17.		
Stanford Bridge - - -	4	143¼
Hinstock - - - - -	2	145¼
r. to Drayton 6 m.; London 90		
* *DRAYTON* 151¼ *m.*		
Shakeford - - - -	2	147¼
Sutton Heath - - -	2	149¼
Cross the river Tern.		
* Tern Hill, *Queen's Head* - - - - -	2	151¼
r. to Drayton 3 m.; l. to Shrewsbury 16.		
Bletchley - - - -	1¼	152½
Sandford - - - - -	2¾	155¼
l. to Hodnet 5 m.; thence to Wellington 11½.		
Within ½ m. of Great Ash, l. to Shrewsbury 18 m.		
Great Ash - - - -	3½	158¾
Near Whitchurch, l. to Wem 8¾ m.		
Cross the Ellesmere canal.		
* *WHITCHURCH* -	1½	160¼
r. to Newcastle under Line 22 m.; to Namptwich 10; to Chester 20; and to Malpas 5; 2½ m. from Whitchurch, l. to Ellesmere 9.		
Bangor - - - - -	11	171¼
Cross the river Dee, and enter Wales.		
Marchwiail, *Denbighshire* - - - - -	2½	173¾
l. to Ellesmere 10 m.		
* *WREXHAM* - -	2¼	176
* *RUTHEN, p.* 135 -	16	192
* ST. ASAPH, *p.* 135	13¼	205¼
* *ABERCONWAY, p.* 153 - - - - -	18½	223¾
* *HOLYHEAD, p.* 154	41½	265¼
OR, (N. M.)		
* *To WREXHAM, Denbighsh. above* -	—	176
* *RUTHEN, p.* 135 -	16	192
* *DENBIGH, p.* 135 -	8	200

r. to St. Asaph 5¼ m.; l. to		
Henllan Steeple - -	2¼	202¼
Llanyfydd - - - -	3¼	205½
Pont y Gwyddel - -	2¼	207¾
Cross the Elwy river.		
Bettws - - - - - -	3¼	211
Dolwen - - - - -	1¼	212¼
Groes Ffordd - - -	5	217¼
Aberconway Ferry-house - - - - - -	2	219¼
Cross the Conway river.		
* *ABERCONWAY, Caernarvonshire* - -	¾	220
* *HOLYHEAD, p.* 154	41½	261½
OR, (N. M.)		
* *To WREXHAM, Denbighsh. as in the adjoining column* -	—	176
* *MOLD, Flintshire, p.* 134 - - - -	12	188
r. to Denbigh by Nannerch, see p. 134, 135, *is* 16¼ *m.; or, the nearest way, to*		
Hys'p Allen - - - -	3¼	191¼
Kilken - - - - -	¾	192
Pen y' Bwlch - - -	2	194
Pentre Llangyfan - -	2	196
Waen Llandurnog - -	¾	196¾
Over the Waen and the Meadows to		
Whitchurch - - - -	2¼	199
* *DENBIGH, Town end*	1	200
* *HOLYHEAD, above*	61½	261½

Stanford Bridge. Within a mile, on *l*, Stanford Hall, — Marsh, Esq.

Sandford. On *r*, Sandford Hall, Rev. Thomas Sandford; and on *l*, Hawkstone, late Sir Richard Hill, Bart.

Whitchurch. Two miles beyond, on *r*, Iscoed, R. Congreve, Esq. Five miles beyond Whitchurch, on *l*, Hanmer Hall, Sir T. Hanmer, Bart.

Bangor. On *l*, Gwernhiled, P. L. Fletcher, Esq.

Marchwiail On *r*, Cefn, H. E. Boates, Esq.

LONDON to CHESTER, by COVENTRY, NEWPORT, and WHITCHURCH, continued to PARKGATE.

* *To WHITCHURCH, Shsopshire, p. 172* -	—	160¼
Grindley Bridge, *Chesh.*	2	162¼
l. to Malpas 3 m. London to MALPAS 165¼ m.		
Bell on the Hill - -	1	163¼
No Man's Heath - -	2	165¼
l. to Malpas 1½ m.		
Hampton, *Guide Post* -	1½	166¾
r. to Tarporley 9¾ m.; thence to Northwick 10; l. to Malpas 1½.		
Broxton - - - - -	2½	169¼
Barnhill - - - - -	1	170¼
l. to Farndon 5 m.; thence to Wrexham 6.		
Handley - - - - -	2¼	172½
Golbourn Bridge - -	1	173½
Higher Hatton - - -	1¾	175¼
Boughton - - - -	3¾	179
r. to Nampwich 18¾ m.; and to Northwich 17¾.		
* CHESTER - - -	1¼	180¼
r. to Warrington 20½ m.; l. to Wrexham 11½; and to Holywell 18½.		
Cross the Chester canal.		
r. to Liverpool by Woodside Ferry 17½.		
Cross the canal joining the Dee and the Mersey, to		
Mollington - - - -	2½	182¾
The Yacht - - - -	2¾	185½
Enderton - - - -	4½	190
* Great Neston - -	1	191
r. to Liverpool by Woodside Ferry 10¼ m.		
* Parkgate - - - -	1¼	192¼

Broxton. On *l*, Broxton Hall, Rev. Mr. Hunter.

Barnhill. A mile beyond, on *r*, Boulds-worth Castle, T. Tarleton, Esq.

Golbourn Bridge. On *l*, Calveley Hall, Philip Egerton, Esq.

Boughton. A mile before, on *r*, at Christleton, Rev. Mr. Mostyn, Thos. Ince, Esq., and T. Calveley, Esq.

Mollington. On *r*, Mollington Hall, John Fielding, Esq. Between Mollington and the Yacht, on *r*, Copenhurst Hall, R. Richardson, Esq.

The Yacht. On *l*, at Puddington, Puddington Hall, J. Powell, Esq.

☞ *At Parkgate passengers frequently take shipping for Dublin, distance by water about 120 miles; the distance from Holyhead to Dublin is not above 60 miles, but the traveller who takes shipping at Parkgate saves the land travelling through Wales, from Chester to Holyhead.*

LONDON to CARLISLE, by ST. ALBANS, NORTHAMPTON, LEICESTER, DERBY, MACCLESFIELD, MANCHESTER, LANCASTER, KENDAL, and PENRITH.

(MAIL COACH ROAD, principally N. M.)

* *To NORTHAMPTON, Northamptonshire, p. 167* - -	—	66
Kingsthorpe - - -	1½	67½
l. to Welford 13 m.; thence to Lutterworth 8¼.		
Cross the Union canal.		
Brixworth - - - -	4¾	72¼
Lamport - - - -	2¼	74½
Maidwell - - - -	1¾	76¼
Kelmarsh, *Church* - -	2	78¼

Brixworth. On *l*, Walter Strickland, Esq.

Lamport. On *r*, Sir Justinian Isham, Bart.

Maidwell. William Buller, Esq. About two miles on *l.* of Maidwell, at Haslebeech, Lady Apreece.

Kelmarsh. On *l*, just beyond the Church, Wm. Hanbury, Esq. About a mile on *r.* of Kelmarsh, at Arthingworth, Rev. Langham Rokeby.

Oxenden, *Church* - -	$2\frac{3}{4}$	81	*Oxenden.* An echo in the Steeple of the Church.
Near Market Harborough, r. to Kettering 11 *m.* Cross the Welland river, and enter Leicestershire.			*Market Harborough.* Two m. on *r*, Dingeley, late J. P. Hungerford, Esq. Three m. from Market Harborough, on *r*, at Langton, Langton Hall, Mrs. Ord; on *l*, at Gumley, Jos. Cradock, Esq.
* *MARKET HARBOROUGH*, M. H. *Leicestershire* - - -	$2\frac{1}{2}$	$83\frac{1}{2}$	
l. to Lutterworth 13 *m.*			
Kibworth - - - -	$5\frac{1}{2}$	89	*Kibworth.* On *l*, Rev. Mr. Norman. Through, on *l*, Sir Ch. Harford, Bart. About 2 m. to the *r*, Carlton Curlew, Sir J. Palmer, Bart.
Great Glen - - - -	$2\frac{3}{4}$	$91\frac{3}{4}$	
Oadby - - - - -	$2\frac{3}{4}$	$94\frac{1}{2}$	*Great Glen.* On *r*, at Stretton Parva, Sir George Robinson, Bart.
* *LEICESTER* - -	$3\frac{1}{2}$	98	*Belgrave.* A mile beyond, on *r*, at Birstall, — Mansfield, Esq.; a mile and a half farther, on *r*, at Wanlip, Sir Ch. Hudson, Bart. Three miles and a half from Belgrave, on *l*, at Rothley, T. Babbington, Esq.
r. to Uppingham 21 *m.; l. to Northampton by Welford* $30\frac{1}{2}$; *to Lutterworth* $12\frac{1}{2}$; *to Hinckley* $12\frac{1}{2}$; *and to Ashby-de-la Zouch* 17. *A mile beyond Leicester, r. to Melton Mowbray* 14 *m.*			
Belgrave - - - - -	$1\frac{3}{4}$	$99\frac{3}{4}$	*Mountsorrel.* One m. on *l*, Swithland Hall, Hon. Aug. Butler Danvers; and 1 m. on *l*, see the Woods in Beaumanor Park, W. Herrick, Esq.
Cross the river Soar.			
MOUNTSORREL -	$5\frac{1}{4}$	105	*Quarndon.* On *r*, H. Meynell, Esq.; on *l*, Sir Robert Lawley, Bart.
Quarndon, *or* Quarn -	$1\frac{1}{2}$	$106\frac{1}{2}$	
* *LOUGHBOROUGH*	$2\frac{1}{2}$	109	*Loughborough.* On *l*, Burley Hall, B. Tate, Esq.
r. to Nottingham $15\frac{1}{4}$ *m.; l. to Ashby-de-la-Zouch* 12.			*Dishley.* On *r*, R. Honeybone, Esq. Near four miles to the *r.* of Dishley, Stanford Hall, C. V. Dashwood, Esq.; and on *l*, an Obelisk in Garendon Park, T. M. Phillips, Esq.
Dishley, *Church* - -	$1\frac{3}{4}$	$110\frac{3}{4}$	
Hathern - - - - -	1	$111\frac{3}{4}$	
Half a mile farther, l. to Ashby-de-la-Zouch $10\frac{1}{2}$ *m.*			*Hathern.* Beyond, on *l*, Edw. Dawson, Esq.
KEGWORTH, M. H. -	$3\frac{1}{4}$	115	*Kegworth.* Near, on *r*, at Sutton Borrington, Lord Rancliffe. About a mile and a half beyond Kegworth, on *l*, at at Lockington, Rev. P. Story.
About 3 *m. farther, r. to Nottingham* $8\frac{1}{2}$ *m.; l. to Ashby-de-la-Zouch* 11.			
Cavendish Bridge - -	$3\frac{3}{4}$	$118\frac{3}{4}$	*Cavendish Bridge.* On *l*, Donnington Park, Earl Moira.
Cross the river Trent, and enter Derbyshire.			
Shardlow, *Derbyshire*	$\frac{3}{4}$	$119\frac{1}{2}$	*Shardlow.* On *r*, Leonard Fosbrook, Esq. Beyond, on *r*, Thurlston, S. Fox, Esq.
Elvaston - - - - -	$3\frac{1}{2}$	123	
Near Derby, cross the canal.			
* *DERBY* - - - -	3	126	*Elvaston.* On *r*, Earl of Harrington. A mile beyond Elvaston, on *l*, Osmaston, Sir Robert Wilmot, Bart.; and on *r*, at a distance, Chaddesdon, Sir Robert Wilmot, Bart.
r. to Nottingham 16 *m.; to Mansfield* 22; *to Alfreton* $15\frac{1}{2}$; *to Chesterfield* $23\frac{3}{4}$; *to Belper* $8\frac{1}{2}$; *to Matlock* $17\frac{1}{2}$; *to Wirksworth* 14; *and to Buxton* $31\frac{3}{4}$; *l. to Burton upon Trent* $11\frac{1}{4}$; *and to Uttoxeter* $18\frac{3}{4}$.			*Derby.* Near, on *r*, Castle Field, T. Borrow, Esq. A mile and a half beyond Derby, on *r*, at Marton, F. N. C. Mundy, Esq.
Mackworth - - - -	$2\frac{3}{4}$	$128\frac{3}{4}$	

Langley - - - - -	1¾	130½
Brailsford - - - -	2½	133
Penter's Lane - - -	4¼	137¼
* *ASHBORN* - - -	2	139¼
r. to Belper 12 *m; to Wirksworth* 9; *to Bakewell* 15; *and to Buxton* 20; *l. to Lichfield* 24.		
Hanging Bridge - -	1¾	141
Cross the Dove river, and enter Staffordshire.		
l. to Uttoxeter 9¾ *m.*		
Red Lion, *Staffordshire*	3	144
r. to Bakewell 18 *m.; l. to Cheadle* 9.		
Winkhill Bridge - -	4¼	148¼
Bottom House, *the Archer*	1½	149¾
r. to Buxton 14 *m.; l. to Cheadle* 7.		
* *LEEK* - - - -	4½	154¼
r. to Bakewell 18 *m.; and to Buxton* 12; *l. to Cheadle* 10¾; *and to Newcastle under Line* 11½.		
Poolend - - - - -	1½	155¾
Rushton Marsh - - -	3¼	159
l. to Congleton 5½ *m. London to*		
* *CONGLETON* 164½ *m.*		
Hog Bridge - - - -	1¼	160¼
Cross the Dane river, and enter Cheshire.		
Bosley, *Cheshire* - -	1½	161¾
r. to Buxton 11¼ *m.; l. to Congleton* 4¾.		
Tall Birch - - - -	3	164¾
* *MACCLESFIELD*	2½	167¼
l. to Knutsford 12 *m.; r. to Buxton* 11; *and to Chapel in le Frith* 12½.		
Cross the river Bollin.		
Flash - - - - - -	2¼	169½
Butley - - - - - -	1¼	170¾
Hope Green - - -	2¾	173½
Poynton - - - - -	1	174½
Norbury - - - -	1	175½
¾ *m. farther, r. to Chapel in le Frith* 10½ *m.; and to Buxton* 13½.		
* Bulloek Smithy, *Sun*	1	176½
* *STOCKPORT*, M.H.	2¾	179¼
r. to Barnsley 33 *m.; and to Huddersfield* 28.		

Langley. On *r*, Robert Cheney, Esq.; and at a distance, Keddleston Park, Lord Scarsdale.

Brailsford. Beyond, on *l*, at Shirley, — Beresford, Esq.

Ashborn. Two m. on this side, on *r*, Bradley Hall, Hugo Meynell, Esq. At Ashborn, Sir Brooke Boothby, Bart.; and 1½ m. from it, at Okeover, see the celebrated Holy Family by Raphael, and the Friars praying by Titian.

Bottom House. Between the Bottom House and Leek, Ashenhurst, Mrs. Salt.

Leek. See page 168. One m. from Leek, on *r*, High Field, — Badnall, Esq.

Congleton. See page 162.

Bosley. Two miles beyond, on *l*, at Gawsworth, Earl Harrington.

Macclesfield. Within a mile and a half of Macclesfield, on *r*, at Sutton, Sutton Hall, Lady Lucan. Macclesfield is seated on the edge of a forest, near the river Bollin. It is an ancient town, governed by a Mayor, and has manufactures of Mohair, Twist, Hat-bands, Buttons, and Thread. In the neighbourhood are throwing Mills for Silk. Half a mile beyond Macclesfield, on *r*, B. Hodgson, Esq., and on *l*, Mrs. Brooksbank.

Butley. Near, on *l*, Butley Hall, Rev. Mr. Watson; and about a mile farther, on *l*, Adlington Hall, T. Cross, Esq.

Hope Green. Between Hope Green and Poynton, on *l*, M. Pickford, Esq.

Poynton. On *r*, Viscount Bulkeley.

Stockport is seated on the Mersey, and has a considerable manufacture of Cotton and printed Goods. There are several Cotton Mills in the town.

Cross the Mersey river, and enter Lancashire.			*Ardwick Green.* T. Tipping, Esq.
Heaton Norris, *Lancash.*	$1\frac{1}{2}$	$180\frac{3}{4}$	*Manchester* has long been celebrated for various branches of the Linen, Silk, and Cotton manufactures. It is considered as the centre of the Cotton trade, and is seated between the Irwell and Irk rivers; over the former of which is an old Stone Bridge. There are sixty Mills on the Irwell, within the space of three miles. The chief ornaments of Manchester are the College, the Exchange, the Collegiate Church, and the Market-place.
Levenshulm - - -	$1\frac{1}{4}$	182	
Ardwick Green - -	2	184	
$\frac{3}{4}$ m. farther, l. to Congleton $23\frac{3}{4}$ m.			
Cross the canal.			
**MANCHESTER*, M. H.	2	186	
r. to Barnsley by Ashton 37 m.; to Huddersfield $25\frac{1}{2}$; to Rochdale 12; thence to Halifax $16\frac{1}{2}$; to Bury 9; and to Bolton $11\frac{1}{4}$; l. to Altringham 8.			
Cross the Bolton and Bury canal.			
Pendleton - - - -	$2\frac{1}{4}$	$188\frac{1}{4}$	*Swinton.* Beyond, at Worsley Bridge, the Duke of Bridgewater's Navigation begins. Here we may see the Boats come from under ground, with the Coals from the Mines.
l. to Warrington $16\frac{1}{4}$ m.			
Irlam on the Height -	$1\frac{1}{4}$	$189\frac{1}{2}$	
r. to Bolton 8 m.; thence to Chorley $11\frac{1}{2}$.			
Swinton - - - - -	$1\frac{1}{2}$	191	*Over Hulton,* Hulton Hall, William Hulton, Esq.
Walkden Moor - - -	2	193	
Peel - - - - - -	1	194	*Nightingale House.* Beyond, on *l*, Duxbury Hall, Sir Frank Standish, Bart.
Little Hulton - - -	1	195	
* Middle Hulton - -	2	197	*Chorley.* On *l*, Astley Hall, Lady Hoghton; and beyond it, Chorley Hall, Abr. Compton, Esq.
r. to Bolton 3 m.; l. to Newton 10.			
Over Hulton - - -	$1\frac{1}{4}$	$198\frac{1}{4}$	*Whittle in the Woods.* Near, on *l*, Shaw Hill, T. Cross, Esq.; and a little farther, S. Crook, Esq.
l. to Wigan $6\frac{1}{4}$ m.			
Win Yate - - - -	$1\frac{3}{4}$	200	
Blackrode - - - -	$3\frac{1}{4}$	$203\frac{1}{4}$	
Headless Cross - - -	1	$204\frac{1}{4}$	*Bamber Bridge.* Near, on *l*, Cuerden Hall, Townley Parker, Esq.
Nightingale House -	$1\frac{1}{2}$	$205\frac{3}{4}$	
r. to Manchester by Bolton $20\frac{1}{2}$ m; $\frac{1}{4}$ m. farther, l. to Wigan 6.			*Walton le Dale.* Near, on *r*, Cuerdale Lodge, William Ashton, Esq.; on *l*, Walton Hall, Sir H. P. Hoghton, Bart.
Yarrow Bridge - - -	1	$206\frac{3}{4}$	
* *CHORLEY* - - -	$1\frac{1}{2}$	$208\frac{1}{4}$	
Beyond Chorley, r. to Blackburn 10 m.			*Preston.* In Preston, an old Mansion of the Earl of Derby, and the Seat and Cotton Mills of — Horrocks, Esq. Preston has a large Market-place, and is governed by a Mayor. Here is a Court of Chancery, and other Offices of Justice, for the County-Palatine of Lancaster. It is seated on the Ribble, over which is a Stone Bridge, and its manufactories are flourishing and extensive.
Whittle in the Woods -	$2\frac{1}{4}$	$210\frac{1}{2}$	
Cross the Lancaster canal.			
Clayton Green - - -	$1\frac{3}{4}$	$212\frac{1}{4}$	
Bamber Bridge - - -	$1\frac{1}{2}$	$213\frac{3}{4}$	
Cross the Lancaster canal.			
Walton le Dale - -	2	$215\frac{3}{4}$	
r. to Blackburn $9\frac{3}{4}$ m; and to Clitheroe $18\frac{1}{4}$.			
Cross the Ribble river.			
* *PRESTON* - - -	$1\frac{3}{4}$	$217\frac{1}{2}$	

l. to Ormskirk 18¼ *m.; thence to Liverpool* 13¼ *; to Kirkham in the Fylde* 8¼.			*Broughton Bridge.* A mile beyond, on *r*, Barton Lodge, — Heatly, Esq.
Cadley Moor - - -	2	219½	*Barton.* On *r*, — Shuttleworth, Esq.
Broughton Bridge - -	1¾	221¼	*Brocks Bridge.* On *l*, Mysercough Hall, James Greenhaugh, Esq.
Four Lane Ends - -	¾	222	
Barton, *middle of* - -	1½	223½	*Claughton.* On *r*, Claughton Hall, J. Brockholes, Esq.; and nearly opposite, on *l*, Mysercough House, Charles Gibson, Esq. Between Claughton and Garstang, on *l*, Kirkland Hall, Alex. Butler, Esq.
Bilsborough - - - -	1	224½	
Brocks Bridge - - -	1¼	225¾	
Claughton, T. G. - -	1	226¾	
Cross the Lancaster canal.			
* *GARSTANG* - -	2	228¾	*Garstang.* Near, an avenue to Mysercough House. On *r.* of Garstang, the ruins of Greenhaugh Castle.
Cross the Lancaster canal.			
Hole of Ellel - - -	5¼	234	*Hole of Ellel.* Beyond, on *l*, Ellel Grange, E. Rigby, Esq.
Cross the Lancaster canal.			
Golgate Bridge - - -	1½	235½	*Golgate Bridge.* On *l*, Ellel Hall, A. Rawlinson, Esq.
A little farther, cross the Lancaster canal.			
Borough - - - - -	2	237½	*Borough.* On *l*, on the river Loyne, Ashton Hall, Marquis of Douglas.
Scotforth - - - -	1	238½	
Cross the Lancaster canal.			
* *LANCASTER* - -	1½	240	*Lancaster.* The Castle, the new Bridge, the Town Hall, and the beautiful stone of which the principal buildings are composed, are deserving of the traveller's attention. About a mile from Lancaster, on *r*, Beamont Hall, E. F. Buckley, Esq.; beyond which, on the road over the Moor to Kirkby Lonsdale, is Halton Hall, W. B. Bradshaw, Esq. Here the Church, the river Loyne, and all its beautiful appendages, form an enchanting landscape.
r. to Hornby 10 *m.*			
Cross the river Loyne, and the Lancaster canal.			
Slyne - - - - -	2½	242½	
Cross the Lancaster canal.			
Bolton - - - - -	1½	244	
Carnford - - - -	2	246	
l. to Kendal by Millthorpe 15 *m.*			
r, cross the Lancaster canal to			
Dare Bridge - - -	2	248	*Bolton.* Between Bolton and Carnford a fine view to the *l*, over the Sands.
Near Burton, r. to Kirkby Lonsdale 6½ *m.*			*Dare Bridge.* Beyond, on *r*, at Borwick, Borwick Hall, now a Farm-House.
* *BURTON, Westmoreland* - - - - -	3	251	*Burton.* Entrance of, on *r*, — Stovin, Esq.
Beyond Burton, l. to Kendal by Millthorpe 12 *m.*			
Farlton Lane - - -	2¾	253¾	*Kendal.* On *r*, Abbot Hall, Charles Wilson, Esq., and the ruins of Kendal Castle, in which Catherine Parr, the sixth wife of Henry VIIIth, was born. Kendal has carried on a considerable trade in goods of Cotton and Woollen manufactory ever since the reign of Edward III. It is noted likewise for the manufacture of Serges, Hats, Stockings, &c. Here is a large handsome Church, and the town is governed by a Corporation.
Cross the Beeloo river.			
End Moor - - - -	2½	256¼	
Barrow Green - - -	2½	258¾	
Mill Beck - - - -	1¾	260½	
A little farther, r. to Kirkby Lonsdale 10½ *m.*			
Cross the Lancaster canal and the Ken river.			
* *KENDAL* - - -	1¼	261¾	
l. to Ulverstone 20 *m.; to Bowness* 9*; and to Ambleside*			

13½; r. to Sedbergh 10¾; to Appleby 23½; and to Kirkby Stephen 24; to Kirkby Stephen by Sedbergh 25½ m.		
Hutter Bank - - -	3¼	265
Gate Side - - - -	1¾	266¾
Banisdale Bridge - -	1¼	268
Hause Foot - - - -	2¾	270¾
Demmings - - - -	1	271¾
* *SHAP*, M. H. - -	5¾	277½
Thrimby - - - -	3¼	280¾
New Village - - -	2½	283¼
Clifton - - - - -	2	285¼
Lowther Bridge - -	1	286¼
r. to Appleby 12 m.		
Cross the Lowther river.		
Emont Bridge - - -	½	286¾
Cross the Emont river, and enter Cumberland.		
* *PENRITH, Cumberland* - - - - -	1	287¾
l. to Keswick 17¾ m.; thro' the town, l. to Hesket Newmarket 13; and to Wigton 21.		
Salk ld Gate - - -	4½	292¼
High Hesket - - -	4¾	297
Low Hesket - - -	1½	298½
Carlton - - - - -	4¾	303¼
Haraby - - - - -	1	304¼
Cross the Petteril river.		
* CARLISLE - - -	1½	305¾

New Village. On *l*, Lowther Hall, Earl of Lonsdale.

Clifton. On *l*, Clifton Hall, — Wybergh, Esq.

Lowther Bridge. On *r*, Brougham Hall, H. Brougham, Esq.; and Brougham Castle, which was anciently a Roman station.

Emont Bridge. On *r*. Carlton Hall, Right Hon. Thomas Wallace; and on *l*, Skirsgill, Hugh Parkin, Esq.

Salkeld Gate. On *l*, Hutton Hall, Sir Fletcher Vane, Bart.

High Hesket. On *r*, Armathwaite Castle, William Milborne, Esq.; and on *l*, Petteril Banks, B. Collins, Esq.

Low Hesket. On *l*, Barrack Lodge, J. Graham, Esq.

LONDON to CARLISLE, through STAMFORD, NEWARK, DONCASTER, BOROUGHBRIDGE, and APPLEBY, continued to GLASGOW, by MOFFAT and HAMILTON.

(MAIL COACH ROAD, principally N. M.)

* *To BARNET, Herts, p. 148* - - - -	—	11
The Obelisk, *Middlesex*	¾	11¾
l. to St. Albans 9 m.; r. to		
Potter's Bar - - - -	2¼	14
Little Heath Lane, *Herts*	1	15
A mile farther, r. to Hertford 8 m.		
Bell Bar - - - - -	2	17
* *HATFIELD* - - -	2½	19½
Through Hatfield, r. to Hertford 7¼ m.; l. to St. Albans 5.		
Stanborough - - -	1¾	21¼
½ m. farther, l. to Wheathampstead 3½ m.		
Lemsford Mills - -	¾	22
Cross the river Lea.		
Brickwall - - - -	1	23

Barnet. Beyond, on *l*, in Galley Lane, Russia Cottage, W. Jennings, Esq.

The Obelisk. Beyond, on l, — Baronneau, Esq; and Wrotham Park, George Byng, Esq.

Potter's Bar. On *l*, Capt. Carpenter.

Bell Bar. Near, on *l*, Gubbins, — Hunter, Esq.; Muffets, — Michie, Esq.; and Brook Park, S. R. Gaussen, Esq.

Hatfield. Near, on *r*, Hatfield House, and on *l*, Miller's Park, Marquis of Salisbury.

Stanborough. On *r*, Bush Hall, — Lewis, Esq.; and Woodhall, Marquis of Salisbury.

Lemsford Mills. On *l*, Brocket Hall, Lord Visc. Melbourne.

Entrance of Welwyn, cross the Maran river.			
* Welwyn - - - -	2	25	*Welwyn.* Near, on *r*, Digswell, Hon. S. Cooper, and beyond it, Lockleys, — Mackenzie, Esq.
l. to Hitchin 9 m.			
Woolmer Green - -	2	27	*Broadwater.* On *l*, Knebworth Place, — Sutton, Esq.; on *r*, at Sheephall, Mich. Heathcote, Esq.
Broadwater - - - -	$2\frac{1}{4}$	$29\frac{1}{4}$	
r. to Ware $11\frac{1}{4}$ m.; to Hertford $9\frac{3}{4}$.			
* *STEVENAGE* - -	$2\frac{1}{4}$	$31\frac{1}{2}$	*Stevenage.* Beyond, on *l*, Elm Wood, J. Lucas, Esq.
Through the town, l. to Hitchin $4\frac{1}{4}$ m.			
Graveley - - - -	$1\frac{3}{4}$	$33\frac{1}{4}$	*Graveley.* On *r*, Chivefield Lodge, — Parkyns, Esq.; and beyond it, on *l*, Rocksley, Baron Dimsdale.
* *BALDOCK* - - -	4	$37\frac{1}{4}$	
l. to Hitchin 5 m.; and to Bedford $16\frac{1}{2}$; r. to Royston $8\frac{1}{2}$.			
New Inn, T. G. - -	3	$40\frac{1}{4}$	*Biggleswade.* Near, on *r*, at Stretton, Stretton Park, Charles Barnet, Esq. On *r*. of Biggleswade, at Sutton, in the road to Potton, Sutton Park, Sir M. Burgoyne, Bart.
BleakHall, *Bedfordshire*	$1\frac{3}{4}$	42	
* *BIGGLESWADE* -	3	45	
r. to Potton $3\frac{1}{2}$ m. London to			
* *POTTON $48\frac{1}{2}$ m.*			
Cross the Ivel river.			
Lower Caldecot - -	$1\frac{1}{2}$	$46\frac{1}{2}$	*Girtford.* Near, on *r*, Sandy Place, Hon. S. Ongley; on *l*, at a distance, Moggerhanger House, Stephen Thornton. Esq. Through Girtford, on *r*, at a distance, Hasels, Francis Pym, Esq. A mile and a half beyond Girtford, on *l*, Blunham Grove, J. Campbell, Esq.
Beeston Cross - - -	$1\frac{1}{2}$	48	
l. to Hitchin 13 m.; and to Baldock by Clifton 12.			
Cross the Ivel river.			
Girtford - - - - -	1	49	
Tempsford - - - -	2	51	*Tempsford.* On *r*, Tempsford Hall, Robt. Denn, Esq.; and a little farther, Mrs. Sharpe.
Through the town, r. to Little Barford $2\frac{3}{4}$ m.; thence to St. Neot's, Huntingdonshire, $2\frac{1}{4}$. London to			
* *ST. NEOT's 56 m.*			
Cross the Ouse river.			
$\frac{3}{4}$ m. farther, l. to Bedford $8\frac{1}{2}$ m.			
Wiboston - - - -	$2\frac{3}{4}$	$53\frac{3}{4}$	*Little Paxton.* On *r*, H. P. Stanley, Esq., and Rich. Reynolds, Esq.
* Eaton Socon - - -	$1\frac{1}{4}$	55	
Through the town, r. to St. Neot's across the Ouse $1\frac{1}{4}$ m. London to			
* *ST. NEOT'S $56\frac{1}{4}$ m.*			*Diddington.* Diddington House, George Thornhill, Esq.; beyond which s Sturklow House, L. Brown, Esq.
Cross Hall - - - -	$1\frac{1}{2}$	$56\frac{1}{2}$	
l. to Kimbolton $6\frac{3}{4}$ m.; r. cross the Ouse to St. Neot's; forward to			*Buckden.* On *r*, the Palace of the i-shop of Lincoln. Beyond Buckden, in the road to Huntingdon, Hinchin brook, Earl of Sandwich; and between Hinchinbrook and Huntingdon, the Views, George Sharp, Esq.
Little Paxton, *Huntingdonshire* - - - -	$1\frac{1}{4}$	$57\frac{3}{4}$	
Diddington - - - -	2	$59\frac{3}{4}$	
* Buckden, *Bishop of Lincoln's Palace* -	$1\frac{1}{4}$	61	

Beyond Buckden, r. to Brampton Cross 2½ m.; thence to Hinchinbrook 1; and thence to Huntingdon ¾. London to		
* *HUNTINGDON,* P. O. 65¼ *m.*		
Creamer's Hut - - -	2½	63½
r. to Huntingdon 3 m.; l. to Thrapston 12½.		
Alconbury - - - -	2½	66
Weston - - - - - -	¾	66¾
* Alconbury Hill, *Wheatsheaf* - - -	1	67¾
r. to Huntingdon 5¼ m.; and thence to London by Royston and Ware 58¾.		
Sawtry St. Andrews -	3½	71¼
* Stilton - - - - - -	3¾	75
Norman's Cross - -	¾	75¾
r. to Peterborough 5¾ m.		
Kate's Cabin - - -	3½	79¼
r. to Peterborough 5¼ m.; l. to Oundle 7½.		
Water Newton - - -	1¾	81
Sibson - - - - - -	¾	81¾
* Wandsford, T. G. -	1¾	83½
l. to Oundle 8 m.		
Cross the river Nen.		
r. to Peterborough 8 m.; l. to Uppingham 14.		
Road Side, *Northamptonshire* - - - -	¾	84¼
White Water, T. G. -	2¾	87
Cross the Welland river.		
* *STAMFORD, Lincolnshire* - - - -	2	89
r. to Market Deeping 8½ m.; to Bourn 10; l. to Uppingham 12; & to Oakham 11¾.		
Bridge Casterton, *Rutlandshire* - - - -	2¼	91¼
Horn Lane, T. G. - -	4	95¼
* Greetham, *Royal Oak*	1¾	97
Within a mile of the Black Bull Inn, l. through Witham to Oakham 10 m.		
* Witham Common, *Black Bull, Lincolnsh.*	3¼	100¼
Entrance of Coltersworth, r. to Corby 4¾ m. London to		
CORBY 106 m.		

Alconbury. On *l*, Christoph. Newton, Esq.

Stilton. From Stilton to Grantham, at convenient distances, are stones with three steps, placed there by a Mr. Boulter, for the easy mounting of his horse, he being a very corpulent man, and travelling this road every week for many years; on each stone was engraved E. B. 1708, several of which are now defaced.

Norman's Cross. The Barracks for the French and Dutch prisoners.

Kate's Cabin. Quarter of a mile on *l.* of the Inn, called Kate's Cabin, at Chesterton, W. Waller, Esq., and Col. Belford.

Stamford. Within a mile, on *r*, Burleigh House, Marquis of Exeter, formerly the residence of treasurer Burleigh, in the reign of Queen Elizabeth. Here is a beautiful Canal; also an extensive Park, which, with the lordship around it, is supposed to contain more game, hares in particular, than any other Park in the kingdom. Since the Houghton Pictures were sold, the collection in this House is reckoned the most valuable of any. Stamford is a large handsome town, with seven Parish Churches. The chief articles of trade are Malt, Sea-coal, and Freestone. On *l.* of Burleigh, Woolthorp, a seat in ruins, belonging to the Marquis of Exeter. The town of Stamford is supplied with water from an excellent Spring at this place.

Bridge Casterton. Beyond, on *l*, John Wingfield, Esq.

Horn Lane, T. G. On *l*, Exton Park, Gerard Noel Noel, Esq.

Coltersworth, *Church* -	$1\frac{3}{4}$	102
Stoke Cottages - - -	$2\frac{1}{4}$	$104\frac{1}{4}$
Great Ponton, T. G. -	$2\frac{1}{4}$	$106\frac{1}{2}$
l. to Hungerton Lodge, Denton House, and Belvoir Castle; r. to Ancaster and Lincoln.		
Spittlegate - - - -	$2\frac{1}{2}$	109
* *GRANTHAM* - -	1	110
l. to Melton Mowbray 16 *m.; and to Sedgebrook* 4, *thence to Bottesford, Leicestershire,* 3; *thence to Elton, Notts,* $2\frac{1}{2}$; *thence to Whatton* 2; *and thence to Bingham* $2\frac{1}{2}$. *London to*		
BINGHAM 124 *m.*		
Gunnerby - - - -	$1\frac{3}{4}$	$111\frac{3}{4}$
Marston, T. G. - - -	$2\frac{1}{4}$	114
Foston, *Church* - - -	$1\frac{3}{4}$	$115\frac{3}{4}$
Long Bennington, *end of*	$2\frac{1}{4}$	118
Balderton, T. G. *Nottinghamshire* - - -	4	122
* *NEWARK* - - -	$2\frac{1}{4}$	$124\frac{1}{4}$
r. to Sleaford 20 *m.; to Lincoln* 16; *l. to Nottingham* $19\frac{1}{2}$.		
Cross the river Dean.		
l. to Worksop 22 *m.; to Mansfield* 19; *and to Southwell* $8\frac{1}{4}$. *London to*		
**SOUTHWELL* $132\frac{1}{2}$ *m.*		
Cross the river Trent.		
South Muskham - -	$2\frac{1}{2}$	$126\frac{3}{4}$
North Muskham, T. G. -	1	$127\frac{3}{4}$
Cromwell, *Church* - -	2	$129\frac{3}{4}$
Carlton, *Church* - -	$1\frac{1}{2}$	$131\frac{1}{4}$
Sutton - - - - - -	$1\frac{1}{2}$	$132\frac{3}{4}$
Weston, *Church* - -	$1\frac{3}{4}$	$134\frac{1}{2}$
* Scarthing Moor Inn -	$\frac{3}{4}$	$135\frac{1}{4}$
* *TUXFORD* - - -	$2\frac{1}{4}$	$137\frac{1}{2}$
West Markham, *Church*	$1\frac{3}{4}$	$139\frac{1}{4}$
Markham Moor, T. G. -	$\frac{3}{4}$	140
r. to Lincoln 19 *m.; l. the Forest road to Barnby Moor Inn, leaving Retford on r,* 8.		
Gamston - - - - -	$1\frac{1}{4}$	$141\frac{1}{4}$
Cross the Chesterfield canal.		
* *EAST RETFORD* -	$3\frac{1}{4}$	$144\frac{1}{2}$
r. to Gainsborough $9\frac{1}{4}$ *m.*		

Coltersworth. On *l*, at Woolthorpe, a Hamlet to Coltersworth, is the house in which Sir Isaac Newton was born; whose manor and estates are now the property of Edmund Turnor, Esq.

Stoke Cottages. On *r*, Easton, Montague Cholmeley, Esq.; and nearly opposite, on *l*, Stoke Rochford, Edmund Turnor, Esq.

Great Ponton. Three miles to the *l*, Hungerton Lodge, George De Ligne Gregory, Esq.; and two miles farther, Denton House, Sir William Earle Welby, Bart.

On *r*. of the 108th Mile-stone, Stroxton Hall, Hon. Edward Perceval; and on *l*, at Little Paxton, William Pennyman, Esq.

Grantham. Here is a large Church, with a stone Spire 288 feet high, which appears (when viewed in every direction) to stand awry. Sir I. Newton received his first education at the Free Grammar School at Grantham. Between Grantham and Gunnerby, on *r*, Belton, Lord Brownlow; and a little farther, Syston Park, Sir John Thorold, Bart.

Gunnerby. From Gunnerby Hill a fine prospect; on *r*, Lincoln Minster; on *l*, Belvoir Castle, Duke of Rutland.

Newark. About a mile and a half *l*. of Newark, Kelham Hall, George Sutton, Esq.; beyond which is Averham Park, late G. Sutton, Esq.

South Muskham. On *r*, W. D. Rastell, Esq.; and Winthorp Hall, — Elliott, Esq.

North Muskham, T. G. A little beyond, on *r*, — Chaplin, Esq.

Cromwell. Near, on *r*, Jos. Pocklington, Esq.

Carlton. On *r*, Sir William Earle Welby, Bart.

Sutton. About two miles to the *l*, Ossington Hall, John Denison, Esq.

Retford. On *r*, R. Sutton, Esq.; on *l*, at Babworth, J. Simpson, Esq.

Cross the Idle river.			
* Barnby Moor Inn -	$3\frac{1}{4}$	$147\frac{3}{4}$	*Ranskill.* On *l*, at Blyth, Joshua Walker, Esq. Between Ranskill and Scrooby, on *l*, Serlby Hall, Viscount Galway.
l. to Blyth 3 m. London to			
BLYTH $150\frac{3}{4}$ *m.*			
Tarworth - - - -	$1\frac{1}{2}$	$149\frac{1}{4}$	*Bawtry.* On *l*, Lady Galway. Two miles beyond Bawtry, on *l*, on Shooter's Hill, — Dashwood, Esq.
Ranskill - - - - -	$\frac{3}{4}$	150	*Rossington Bridge.* Before, on *r*, at Finningley, J. Harvey, Esq.
Scrooby - - - - -	$1\frac{3}{4}$	$151\frac{3}{4}$	
* *BAWTRY, Yorkshire*	$1\frac{1}{4}$	153	*Tophall.* Between Tophall and Doncaster Race Ground, on *r*, at Gantley, — Childers, Esq.
r. to Gainsborough 12 m.; and to Thorne 14; l. to Tickhill 4. London to			*Doncaster.* About a mile before Doncaster, on *l*, Car House, Mrs. Childers. On *r.* of Doncaster, Wheatley, Sir George Cooke, Bart.
TICKHILL 157 *m.*			
Rossington Bridge - -	$4\frac{1}{2}$	$157\frac{1}{2}$	
Cross the Torne river.			
Tophall - - - - -	1	$158\frac{1}{2}$	*York Bar.* Near, on *l*, Cushworth, William Wrightson, Esq; and about a mile farther, on *r*, Woodlands, — Waterton, Esq.
The Race Ground - -	1	$159\frac{1}{2}$	
* *DONCASTER*, M.H.	$2\frac{1}{2}$	162	
l. to Worksop 18 m.; to Rotherham 12; r. to Thorne 12. London to			*Red House.* Near, on *r*, at Adwick, Sir William Gerrard, Bart. On *l.* of the Red House, at Broadsworth, the Trustees of the late Peter Thellusson, Esq.; and on *r*, at Skellow, Skellow Grange, G. Higgins, Esq.
* *THORNE* 174 *m.*			
Cross the river Don.			
Near York Bar, l. to Barnesley $13\frac{1}{4}$ *m.*			*Robin Hood's Well.* On *r*, Summer House, Bacon Frank, Esq. On *l*, Skelbrook Park, Penryn Browne, Esq. About two miles to the *r.* of Robin Hood's Well, at Campsall, Bacon Frank, Esq; Auston, Col. Cookes; and Camps Mount, C. Yarnborough, Esq.
York Bar - - - -	$1\frac{3}{4}$	$163\frac{3}{4}$	
Red House - - - -	$3\frac{1}{4}$	167	
l. to Wakefield $15\frac{1}{4}$ *m.*			
Robin Hood's Well -	2	169	
Went Bridge - - -	$3\frac{1}{2}$	$172\frac{1}{2}$	*Went Bridge.* Beyond, on *r*, Stapleton Park, Hon. Edw. Lascelles.
Cross the Went river.			
Darrington - - - -	$1\frac{3}{4}$	$174\frac{1}{4}$	*Darrington.* On *l*, Mrs. Sotherton. Beyond Darrington, on *r*, Grove Hall, Wm. Lee, Esq.; on *l*, at Pontefract, the Castle, and near Pontefract, Aketon House, Sir E. Wynn, and Stapleton Park, E. L. Hodgson, Esq.
l. to Pontefract 3 m. London to			
* *PONTEFRACT* $177\frac{1}{4}$ *m.*			
About 2 m. beyond Darrington, r. to Snaith 12; l. to Pontefract $1\frac{1}{2}$.			*Ferry Bridge.* Beyond, on *l*, Fryston Hall, Mrs. Milnes.
* Ferry Bridge - - -	3	$177\frac{1}{4}$	*Brotherton.* On *r*, Byrom, Sir John Ramsden, Bart.
l. to Pontefract $2\frac{1}{2}$ *m.*			
Cross the Aire river.			
Brotherton - - - -	1	$178\frac{1}{4}$	*Peckfield*, T. G. Near, on *l*, Ledston Hall and Park, G. Wheeler, Esq., in the occupation of Michael Angelo Taylor, Esq. The Lodge in the Park, which is plainly seen from the road, commands a fine and very extensive prospect.
r. to Tadcaster $12\frac{1}{2}$ *m.*			
Fairburn - - - - -	$1\frac{1}{2}$	$179\frac{3}{4}$	
$1\frac{1}{2}$ *m. farther, r. to Selby* $9\frac{1}{2}$ *m.*			
Peckfield, T. G. - - -	$2\frac{1}{2}$	$182\frac{1}{4}$	
l. to Leeds $9\frac{1}{2}$ *m.*			
Micklefield - - - -	$1\frac{1}{2}$	$183\frac{3}{4}$	*Micklefield.* Beyond, on *r*, Huddleston Hall.
* *ABBERFORD*, *Church* - - - -	$2\frac{3}{4}$	$186\frac{1}{2}$	*Abberford.* Near, on *l*, Parlington, Sir Thos. Gascoigne, Bart. About two miles beyond Abberford, on *r*, Haslewood Hall, Sir Thos. Vavasour, Bart.

1¾ *m. farther, l. to Leeds* 10 *m.; r. to Tadcaster* 4¼. *London to*		
**TADCASTER* 190¾ *m.*		
Bramham - - - - -	3½	190
2½ *m. farther, r. to Tadcaster* 4¾ *m.; l. to Harewood* 6¼. *London to*		
* Harewood 196¼ *m.*		
Entrance of Wetherby, cross the Wharfe river.		
* *WETHERBY* - -	4	194
l. to Knaresborough by Spofforth 8 *m. London to*		
**KNARESBOROUGH* 202 *m.*		
A mile beyond Wetherby, r. to York 14 *m.; l. to Knaresborough* 6.		
Washford Bridge - -	3	197
Cross the river Nid.		
2½ *m. beyond Washford, r. to York* 14; *a little farther, l. to Knaresborough* 4.		
Near Boroughbridge, l. to Knaresborough 7 *m.*		
**BOROUGHBRIDGE*	9	206
r. to York 18 *m.; and to Aldborough* 2. *London to*		
ALDBOROUGH 208 *m.*		
Cross the Ure river.		
r. to Thirsk 12 *m.; to Northallerton* 19.		
Kirby Hill - - - -	1	207
l. to Ripon 5 *m. London to*		
* *RIPON* 212 *m.*		
Within a mile of York Gate, r. to Thirsk 7 *m.; l. to Ripon* 4¾		
York Gate, *Union Inn* -	6	213
2¼ *m. farther. r. to Masham* 8¼ *m.*		
* Leeming Lane - -	5	218
½ *m. farther, l. to Bedale by Burniston and Exilby* 4½ *m. London to*		
* *BEDALE* 223 *m.*		
Londonderry - - -	2	220
Leeming - - - - -	1½	221½
Catteric - - - - -	6½	228
* Catteric Bridge - -	1	229
Cross the river Swale.		
l. to Richmond 5¼. *London to*		
**RICHMOND* 234¼ *m.*		

Bramham. Near, on *l*, Bramham Park, James Lane Fox, Esq.; and Bramham House, late Lord Headley.

Wetherby. Near, on *r*, Wetherby Grange, Richard Thompson, Esq. On *l.* of Wetherby, Stockhill Park, William Middleton, Esq.

Washford Bridge. On *l*, Ribston Hall, late Sir Henry Goodricke, Bart. Three miles beyond Washford Bridge, Allerton Park, late Col. Thornton, who purchased it of the Duke of York for £110,000: it is now generally called Thornville Royal, Lord Stourton.

York Gate. About two miles before, on *r*, Newby Park, Lord Grantham. On *l.* of York Gate, Norton Conyers, Sir B. Graham, Bart.

Leeming. Two miles beyond, on *r*, Leases Hall, Mrs. Arden; and about three miles farther, on *l*, at Hornby, Hornby Castle, Duke of Leeds.

Catteric. On *l*, Brough Hall, Sir John Lawson, Bart. Catteric was the Cattaractonium of the Romans, and has great banks still remaining. It is a principal station named in the *Itinerary* of Antoninus, *the oldest Book of Roads in England.* Ptolomey the geographer gives its distance from Alexandria in Egypt.

Richmond is seated on the Swale river, over which there is a Stone Bridge. It was built by Alan, one of William the Conqueror's Generals, who for his valour was created Earl of Richmond; the Tower of a Castle built by him is still standing, as is likewise the Steeple of an ancient Monastery. Richmond has a good trade in Yarn, Stockings, &c.

r. to Stockton 19 m.		
The Three Tuns - -	4	233
r. to Darlington 8 m.; and to Bishop Auckland 16; 2½ farther, r. to Staindrop 9; l. to Richmond 4.		
Smallways - - - -	7½	240½
r. to Staindrop 7 m.; l. to Richmond 8.		
* Greta Bridge - - -	2	242½
Cross a branch of the Tees.		
½ m. farther, r. to Bernard Castle 3 m.; crossing the Tees at the Abbey Bridge. London to		
**BERNARD CASTLE 246 m.*		
Bowes - - - - - -	6	248½
r. to Bernard Castle 4 m.		
Spittle House - - -	5¼	253¾
Rear Cross - - - -	¾	254½
Enter Westmoreland.		
* *BROUGH, Westmor.*	7	261½
l. to Kirkby Stephen 4¾ m. London to		
KIRKBY STEPHEN 266¼ m.		
* *APPLEBY, King's Head* - - - - - -	8¼	269¾
l. to Kendal 23½ m.		
* Crackenthorp - - -	2	271¾
Kirkbythore - - -	2½	274¼
Temple Sowerby - -	1¾	276
Cross the Eden river.		
Lowther Bridge - -	6	282
l. to Kendal 24½ m.		
Cross the Lowther river.		
Emont Bridge - - -	½	282½
Cross the Emont river, and enter Cumberland.		
* *PENRITH, Cumberl.*	1	283½
l. to Keswick 17¾ m.; thro' the town, l. to Cockermouth 29; and to Wigton 21; r. to Kirk Oswald 5½. London to		
KIRK OSWALD 292 m.		
* CARLISLE, *as p. 178*	18	301½
l. to Cockermouth 26½ m.; to Wigton 10¾.		
Cross the Eden river.		
r. to Brampton 9¼ m. London to		

Three Tuns. On *l*, Sedbury House, Sir Robert D'Arcy Hildyard, Bart. Beyond the Three Tuns, on *l.* of Gilling, Aske Hall, Lord Dundas; and at Gilling, R. Hall Wharton, Esq. About three miles beyond the Three Tuns, in the road to Staindrop, Stanwick, Duke of Northumberland; and near it, Fawcet Hall, — Mitchel, Esq.

Smallways. On *l*, Barningham Hall, — Milbanke, Esq.; and on *r*, at Ovington, Wycliff House, Turnstal Constable, Esq.

Greta Bridge. Near, on *r*, Thorp Hall, Sheldon Cradock, Esq. On *r*, Rokeby Park, J. B. S. Morrit, Esq. Two miles on *l*, Barningham Hall, — Milbanke, Esq. Beyond, on *r*, a fine view of Bernard Castle and the surrounding Country.

Bowes. On *r*, — Barncastle, Esq.

Brough. Three miles beyond, on *l*, — Preston, Esq.

Appleby. Rev. John Moore, and the Castle, Earl of Thanet.

Temple Sowerby. On *r*, Acorn Bank, R. H. Edmonstone, Esq.

Lowther Bridge. On *r*, Brougham Castle; and on *l*, Brougham Hall, H. Brougham, Esq.

For the Seats between Lowther Bridge and Carlisle, see p. 178.

Carlisle is pleasantly situated above a rich tract of meadows, bordering on the Eden, the Petterill, and the Caldew rivers, which here unite their streams. This is an ancient City, encompassed with a wall. It has a Castle on the N. W. side, and three Gates, called the English, Irish, and Scotch Gates. The Cathedral is a stately structure, formerly very spacious; but the Nave was destroyed in the Civil Wars. Carlisle was taken by the rebels in 1745, but retaken by the Duke of Cumberland. Here is a considerabla manufactory of printed Linens, Checks, &c.

* *BRAMPTON* $310\frac{3}{4}$ *m.*		
Stanwix - - - - -	$\frac{3}{4}$	$302\frac{1}{4}$
Blackford - - - -	3	$305\frac{1}{4}$
Westlington, *Angler* -	2	$307\frac{1}{4}$
Cross the river Line.		
* *LONGTOWN* - -	3	$310\frac{1}{4}$
Cross the Esk river.		
A little farther, r. to Edinburgh by Hawick and Selkirk $82\frac{1}{4}$ *m.*		
The Sark River - -	4	$314\frac{1}{4}$
Enter Scotland.		
* Gretna Green, *Dumfrieshire* - - - -	$\frac{1}{2}$	$314\frac{3}{4}$
l. to Port Patrick by Dumfries $104\frac{1}{4}$ *m.*		
Red Hall - - - -	$2\frac{1}{4}$	317
Woodhouse Cross - -	3	320
$\frac{3}{4}$ *m. farther, r. to Langholm.*		
* *ECCLESFECHAN*	$4\frac{1}{2}$	$324\frac{1}{2}$
Brackenhill - - - -	$2\frac{1}{2}$	327
Cross the Milk river.		
* *LOCKERBY* - -	$3\frac{1}{2}$	$330\frac{1}{2}$
Cross the Driff river.		
Dinwoody Green - -	$4\frac{3}{4}$	$335\frac{1}{4}$
Newton of Wamphray	$4\frac{3}{4}$	340
* *MOFFAT* - - -	7	347
l. to Dumfries 25 *m.*		
Bricston Brae Head -	$4\frac{1}{2}$	$351\frac{1}{2}$
r. to Edinburgh 45 *m.*		
* Elvan Foot Bridge, *Lanerkshire* - - -	$8\frac{1}{2}$	360
Cross the Clyde river.		
Old Kirk of Crawford	3	363
Cross the Glengoner water.		
Abington, T. G. - -	$1\frac{1}{2}$	$364\frac{1}{2}$
l. to Dumfries.		
Duneton Water - -	2	$366\frac{1}{2}$
r. to Edinburgh by Biggar and Linton.		
* Douglas Mill Inn -	$6\frac{1}{2}$	373
r. to Edinburgh 38 *m.; l. to Ayr* $38\frac{1}{2}$.		
Cross the Douglas water.		
Lesmehagow, T. G. -	6	379
Laverick, *or* Lark Hall - - - - -	$8\frac{1}{4}$	$387\frac{1}{4}$
r. to Lanerk.		

Westlington. About three miles on *r*, at Kirklington, Wm. Dacre, Esq.

Longtown. Between two and three miles beyond Longtown, on *r*, Netherby, Sir James Graham, Bart.

Gretna Green is celebrated for the solemnization of clandestine marriages.

Red Hall. Beyond, on *l*, Mosknow, W. Graham, Esq.; a mile farther, on *l*, the Cove, — Irvine, Esq.

Woodhouse Cross. On *r*, — Irvine, Esq.; on *l*, Bonshaw, — Irvine, Esq.; about a mile farther, on *r*, Blackwood House, — Bell, Esq.; on *l*, — Caruthers, Esq.

Ecclesfechan. Near, on *r*, Graham Hall, — Graham, Esq.

Brackenhill. On *l*, Hoddam Castle, Charles Sharp, Esq.

Milk River. Near, on *l*, Castle Milk, Gen. Ross.

Lockerby. Within half a mile, on *l*, Blackford, — Martin, Esq. A mile beyond Lockerby, on *r*, Lockerby House, — Johnston, Esq.

Dinwoody Green. On *l*, Jardine Hall, Sir Wm. Jardine, Bart. A mile beyond Dinwoody Green, on *r*, Dinwoody, — Maxwell, Esq.

Newton of Wamphray. A mile and a half before, on *l*, Greathead, Major Wright. A mile and a half beyond, on *l*, Stonerieshill, — Anderson, Esq.

Moffat. Three miles before, on *r*, Brackenside, Lord Ellick; and about a mile farther, on *r*, Dumcrief, — Currie, Esq On *l.* of Moffat, Marsdale Park, Earl of Hopetown.

Elvan Foot Bridge. Near, on *l*, Newton, Alexander Irvine, Esq.

Crawford. On *r*, Bellefield, J. M'Quin, Esq.

Abington. Sir — Colebrooke, Bart.

Douglas Mill Inn. Near, on *r*, C. Douglas, Esq.; and a mile farther, Douglas Castle, Lord Douglas.

Lesmehagow. On *r*, — Kennedy, Esq.; and Carse, — Weir, Esq.; on *l*, Nether House, — Steel, Esq. Three miles beyond Lesmehagow, on *l*, Blackwood, Hon. Hope Weir; and near a mile farther, on *l*, Spital, — Haddo, Esq.

Lark Hall. Within a mile and a half, on *l*, Patrick Holm, — M'Neall, Esq.; and about a mile farther, on *l*, Broomhill, — Hamilton, Esq. On *l.* of

Aven Water - - -	$2\frac{3}{4}$	390
* *HAMILTON* - -	1	391
r. to Edinburgh $39\frac{3}{4}$ *m.; l. to Ayr* 38.		
Bothwell Bridge - -	$1\frac{3}{4}$	$392\frac{3}{4}$
Cross the Clyde river.		
r. to Edinburgh.		
Bothwell, *Church* - -	$\frac{1}{2}$	$393\frac{1}{4}$
Udingston - - - -	$1\frac{1}{2}$	$394\frac{3}{4}$
Broom House, T. G. -	$1\frac{3}{4}$	$396\frac{1}{2}$
r. to Edinburgh.		
* GLASGOW - - -	$5\frac{1}{2}$	402

Lark Hall, Fair Holm, — Hamilton, Esq. Two miles beyond Lark Hall, on *r*, on the banks of the Clyde, Dalziel, James Hamilton, Esq.

Aven Water. On *l*, Barncleugh, John Hamilton, of Penketland, Esq.

Hamilton. On *r*, the Palace, Duke of Hamilton.

Bothwell Bridge. Beyond, on *r*, Orbieston, Gen. John Hamilton; Douglas Park, Gilbert Douglas, Esq.; and Sweethope, Miss Clark.

Udingston. On *l*, Bothwell Castle, Lord Douglas; and Ruins, Hon. A. Douglas.

Broom House, T. G. Beyond, on *l*, Dalduie, Robert Boggle, Esq.; and a little farther, Kenmuire, — Corbet, Esq.; on *r*, — Buchannan, Esq. Within two miles and a half of Glasgow, on *l*, Debath, — Hopekirk, Esq.; and West Thorn, — Dennison, Esq.; on *r*, Toucorse, — Torbet, Esq. Within a mile of Glasgow, on *r*, West Hall, — Wallace, Esq.; and Acumlaghie, — Tennant, Esq.

LONDON to GLASGOW, by DUMFRIES, SANQUHAR, and RUTHERGLEN.

* *To* Gretna Green, *Dumfrieshire, p.* 185	—	$314\frac{3}{4}$
r. to Glasgow by Moffat $87\frac{1}{4}$ *m.*		
The Rig - - - - -	2	$316\frac{3}{4}$
Dornock - - - -	4	$320\frac{3}{4}$
* *ANNAN* - - - -	$2\frac{1}{2}$	$323\frac{1}{4}$
Cross the Annan river.		
Cumbertrees - - -	$4\frac{1}{2}$	$327\frac{3}{4}$
Ruthwell - - - -	$2\frac{1}{2}$	$330\frac{1}{4}$
Mousewald - - - -	4	$334\frac{1}{4}$
* *DUMFRIES* - -	$6\frac{1}{2}$	$340\frac{3}{4}$
l. to Port Patrick 80 *m.*		
Millhead - - - -	4	$344\frac{3}{4}$
Dalswinton - - - -	$2\frac{3}{4}$	$347\frac{1}{2}$
Forest - - - - -	$1\frac{3}{4}$	$349\frac{1}{4}$
Algirth Bridge - - -	$\frac{3}{4}$	350
Steepends - - - -	$1\frac{1}{2}$	$351\frac{1}{2}$

The Rig. On *r*, Scales, — Graham, Esq.

Dornock. On *r*, Woodhall, — Irvine, Esq.

Annan. A mile and a half beyond, on *l*, Newby Ruins, Marquis of Annandale.

Cumbertrees. Near, on *r*, Kilhead, Lady Douglas; and about a mile beyond, on *r*, Glensteuart, Col. Douglas.

Ruthwell. Two miles beyond, on *l*, Cumlungan, Earl of Mansfield.

Mousewald. Beyond, on *r*, Mousewald, Duke of Queensberry. Two miles farther, on *r*, Rock Hall, Sir R. Grierson, Bart.

Dumfries. Two miles and a half from Dumfries, on *l*, Old College, — Young, Esq.; and a little farther, Broomrig, — Denham, Esq. Three miles and a half from Dumfries, on *l*, Carnsellach, — Johnston, Esq. Four miles from Dumfries, on *l*, Millhead, — Brown, Esq.; and half a mile farther, on *r*, Kemmany Hall, — Riddall, Esq.

Millhead. A mile and a half beyond, on *l*, on the banks of the Nith river, Cawhill, — Johnston, Esq.

Dalswinton. On *l*, — Miller, Esq.; and a mile and a quarter farther, on *l*, Carse, Dr. Smith.

Forest. On *l*, — Johnston, Esq.

Algirth Bridge. Beyond, on *l*, Blackwood, — Copland, Esq.

Gateside - - - - -	$1\frac{3}{4}$	$353\frac{1}{4}$	*RUTHERGLEN* - -	6	412
Cross the Campel water.			Gorbals - - - - -	$2\frac{1}{4}$	$414\frac{1}{4}$
* Thornhill - - - -	$3\frac{1}{2}$	$356\frac{3}{4}$	*l. to Ayr and Irvin.*		
2 m. farther, r. to Elvan Foot 14 m; and thence to Glasgow, as p. 185 and 186, 42 m. London to			Cross the Clyde river to		
* *GLASGOW* $414\frac{3}{4}$ *m.*			* GLASGOW - - -	$\frac{1}{2}$	$414\frac{3}{4}$
Carron Bridge - - -	2	$358\frac{3}{4}$			
* *SANQUHAR* - -	10	$368\frac{3}{4}$			
l. to Ayr, and to Glasgow by Mechlin.					
Fingland - - - -	$5\frac{3}{4}$	$374\frac{1}{2}$			
Tarkill, *Ayrshire* - -	$8\frac{1}{2}$	383			
*Muirkirk, *Iron Dale Inn*	$1\frac{3}{4}$	$384\frac{3}{4}$			
r. to Edinburgh 51 m.; l. to Ayr 25					
* Strathaven, *Lanerksh.*	$13\frac{1}{4}$	398			
Capelton - - - -	3	401			
Shawton - - - -	2	403			
Kilbride - - - - -	3	406			
r. to Hamilton, l. to Ayr. Near Rutherglen, r. to Hamilton $8\frac{1}{4}$ m.					

Gateside. On *l*, Barjarg, — Hunter, Esq.; and a little farther, on *l*, Shaw, — Kilpatrick, Esq.

Carron Bridge. Half a mile beyond, on *l*, Drumlanrig, Duke of Queensberry.

Sanquhar. Within two miles, on *l*, Elliock, H. Vetch, Esq.

Muirkirk. On *l*, Wellwood, Q. M'Adams, Esq.; on *r*, Crosslade, R. Aird, Esq.

Strathaven. On *r*, Newton, — Brown, Esq. About a mile beyond Strathaven, on *r*, Overton, A. Stewart, Esq.

Shawton. A mile beyond, on *r*, Torence, A. Stewart, Esq.

LONDON to PORT PATRICK.

* *To DUMFRIES, Dumfrieshire, p.* 186	—	$340\frac{3}{4}$	
Cross the Nith river, and enter Kirkcudbrightshire.			
Lochrutton, *Church, Kircudbrightshire* -	4	$344\frac{3}{4}$	
Milltoun of Urr - -	4	$348\frac{3}{4}$	
Bridge of Urr - - -	$4\frac{1}{2}$	$353\frac{1}{4}$	
Cross the Urr water.			
* *CAUSEWAY END, or CASTLE DOUGLAS* - - - -	$3\frac{3}{4}$	357	
* Carlingwark Inn -	$\frac{1}{2}$	$357\frac{1}{2}$	
Kelton Hill - - - -	$1\frac{3}{4}$	$359\frac{1}{4}$	
l. to Kircudbright $7\frac{1}{4}$ m.			
Dee Bridge - - - -	$\frac{1}{2}$	$359\frac{3}{4}$	
Cross the river Dee.			
r. to New Galloway.			
Twynholm - - - -	$6\frac{1}{4}$	366	

Dumfries. About a mile beyond, on *l*, the Park, — Rae, Esq.; and half a mile farther, on *r*, Drummond Lodge, — Carlisle, Esq. Two miles from Dumfries, on *l*, Maxweil Constable, Esq.; on *r*, Castle Hill, J. M'Ghie, Esq. Three miles from Dumfries, on *l*, Descarth, D. Milligan, Esq.; and Holm, — Crosby, Esq.

Milltoun of Urr. A mile before, on *r*, Barnbackle Ruins, — Irvine, Esq. On *r*. of Milltoun of Urr, J. Boyd, Esq.; a mile and a half farther, on *r*, Culmain, — Loudown, Esq. About two miles beyond Milltoun of Urr, on *l*, Blaket, — Hill, Esq.

Bridge of Urr. About a mile beyond, on *r*, Corbytown, — Riddick, Esq.; and about a mile farther to the *r*, Mollins, Wm. Copland, Esq.

Causeway End. On *r*, Greenlaw, — Gordon, Esq.

Carlingwark Inn. Beyond, on *r*, on a small island in the Dee river, the ruins of Thrieve Castle, — Gibson, Esq.

Twynholm. A mile and a half before, on *r*, Barcaple, — Maitland, Esq.;

* Gate House of Fleet	$4\frac{3}{4}$	$370\frac{3}{4}$
Cross the Fleet water.		
Anworth - - - -	$1\frac{3}{4}$	$372\frac{1}{2}$
l. to Creetown by Barholm Bridge 10 *m.*		
CREETOWN - - -	$7\frac{3}{4}$	$380\frac{1}{4}$
Lead Mines - - -	$5\frac{1}{4}$	$385\frac{1}{2}$
Cross the Cree river.		
* *NEWTON STEWART, or NEWTON DOUGLAS, Wigtonshire* - - - -	$2\frac{1}{4}$	$387\frac{3}{4}$
l. to Wigton.		
The Bladenoch River -	5	$392\frac{3}{4}$
Shanatown - - - -	1	$393\frac{3}{4}$
* Glenluce - - - -	10	$403\frac{3}{4}$
l. to Wigton and Whitehern.		
Cross the Luce river.		
Dunragget, *Lane* - -	$3\frac{1}{2}$	$407\frac{1}{4}$
Drumflower - - -	$\frac{3}{4}$	408
Division of the road to Inch - - - - -	$2\frac{1}{4}$	$410\frac{1}{4}$
* *STRANRAER* - -	$3\frac{1}{2}$	$413\frac{3}{4}$
r. to Ayr and Kirkholm; l. to Stoney Kirk.		
Pilanton Water - - -	$1\frac{1}{4}$	415
* *PORT PATRICK* -	5	420

and a little farther, on *r*, Valley Field, —Maitland, Esq. On *r*. of Twynholm, Barwhinnock, — M'Millan, Esq. Three miles beyond Twynholm, on *l*, Gategall,—Stuart, Esq.

Gate House of Fleet. On *l*, Kelly, — Murray, Esq.; and a little farther, Cardiness Castle, Capt. Maxwell.

Anworth. On *l*, Boreland, — Stuart, Esq; and farther to the *l*, Ardwell, — M'Culloch, Esq. Two miles and a half beyond Anworth, on *l*, Glen, — Thompson, Esq.

Creetown. On *r*, Belhasie, J. M'Culloch, Esq. Two miles beyond Creetown, on *l*, the Ruins of Moorfad Castle, J. M'Culloch, Esq; and a little farther, on *l*, Cairnsmoor, P. Stewart, Esq.

Lead Mines. A mile beyond, on *r*, Kerrochtree, P. Heron, Esq.

Newton Douglas. On *l*, Machrimore, — Dunbar, Esq. Two miles beyond Newton Douglas, on *l*, Merton Hall, Lady Boyd.

Bladenoch River. Near, on *l*, Glashnoch Ruins, — Heron, Esq. Two miles after crossing the Bladenoch River, on *r*, Drumbuie, Earl of Dumfries; and a mile farther, on *l*, Craiglaw, — Hamilton, Esq.

Glenluce. On *l*, Countess Dowager of Stair. After you cross the Luce river, on *r*, Park Hay, J. D. Hay, Esq.

Dunragget Lane. On *r*, Dunragget, J. D. Hay, Esq.

Drumflower. On *r*, — Adair, Esq.; on *l*, Guinock, John Cathcart, Esq.

Division of the road to Inch. On *r*, on a Lake, Castle Kennedy, Earl of Stair.

Stranraer. A mile before, and a mile to the *l*. of the road, Culhorn, Earl of Stair. Beyond Stranraer, on *r*, Park, —Agnew, Esq.

Port Patrick. A mile before, on *r*, Dunsky, Sir J. H. Blair, Bart.

LONDON to EDINBURGH, by CARLISLE, HAWICK, and SELKIRK.

* *To* CARLISLE, *Cumberland, p.* 184 - -	—	$301\frac{1}{2}$
* *LONGTOWN, p.* 185	$8\frac{5}{4}$	$310\frac{1}{4}$
Cross the Esk river.		
l. to Port Patrick $109\frac{3}{4}$ *m.*		
Kirk Andrews - - -	$2\frac{3}{4}$	313
Shots Dyke Toll - -	$\frac{3}{4}$	$313\frac{3}{4}$
Enter Scotland.		
Cannobie Kirk, *Dumfrieshire* - - - -	$2\frac{1}{4}$	316
Gilnockball Ruins - -	1	317

Longtown is seated on the Esk river, and is noted for its Muslin manufactories. The road from Longtown to Longholm, which is along the right bank of the Esk river, abounds with beautiful and picturesque scenery, and is greatly admired by all travellers.

Kirk Andrews. On *r*, Netherby, Sir James Graham, Bart.

Cross the Esk river.			
* *LONGHOLM* - -	$4\frac{3}{4}$	321	$\frac{3}{4}$
Eives Kirk - - - -	$4\frac{1}{4}$	326	
Fiddleton Toll - - -	$3\frac{1}{2}$	329	$\frac{1}{2}$
Mospaul Inn, *Roxburghshire* - - - - -	$2\frac{1}{4}$	331	$\frac{3}{4}$
* *HAWICK* - - -	$12\frac{3}{4}$	344	$\frac{1}{2}$
r. to Morpeth, Jedburgh, and Kelso.			
Cross the Tiviot river.			
Wilton Kirk - - -	$\frac{1}{2}$	345	
Newton - - - - -	$1\frac{3}{4}$	346	$\frac{3}{4}$
Ashkirk - - - - -	4	350	$\frac{3}{4}$
Cross the Ale water.			
Selkirk Toll - - - -	2	352	$\frac{3}{4}$
Enter Selkirkshire.			
* *SELKIRK, entrance*	3	355	$\frac{3}{4}$
r. to Melrose; l. to Moffat.			
Cross the Etterick river.			
The Tweed River - -	4	359	$\frac{3}{4}$
Cross the Tweed river.			
Division of the Road -	$2\frac{3}{4}$	362	$\frac{1}{2}$
r. to Galashiels; l. to Peebles.			
Near Crosslee Toll, r. to Galashiels and Melrose.			
Crosslee Toll - - -	$2\frac{1}{4}$	364	$\frac{3}{4}$
Enter Edinburghshire.			
Stage Hall, *Edinburghshire* - - - - -	$3\frac{1}{4}$	368	
* Bankhouse Inn - -	$2\frac{3}{4}$	370	$\frac{3}{4}$
Herriot House Toll -	$5\frac{1}{4}$	376	
Swirehouse - - - -	$1\frac{3}{4}$	377	$\frac{3}{4}$
* Middleton - - - -	$1\frac{3}{4}$	379	$\frac{1}{2}$
New Byers - - - -	3	382	$\frac{1}{2}$
A mile farther the road divides, and unites again at Powburn. The left hand road is something nearer.			
Dalhousie - - - -	$2\frac{1}{4}$	384	$\frac{3}{4}$
Hillhead - - - - -	1	385	$\frac{3}{4}$
Leswade - - - - -	$\frac{1}{2}$	386	$\frac{1}{4}$
Nellfield - - - - -	$2\frac{1}{2}$	388	$\frac{3}{4}$
Libberton Kirk - - -	$\frac{1}{2}$	389	$\frac{1}{4}$
Powburn - - - - -	$1\frac{1}{2}$	390	$\frac{3}{4}$
* EDINBURGH, *Cross*	$1\frac{3}{4}$	392	$\frac{1}{2}$

Longholm. Within two miles, on *r*, Broomholm, J. Maxwell, Esq. Quarter of a mile beyond Longholm, on *l*, Longholm Castle, Duke of Buccleugh.

Eives Kirk. Near, on *l*, Sorby, — Armstrong, Esq.; and a mile beyond, on *r*, Irkleton, Dr. Elliots.

Wilton Kirk. Lord Napier; and farther to the *r*, in the road to Jedburgh, at Cavers, George Douglas, Esq.

Ashkirk. On *l*, C. Scott, Esq.

Selkirk Toll. A mile beyond, on *l*, Brownmoor, — Currier, Esq. Within half a mile of Selkirk, on *l*, Haining, M. Pringle, Esq. On *l.* of Selkirk, Philiphaugh, J. Murray, Esq.; and farther to the *l*, but not in sight of the road, Bow Hill, Duke of Buccleugh. Two miles and a half from Selkirk. on *r*, Sunderland Hall, Andrew Plummer, Esq.

Tweed River. On *l*, Yair, Alexander Pringle, Esq.; on *r*, Fernalee, M. Pringle, Esq., and a seat of Col. Russell. Three miles and a half after crossing the Tweed River, on *l*, Whitebank, Alex. Pringle, Esq.

Crosslee. On *l*, Bowland, M. Watt, Esq.

Stage Hall. About half a mile before, on *r*, Torsonce, Sir J. Pringle, Bart.

Bankhouse Inn. On *r*, Pirn, William Tait, Esq. Three miles and a half from Bankhouse Inn, on *r*, Halltree, J. Davidson, Esq.

Middleton. On *r*, Middleton Hall, R. Hepburn, Esq. Two miles from Middleton, on *l*, Arniston, R. Dundas, Esq.

Dalhousie. On *r*, — Cockburn, Esq. On *l*, Dalhousie Castle, Earl of Dalhousie. Between Dalhousie and Hillhead, about a mile and a half to the *r*, Marquis of Lothian.

Leswade. Half a mile beyond, on *r*, Melville Castle, Lord Melville. A mile beyond Leswade, on *r*, Gilmerton, R. Baird, Esq.; and half a mile farther, on *r*, Moredun, G. Meason, Esq.

Nellfield. On *r*, — Renton, Esq.

Libberton Kirk. Beyond, on *r*, Inch, L. Gilmour, Esq.

LONDON to BILLESDON.

* *To MARKET HARBOROUGH, Leicestershire, p.* 174 - -	—	83½
Halfway House - -	2¼	85¾
l. to Leicester 12¼ *m.; r. to*		
Church Langton - -	1½	87¼
Turlangton - - - - -	1	88¼
BILLESDON - - -	5	93¼

Church Langton. Rev. Mr. Hanbury.

Billesdon. About two miles before, on *r*, at Rolleston, H. Greene, Esq. Billesdon is a place of great antiquity. Here are the remains of a Roman Camp, near which was a Roman temple.

LONDON to ALLEXTON.

* *To MARKET HARBOROUGH, Leicestershire, p.* 174 - -	—	83½
l. to Leicester 14½ *m.; r. to*		
Great Bowden - - -	1	84½
Welham - - - - - -	3	87½
Slawston - - - - - -	1½	89
HALLATON - - -	2	91
Allexton - - - - - -	3½	94½

Great Bowden. Henry Shuttleworth, Esq.

Slawston. Two miles on *r*, at Holt, C. Neville, Esq.

Hallaton. — Bewick, Esq.

LONDON to BURSLEM, by LEICESTER, BURTON UPON TRENT, and UTTOXETER.

* *To LEICESTER, Leicestershire, p.* 174 -	—	98
Cross the river Soar.		
Grooby - - - - - -	4	102
Markfield - - - - -	3	105
Hugglescote - - - -	4½	109½
Near Ravenstone, l. to Hinckley 13 *m.*		
Ravenstone - - - -	2½	112
Near Ashby-de-la-Zouch. r. to Loughborough 12½ *m.; to Hatherne* 10*; and to Nottingham* 20.		
* *ASHBY-DE-LA-ZOUCH* - - - -	3	115
l. to Tamworth 13½ *m.*		
* *BURTON UPON TRENT, Staffordsh. p.* 157 - - - - -	9	124
r. to Derby 11¼ *m.; l. to Lichfield* 12½.		
Cross the Grand Trunk canal.		
Horninglow - - - -	1½	125½
Tutbury - - - - - -	3	128½
Cross the Dove river.		
r. to Derby 10½ *m.; l. to*		
Foston, *Derbyshire* -	3	131½
Aston - - - - - -	1½	133

Grooby. On *r*, Thomas Pares, Esq.; and beyond it, on *r*, Earl of Stamford.

Ravenstone. Godolphin, W. Burslem, Esq.

Ashby-de-la-Zouch. The Ruins of the Earl of Huntingdon's Castle, where King James I. quartered, with his whole Court, for many days. About six miles from Ashby-de-la-Zouch, on *r*, at Bradby, Bradby House, Earl of Chesterfield. About a mile to the *l.* of Bradby, Brezencot Hall, W. Nadin, Esq.; and a mile to the *r.* of Bradby, the village of Repton, anciently a large town, and the residence and burial place of several of the Mercian Kings.

Burton-upon-Trent. On *l*, Sinai Park, Earl of Uxbridge.

* Sudbury - - - -	½	133½
l. to Lichfield 16 m.		
¾ m. beyond Sudbury, r. to Ashborn 7¼ m.		
Dovebridge - - - -	3½	137
Cross the Dove river, and enter Staffordshire.		
* *UTTOXETER, Staffordshire* - - - -	2	139
l. to Abbots Bromley 6¾ m.		
Near Stramshall, r. to Ashborn 10 m.		
Stramshall - - - -	1½	140½
Beamhurst - - - -	1¾	142¼
Checkley - - - -	2¼	144½
Lower Tean - - - -	1	145½
Upper Tean - - - -	¾	146¼
r. to Cheadle 3 m. London to		
* *CHEADLE 149¼ m.*		
Draycott - - - - -	1¾	148
l. to Stafford 12 m.		
Blithe Bridge - - -	2	150
Cross the Blithe river.		
A little farther, r. to Cheadle 3½ m.; l. to Stone 6¼.		
Meer - - - - - -	1½	151½
Lane End - - - -	1½	153
l. to Stone 7 m		
* *LANE DELPH, Market Place* - -	1	154
Cross the Trent and Mersey canal.		
Stoke upon Trent, *the Pottery* - - - -	2¼	156¼
l. to Newcastle under Line 1¼ m. London to		

* *NEWCASTLE UNDER LINE 157½ m.*		
Cross the Caldon and Grand Trunk canals.		
Vale Pleasant - - -	1¼	157½
A little farther, l. to Newcastle 1½ m.		
Cowbridge, T. G. - -	¾	158¼
Cowbridge Pottery - -	¼	158½
Hot Lane - - - -	½	159
r. to Leek 10¾ m.		
BURSLEM, Church -	½	159½
OR,		
* *To NEWCASTLE UNDER LINE, Staffordsh. p. 162* -	—	149¼
Woolstan - - - -	1¼	150½
Cross the canal to		
BURSLEM - - - -	¾	151¼

Sudbury. On *r*, Lord Vernon, and the beautiful Parsonage of Rev. Fr. Anson. Beyond, on a fine eminence, Hanbury, Rev. Hugh Bailye. Below, Coton, Ralph Adderley, Esq.

Dovebridge. Lord Waterpark.

Blithe Bridge. On *r*, Caverswall Castle, Hon. B. Grey.

Meer. On *r*, Park Hall, — Parker, Esq.; and on *l*, Longton Hall, Sir John E. Heathcote, Bart.

Stoke. Before, on *l*, Little Fenton, — Weldon, Esq.

Cowbridge. On *l*, Etruria, the House and celebrated Pottery of Josiah Wedgwood, Esq.

LONDON to LEEDS, by LOUGHBOROUGH, NOTTINGHAM, CHESTERFIELD, SHEFFIELD, and BARNSLEY, continued to RIPON and THIRSK, (partly N. M.)

* *To LOUGHBOROUGH, Leicestershire, p. 174* - - -	—	109
Cotes - - - - - -	1	110
Hoton - - - - - -	2	112
Rempston, *Nottinghamsh*	1½	113½
Cortlingstock - - -	1	114½
Bunny - - - - -	2½	117
Bradmore - - - -	1	118

Cotes. On *r*, Prestwood, C. J. Pack, Esq.

Hoton. Beyond, on *l*, Stanford Hall, C. V. Dashwood, Esq.

Rempston. On *r*, J Goodere, Esq.; on *l*, Rempston Hall, G. Williams, Esq.; and Castock, Lord Rancliffe.

Bunny. On *r*, Lord Rancliffe; from the hills beyond, on *l*, see Wollaton, Lord Middleton; and on *l.* of Bradmore, see the Woods of Sir Gervas Clifton, at Clifton.

Ruddington - - - - *Near Trent Bridge, r. to Melton Mowbray 17 m.; and to Bingham 7½. London to*	1	119	*Trent Bridge.* On *r*, at Colwick, on the left bank of the Trent, John Musters, Esq.; and opposite to it, on the right bank, Holm Pierrepont; Lord Newark.
BINGHAM 126½ *m.*			
Trent Bridge - - - Cross the river Trent.	4	123	*Nottingham.* The Castle, Duke of Newcastle. The old Castle was supposed to have been built by William the Conqueror. Here Charles I. set up his standard at the commencement of the civil war. A mile beyond Nottingham, on *r*, J. Wright, Esq.
* *NOTTINGHAM, Town Hall* - - - *l. to Alfreton 16 m; to Derby 16; and to Ashby-de-la-Zouch 19½.*	1	124	
Red Hill - - - - - Enter Sherwood Forest.	4¼	128¼	*Red Hill.* Two miles beyond, on *r*, Sherwood Hall, H. Cope, Esq.
The Hutt - - - - *A mile before Mansfield, l. to Derby 21 m.*	5	133¼	*The Hutt.* On *l*, Newstead Abbey, Lord Byron.
* *MANSFIELD* - - *r. to Newark 19½ m.; and to Worksop 12; l. to Alfreton 9; and to Matlock 16.*	4¾	138	*Mansfield.* Within a mile, on *r*, Bury Hill, T. Walker, Esq. On *r.* of Mansfield, in the road from Mansfield to Worksop, Welbeck, Duke of Portland; Worksop, Duke of Norfolk; Clumber, Duke of Newcastle; and Thoresby, Earl of Manvers.
Pleasley, *Derbyshire* - *r. to Stoney Houghton 1 m.; thence to Bolsover 3½. London to*	3	141	☞ *Fourteen miles post are charged from Mansfield to Worksop, through Welbeck and Worksop Park: the distance is about twelve miles.*
BOLSOVER 145½ *m.*			
Glapwell - - - -	2	143	*Glapwell.* On *r*, B. Hallews, Esq.; and at a distance, on an eminence at Bolsover, Bolsover Castle, Duke of Somerset. On *l.* of Glapwell, Hardwick, partly in Derbyshire and partly in Nottinghamshire, Duke of Devonshire. Here the unfortunate Mary Queen of Scots was for some years imprisoned.
Heath - - - - - -	2	145	
Hasland - - - - - - *Near Chesterfield, l. to Derby 23½ m.*	4	149	
* *CHESTERFIELD, Church* - - - - *r. to Worksop 15 m; l. to Tideswell 16; to Bakewell 13; to Winster 12; and to Matlock 9½.*	1¼	150¼	
Whittington Common -	1½	151¾	
DRONEFIELD, Church	4	155¾	*Heath.* About a mile beyond, and a mile to the *r*, Sutton Hall, Clement Kinnersley, Esq.
Greenhill Common -	2	157¾	
Healy, T. G. - - - -	2½	160¼	*Hasland.* About two miles to the *l*, Wingerworth Hall, Sir Windsor Hunlocke, Bart.
River Sheff - - - - Enter Yorkshire. *l. to Tideswell 17 m.; and to Chapel in le Frith 20.*	¼	160½	
* *SHEFFIELD, Market Place, Yorkshire* - - *r. to Worksop 19½ m.; l. to Huddersfield 26¼ m.* Cross the river Don.	1¾	162¼	*Chesterfield.* A mile beyond, on *r*, the Hill, J. Wilkinson, Esq.
			Little Norton. On *r*, Sam. Shore, Esq.; and about half a mile farther, on *r*, Oaks, W. C. Bagshaw, Esq.

r. to Worksop by Altercliff 18 m.; to Rotherham 6; and to Tickhill 16.		
Pitt's Moor - - - -	1	163¼
Chapel Town - - -	5	168¼
r. to Rotherham 6 m.; l. to Huddersfield and Stockport.		
Wood Hill - - - -	1¼	169¾
Worsborough - - -	3½	173¼
* Bank Top Inn - -	1¼	174½
* *BARNSLEY* - - -	1¼	175¾
r. to Doncaster 15 m.; l. to Stockport 33; a little farther, l. to Huddersfield 16¼.		
Old Mill Inn - - -	¾	176½
Cross the Dearn and Dove canal, and the Dearn river.		
Staincross - - - -	2¾	179¼
New Miller Dam - -	3½	182¾
Sandall - - - - -	1½	184¼
A mile farther, r. to Doncaster 19 m.; and to Pontefract 8 m.		
Cross the Calder river.		
* *WAKEFIELD* - -	2	186¼
l. to Huddersfield 13 m.; to Halifax 16; r. to Selby 23; a little farther, l. to Bradford 14.		
Newton - - - - -	1	187¼
Lofthouse - - - -	2¾	190
Hunslet - - - - -	4	194
Near Leeds, l. to Halifax by Beeston 16 m.; and to Huddersfield 15.		
Cross the river Aire.		
* *LEEDS* - - - -	1¼	195¼
r. to Selby 20¼ m.; to Tadcaster 14¼; l. to Halifax by Bradford 18; to Otley 10.		
Chapel Allerton - -	2¾	198
Moor Town - - - -	1¼	199½
Alwoodley Gates - -	1¼	200½
* Harewood - - - -	3	203½
r. to Tadcaster 11 m.; l. to Otley 8.		
Cross the Wharfe river.		
Dun Keswick - - -	1¾	205¼
Spacey House - - -	3	208¼
Near Harrowgate, l. to Ot-		

Pitt's Moor. A mile beyond, on *r*, — Greaves, Esq.; and about a mile farther, on *r*, The Grange, Earl of Effingham.

Chapel Town. On *l*, — Parkin, Esq.; and farther to the *l*, in the road to Huddersfield, Wharncliff Lodge, Marquis of Bute; and four miles farther, on *l*, Wortley Hall, James Archibald Stuart Wortley, Esq.

Worsborough. On *l*, F. Edmunds, Esq.

Bank Top Inn. On *r*, Bank Top House, C. Bowns, Esq.; on *l*, Ouzlethwaite, W. Elmhurst, Esq.; and Wentworth Castle, F. T. V. Wentworth, Esq.

Barnsley. About five miles on *l*, Cannon Hall, W. Spencer Stanhope, Esq. Beyond, New Laithes, J. Carr, Esq.

Staincross. On *l*, Woolley Park, Godfrey Wentworth Wentworth, Esq.; about three miles to the *l*. of which is Bretton Hall, T. R. Beaumont, Esq.

New Miller Dam. On *r*, Chevet, Sir Thomas Pilkington, Bart.

Sandall. Near, J. Roberts, Esq.; Kettlethorpe, J. Armitage, Esq.; and Woodthorp, John Wood, Esq. At Sandall, the remains of a Castle, near which the Duke of York, father of Edward IV. was killed; and a seat of the Rev. Thomas Zouch. Beyond Sandall, on *r*, Belle Vue, Dow. Lady Pilkington; on *l*, Lupset Hall, D. Gaskell, Esq.; and half a mile farther, Thornes House, B. Gaskell, Esq.

Wakefield. A Chapel on the Bridge, built by Edward IV. to his father's memory. A mile beyond, on *r*, Old Hall, — Smith, Esq.

Newton. Beyond, on *r*, Hatfield Hall, The Mrs. Hayes; and farther to the *r*, on the bank of the Calder river, Newland Hall, Sir Edw. Smith, Bart.

Loft House. On *l*, Thorpe, Miss Proctor; and a mile farther, on *r*, Methley, Earl of Mexborough. Between Loft House and Hunslet, on *l*, Middleton Lodge, C. Brandling, Esq.

Leeds. Near, on *r*, Temple Newsham, Lady Irvine.

Chapel Allerton. On *r*, Gledhow, John Dixon, Esq.

Harewood. On *l*, Lord Harewood. In the Church of Harewood is a Monument of Lord Chief Justice Gascoigne, who committed the Prince of Wales, afterwards Henry V, to prison, for striking him while on the bench.

ley; r. to Knaresborough $3\frac{1}{4}$ *m. London to*		
**KNARESBOROUGH* 214 *m.*		
* Harrowgate - - -	$2\frac{3}{4}$	211
Killenhall - - - -	$2\frac{3}{4}$	$213\frac{3}{4}$
l. to Otley 11 *m.*		
Cross the Nid river.		
r. to Knaresborough $4\frac{1}{2}$ *m.*		
* *RIPLEY* - - - -	$1\frac{1}{4}$	215
l. to Paitley Bridge $9\frac{1}{4}$ *m. London to*		
PAITLEY BRIDGE $224\frac{1}{4}$ *m.*		
South Stanley - - -	$2\frac{1}{2}$	$217\frac{1}{2}$
* *RIPON* - - - -	$5\frac{1}{4}$	$222\frac{3}{4}$
l. to Paitley Bridge 12 *m.; r. to Boroughbridge* 6.		
Cross the Ure river to		
The Leeming Road -	$4\frac{1}{4}$	227
☞ This is the Carlisle road, and you cross it $\frac{3}{4}$ m. before York Gate. See p. 183.		
r. to Boroughbridge $6\frac{1}{4}$ *m.; l. to Catterick* $15\frac{3}{4}$.		
Baldersby - - - -	$1\frac{1}{2}$	$228\frac{1}{2}$
Skipton Bridge - - -	$1\frac{1}{2}$	230
Cross the Swale river.		
Bushby Stoop - - -	$1\frac{1}{2}$	$231\frac{1}{2}$
Cross the Great North road.		
r. to Boroughbridge $9\frac{1}{2}$ *m.; l. to Northallerton* $9\frac{1}{4}$.		
Carleton Miniot - -	$1\frac{1}{2}$	233
* *THIRSK* - - - -	$2\frac{1}{2}$	$235\frac{1}{2}$

Harrowgate is a village in the parish of Knaresborough, celebrated for its Medicinal Springs, and is the fashionable resort of much genteel company. The season is from May to Michaelmas.

Ripley. On *l*, Ripley Hall, Sir John Ingleby, Bart.; on *r*, Nidd Hall, Francis Trapps, Esq.

South Stanley. Beyond, on *l*, John Massingberd, Esq.; on *r*, Hollingclose Hall, Rich. Wood, Esq.

Ripon. On *l*, Studley Park, Miss Laurence. The Gardens terminated by Fountains Abbey are well worth visiting; as is Hackfall, a few miles from it, a situation highly romantic and beautiful, belonging to the same Lady.

Leeming Road. On *r*, Newby, Lord Grantham.

LONDON to BOROUGHBRIDGE, by SHEFFIELD, LEEDS, HARROWGATE, and KNARESBOROUGH.

To Spacey House, *Yorkshire, p.* 193 - - -	—	$208\frac{1}{4}$
Harrowgate Obelisk -	$2\frac{1}{2}$	$210\frac{3}{4}$
l. to Otley 12 *m.; forward to Ripley* 4.		
r, cross the Nidd river to		
**KNARESBOROUGH*	$3\frac{1}{4}$	214
l. to Ripley $4\frac{1}{2}$ *m.; r. to Wetherby* $7\frac{1}{2}$; *and to York* 18.		
Ferrinsby - - - -	$2\frac{3}{4}$	$216\frac{3}{4}$
Minksip - - - - -	$2\frac{3}{4}$	$219\frac{1}{2}$
Entrance of Boroughbridge, r. to Wetherby 12 *m.*		
* *BOROUGHBRIDGE*, M. H. -	$1\frac{1}{2}$	221

Harrowgate. Here are an Assembly Room, Theatre, Billiard Room, Library, &c. Likewise good Inns, Boarding Houses, &c. for the accommodation of visitors, or those who come to drink the Waters. Between Harrowgate and Knaresborough, on *l*, Bilton Hall, John Watson, Esq.

Knaresborough. On the *r*, crossing Knaresborough Bridge, Coghill Hall, Countess Dowager of Conyngham. At Knaresborough, the Castle and Dropping Well. A mile beyond Knaresborough, on *l*, Scriven Hall, Sir T. Turner Slingsby, Bart.

LONDON to SKIPTON, by LOUGHBOROUGH, NOTTINGHAM, MANSFIELD, SHEFFIELD, LEEDS, and OTLEY.

* *To* LEEDS, *Yorkshire, p.* 193 - -	—	195¼
Headingley - - - -	2	197¼
Cookridge - - - -	3½	200¾
A mile farther, r. to Ripley. 2½ m. from Cookridge, l. to Bradford; r. to Ripley.		
* *OTLEY* - - - -	4½	205¼
r. to Harewood 8 m.; thence to Tadcaster 11.		
Burley - - - - -	2	207¼
Ilkley - - - - -	4	211¼
Addingham - - - -	3	214¼
* *SKIPTON* - - -	6	220¼

Headingly. Between Headingly and Cookridge, on *l*, New Grange, the Miss Wades; on *r*, Weetwood, Mrs. Wade.

Cookridge. On *r*, Sir John Sheffield, Bart.; on *l*, Hosforth Hall, Walter Spencer Stanhope, Esq. Beyond Cookridge, on *r*, Bramhope, C. Smith, Esq.

Otley. Before, on *r*, Farnley Hall, Walter Fawkes, Esq. From Otley Hill a beautiful prospect: see before you Weston, Walter Vavasour, Esq., on the *r.* of Burley.

Burley. Between Burley and Ilkley, across the Wharfe river, on *r*, Denton Hall, Sir Henry Carr Ibbetson, Bart.

Ilkley. On *l*, are two remarkable Cold Baths, near the top of the mountain, much frequented for above half a century. On *r.* of Ilkley, Middleton Lodge, W. Middleton, Esq. This is a very ancient seat, and has been in the possession of the family above 500 years.

Skipton. The Castle, Earl of Thanet.

LONDON to NOTTINGHAM, by BARNET, HATFIELD, HITCHIN, HIGHAM FERRERS, KETTERING, UPPINGHAM, and MELTON MOWBRAY (N. M); continued to KENDAL, COCKERMOUTH, and WHITEHAVEN, by MANSFIELD, ROTHERHAM, BARNSLEY, HUDDERSFIELD, HALIFAX, SKIPTON, and SETTLE.

* *To* Welwyn, *Hertfordshire, p.* 179 -	—	25
r. to Stevenage 6½ m.; l. to		
Codicote - - - - -	1½	26½
Langley - - - - -	3	29½
* *HITCHIN* - - -	4½	34
r. to Stevenage 5 m.; to Baldock 5.		
Within ½ m. of Shefford, r. to Baldock 8 m.		
* *SHEFFORD, Bedfordshire* - - - -	7	41
Deadman's Cross - -	2	43
Herring Green - - -	3	46
Cotton End - - - -	¼	46¼
Entrance of Bedford, l. to St. Alban's 30 m.; and to Ampthill 8.		
BEDFORD - - -	3¾	50
In the middle of the town, cross the Ouse river.		

Codicote. A mile and a half beyond, on *r*, Knebworth, R. W. Lytton, Esq.; on *l*, the Hoo, Hon. T. Brand.

Hitchin. The Priory, Delmé Radcliffe, Esq. On *l.* of Hitchin, Offley Place, Sir Robert Salusbury, Bart. About one mile and a half beyond Hitchin, on *r*, Ickleford House, T. Cockayne, Esq. About three miles from Hitchin, on *l*, High Down, E. Delmé, Esq.

Deadman's Cross. On *l*, Southill House, Samuel Whitbread, Esq.

Cotton End. Beyond, on *r*, at Cardington, John Whitbread, Esq.

r. to Huntingdon $23\frac{1}{2}$ *m.; to St. Neot's* 12.		
Near Clapham, T. G., *l. to Olney* $9\frac{1}{2}$ *m.*		
Clapham, T. G. - - -	$2\frac{1}{4}$	$52\frac{1}{4}$
Milton - - - - -	$2\frac{3}{4}$	55
Bletsoe - - - - -	$1\frac{1}{2}$	$56\frac{1}{2}$
Knotting, *Fox Ale House*	$3\frac{1}{2}$	60
☞ From the Fox Ale House you may turn on the *l.* over Ditchford Bridge, through Finedon and Burton Latimer, to Kettering, leaving Higham Ferrers on *r.*; this road is 2 m. nearer.		
Westwood, T. G. - -	$\frac{1}{2}$	$60\frac{1}{2}$
Rushden, *Church, Northamptonshire* - -	3	$63\frac{1}{2}$
Beyond Rushden, l. to Wellingborough 5 *m. London to*		
* *WELLINGBOROUGH* $68\frac{3}{4}$ *m.*		
* *HIGHAM FERRERS, Market Cross*	$1\frac{1}{4}$	$64\frac{3}{4}$
r. to Kimbolton 8 *m.*		
Cross the river Nen.		
Irthlingborough, T. G.	$1\frac{1}{2}$	$66\frac{1}{4}$
Irthlingborough, *Cross*	$\frac{1}{2}$	$66\frac{3}{4}$
Near 2 *m. farther, r. to Thrapston* $7\frac{1}{2}$ *m.; l. to Wellingborough by Finedon* $3\frac{1}{2}$.		
Burton Latimer, *Church*	$4\frac{1}{4}$	71
Near Barton Seagrave, r. to Thrapston 7 *m.*		
Barton Seagrave - -	$1\frac{3}{4}$	$72\frac{3}{4}$
A mile farther, l. to Wellingborough 6 *m.*		
* *KETTERING, Cross*	$1\frac{3}{4}$	$74\frac{1}{2}$
l. to Market Harborough 11 *m.*		
Oakley Inn - - - -	$4\frac{3}{4}$	$79\frac{1}{4}$
r. to Corby $2\frac{1}{2}$ *m.; thence to Weldon* $1\frac{1}{2}$. *London to*		
WELDON $83\frac{1}{4}$ *m.*		
ROCKINGHAM, Cross	4	$83\frac{1}{4}$
l. to Market Harborough 9 *m.*		
Cross the Welland river, and enter Rutlandshire.		
Caldecot, *Church, Rutlandshire* - - - -	$1\frac{1}{2}$	$84\frac{3}{4}$

Clapham. Between Clapham and Milton, on *l*, Oakley, Duke of Bedford.

Milton. The Vicarage was endowed, and Alms Houses built, by Sir Edm. Turner, Knt. in 1695.

Bletsoe. Remains of the Castle, belonging to Lord St. John. Near two miles beyond Bletsoe, at Sharnbrook, John Gibbard, Esq.; and a little beyond it, Colworth, a white house, W. Lee Antonie, Esq.

Rushden. T. Fletcher, Esq. On *l.* of Rushden, Knuston Hall, Lady Cave.

Wellingborough is seated on the side of a hill, between the river Nen, and the Ise brook; it enjoys a good trade, and is well inhabited.

Irthlingborough. Two miles beyond, Earl of Egmont; on *l*, at Finedon, John Gray, Esq.

Burton Latimer. J. Harper, Esq.

Barton Seagrave. On *r*, Charles Tibbett, Esq.

Kettering. Three miles on *r*, Boughton House, Lord Montague. Two miles beyond Kettering, and about two miles to the *r*, at Geddington, R. Lockwood Maidwell, Esq.; on *l*, Glendon Hall, Mrs. Booth. A mile farther and about a mile to the *l*, Rushton Hall, Hon. Mrs. Cockayne.

Oakley Inn. On *r*, at Great Oakley Sir R. de Capel Brooke, Bart.; and on *l*, at Desborough, Charles Joyce Esq. Beyond Oakley Inn, on *l*, at Ripwell, the Abbey, Thos. Sambrook Esq.

Rockingham. Before, on *l*, Carlton, Sir John Palmer, Bart. At Rockingham, the Castle, Lord Sondes. The Forest, which is now divided into p-

* *UPPINGHAM, Market Place* - -	4	88¾
r. to Stamford 12½ *m; and to Peterborough* 22; *l. to Leicester* 21.		
Preston - - - - - -	2	90¾
Manton - - - - -	1½	92¼
* *OAKHAM, entrance of the town* - - -	2½	94¾
r. to Stamford 11¾ *m.; l. to Loughborough* 10.		
Barnythorpe - - -	1¼	96
Langham - - - -	1	97
Burton Lazars, *Leicestershire* - - - -	5	102
r. to Thorpe Arnold 3 *m.; thence to Waltham* 3½. *London to*		
Waltham 108½ *m.*		
Cross the Wreak river.		
* *MELTON MOWBRAY, Market Cross*	2¾	104¾
r. to Grantham 16 *m.; l. to Leicester* 15.		
Kettleby - - - -	3	107¾
Nether Broughton - -	2¾	110½
Upper Broughton, *Church, Nottinghams.*	¾	111¼
Plumtree, *Church Lane*	6¼	117½
Before Trent Bridge, r. to Newark 19 *m.; l. to Loughborough* 15.		
Trent Bridge - - -	4¾	122¼
Cross the river Trent.		
* *NOTTINGHAM, Town Hall* - - -	1	123¼
The Post Office - -	¼	123½
* *MANSFIELD, p.* 192	13¾	137¼
Pleasley, *Derbyshire, p.* 192 - - - - -	3	140¼
½ *m. farther, l. to Chesterfield* 9 *m.*		
Stoney Houghton - -	1	141¼
Clown - - - - - -	6	147¼
A mile farther, r. to Worksop 6 *m.; l. to Chesterfield* 9; *and to Sheffield* 12½.		
Knitacre - - - - -	1½	148¾
Chesterfield Canal, *Yorkshire* - - -	3½	152¼
A mile before Aughton, r.		

cels, was formerly one of the largest and richest in the kingdom.

Uppingham. Beyond, on *l*, at Ayston, George Brydges Brudenell, Esq.

Oakham. On *r*, Burleigh on the Hill, Earl of Winchelsea; at the end of the town, on *l*, — Bullevant, Esq.; and beyond it, Cotsmore, Earl of Lonsdale. Oakham is seated in the centre of a fertile valley, called the Vale of Catmoss, and is a well-built town. Near the Church are the remains of an old Castle. Here is a canal to Melton Mowbray.

Langham. A mile beyond, on *r*, Whissenden, Earl of Harborough.

Burton Lazars. About a mile before, on *r*, at Stapleford, Earl of Harborough.

Melton Mowbray has a considerable market for Cattle, Hogs, and Sheep. The fine Cheese, called Stilton, is chiefly made in the neighbourhood. At Melton Mowbray, R. Norman, Esq.; and a mile beyond, on *r*, Franc. Lloyd, Esq.

Broughton. A mile beyond Upper Broughton, on *l*, F. Morris, Esq.; and three quarters of a mile farther, on *l*, Joseph Darby, Esq

Plumtree. On *r*, William Hallam, Esq. A mile beyond Plumtree, on *r*, — Neale, Esq.

Nottingham. The Castle; see page 192.

Mansfield carries on a considerable trade in Corn and Malt; and has some share in the Stocking manufacture. It is seated on the edge of *Sherwood Forest.*

Stoney Houghton. Between Stoney Houghton and Clown, on *l*, Bolsover Castle, Duke of Somerset.

Knitacre. Beyond, on *l*, Barlborough Hall, C. H. Rhodes, Esq.

to Worksop 11 *m.*; *l. to Sheffield* 7.		
Aughton - - - - -	3	155¼
Whiston - - - - -	2	157¼
Beyond Whiston, r. to Tickhill 10 *m.*; *l. to Sheffield* 6.		
* *ROTHERHAM* - -	2	159¼
r. to Doncaster 12 *m.*; *l. to Sheffield* 6.		
Cross the river Don.		
l. to Barnsley by Chapel Town 13½ *m.*		
Greasborough - - -	1¾	161
Nether Hough - - -	1	162
Wentworth - - - -	2½	164½
Junction of the Road from Sheffield - -	1¼	165¾
l. to Sheffield 8¼ *m.*; *r. to*		
Worsborough - - -	3½	199¼
* Bank Top Inn - -	1¼	170½
* *BARNSLEY* - - -	1¼	171¾
r. to Doncaster 15 *m.*; *and to Wakefield* 10½; *l. to Stockport* 33.		
Darton - - - - - -	3	174¾
Bretton - - - - -	3½	178¼
Midgley - - - - -	1¼	179½
Cold Henley - - -	1	180½
Hill Top - - - - -	½	181
r. to Wakefield 6½ *m.*		
Flockton - - - - -	¾	181¾
1¼ *m. farther, r. to Wakefield* 8 *m.*		
Lepton - - - - - -	2½	184¼
Highgate Lane - - -	1	185¼
l. to Penistone 9½ *m.*		
Almondbury - - -	1½	186¾
Cross the Coln river.		
* *HUDDERSFIELD*	2	188¾
r. to Wakefield 13 *m.*; *l. to Chapel in le Frith* 28; *to Stockport* 28; *and to Manchester* 25½.		
Fixby Hall - - - -	2	190¾
Ealand - - - - - -	3	193¾
r. to Wakefield; *to Leeds* 15 *m.*; *l. to Rochdale* 15.		
Cross the Calder river.		
Salter Hebble Bridge -	1¼	195
* *HALIFAX* - - -	1¾	196¾
r. to Wakefield 16 *m.*; *to Leeds*		

Aughton. Within a mile, on *r*, at Aston, Mrs. Verelst.

Whiston. On *l*, Gilthwaite Hall, — Westby, Esq.; and beyond, on *l*, Haworth, Mrs. Westby.

Rotherham. Near, on *r*, Moorgate, Sam. Tucker, Esq. At Rotherham, the extensive Iron and Steel Works of Messrs. Walker. Rotherham, in the time of Leland, was noted for its Iron Work. Beyond, on *r*, at Carr House, J. Fenton, Esq.; on *l*, the Grange, Earl of Effingham. About two miles to the *r.* of Rotherham, Aldwark, J. S. Foljamb, Esq.

Nether Hough. Beyond, on *l*, Wentworth House and Park, Earl Fitzwilliam.

Wentworth. A mile and a half beyond, on *l*, Tankersley Park.

Worsborough. A mile beyond, you have a fine view of Wentworth Castle and Park, F. T. V. Wentworth, Esq.

Bank Top Inn. On *r*, — Fenton, Esq.

Darton. Beyond, on *r*, Birthwaite Hall, M. Shelton, Esq.; and at a distance from the road, on *l*, Cannon Hall, Walter Spencer Stanhope, Esq. Two miles beyond Darton, on *l*, Hague Hall, T. Cotton, Esq.

Bretton. On *l*, Bretton Hall, T. R. Beaumont, Esq.

Flockton. On *r*, the Grange, J. L. Kaye, Esq.

Lepton. Beyond, on *r*, Whitley Hall, R. H. Beaumont, Esq.

Highgate Lane. On *l*, Woodsome Hall, Earl of Dartmouth.

Huddersfield is noted for its Cloth Market.

Fixby Hall. T. Thornhill, Esq.

Halifax is a large handsome town, the streets are good, and the houses are chiefly stone. It is a great market for Stuffs, *viz.* Shalloons, Calamancoes, &c. Here is a large Market-House, called the New-Piece-Hall, as well as several others for particular goods.

by Birstall 15; *and by Bradford* 18¼; *to Bradford* 9 *m.*; *l. to Rochdale* 16½; *and to Burnley* 21½.		
Ovenden - - - - -	1¼	198
Illingworth - - - -	1¼	199¼
Denholm Gate - - -	3	202¼
Through Denholm Park to		
Cullingworth - - -	3	205¼
l. to Colne 11 *m.*; *r. to Bradford* 7.		
* *KEIGHLEY* - - -	3½	208¾
r. to Bradford 10 *m.*		
Steeton - - - - - -	3	211¾
Eastburn - - - - -	1¼	213
Cross Hill - - - -	¾	213¾
l. to Colne 8 *m.*		
Cross the Aire river and navigable canal.		
Kildwick - - - -	¾	214½
* *SKIPTON* - - -	4¼	218¾
r. to Otley 15 *m.*; *to Harrowgate* 19½; *and to Ripley* 20; *l. to Colne* 10½; *and to Clitheroe* 19.		
Sturton - - - - - -	1½	220¼
Thorlby - - - - -	½	220¾
Holme Bridge - - -	1¾	222½
Cross the Leeds and Liverpool canal.		
Gargrave - - - - -	¾	223¼
Cross the Leeds and Liverpool canal, and the Aire river.		
Cold Coniston - - -	2	225¼
Hellifield Cochins - -	3	228¼
Long Preston - - -	2	230¼
* *SETTLE* - - - -	4½	234¾
Cross the river Ribble.		
Giggleswick - - - -	¾	235½
Clapham - - - - -	6	241½
* Ingleton - - - -	4	245½
l. to Lancaster 18¼ *m.*; *r. to Askrigg* 20.		
Thornton - - - -	1	246½
Cowan Bridge, *Lancash.*	3¾	250¼
Within ½ a mile of Kirkby Lonsdale, l. to Lancaster 15 *m.*; *a little farther, r. to Sedbergh* 11.		
Cross the river Loyne.		
* *KIRKBY LONSDALE, Westmoreland*	2¼	252½

Illingworth. On *r*, John Mitchell, Esq.

Steeton. J. B. Garforth, Esq.

Cross Hill. On *l*, Carhead, W. Wainman, Esq.

Kildwick. A mile beyond, Hamblethorpe Hall and Park.

Skipton. The Castle, Earl of Thanet.

Sturton. John Atkinson, Esq.

Gargrave. Between Gargrave and Cold Coniston, on *r*, Eshton Hall, Matthew Wilson, Esq.

Hellifield Cochins. Before, on *l*, Hellifield Peel, James Hammerton, Esq.; and about a mile and a half farther to the *l*, at West Halton, Halton Place, Thomas Yorke, Esq.

Settle. Between the Town and the Bridge, on *r*, Marshfield, Mrs. Parker; and farther to the *r*, Langcliffe Hall, Edward B. Dawson, Esq.

Giggleswick. The ebbing and flowing Well; Belle Hill, A. Lister, Esq.; and Beck Hall, Mrs. Backhouse. Three miles beyond Giggleswick, on *l*, Lawkland Hall, John Ingleby, Esq.

Clapham. A mile and a half before Clapham, on *r*, at Astwick, C. Ingleby, Esq., and T. Ingleby, Esq. At Clapham, Christopher Clapham, Esq. Ingleborough Mountain begins at Clapham, and is close on the *r*. all the way to Ingleton; its greatest height is 1760 yards; and beyond Ingleton, farther to the *r*, is Whernside Mountain, 1780 yards high.

Thornton. On *l*, Halstead, Mrs. Foxcroft.

Cowan Bridge. Near, on *r*, Hipping Hall, Edward Tatham, Esq. At Cowan Bridge, C. Picard, Esq. On *r*. of Cowan Bridge, at Leek, George Welsh, Esq.

Kirkby Lonsdale. On *r*, at Casterton, Casterton Hall, C. Wilson, Esq.

Kearswick - - - -	1	253½
Old Town - - - -	2	255½
Old Hutton - - - -	4¼	259¾
Chapel House - - -	¾	260½
Entrance of Kendal, l. to Lancaster 22 m.		
Cross the Ken river.		
* *KENDAL* - - -	4	264½
r. to Appleby 23½ m.; and to Penrith 26; l. to Millthorpe 7; and to Ulverston 21.		
Gate Side - - - -	2¼	266¾
l. to Bowness 6¾ m. London to		
Bowness 273½ *m.*		
Staveley - - - - -	2¾	269½
Garth Chapel - - -	1½	271
Pandrig - - - - -	1½	272½
Trout Beck Bridge - -	2	274½
Cross the Trout Beck.		
Kitty Gills - - - -	1½	276
* Low Wood Inn - -	1	277
* *AMBLESIDE* - -	1½	278½
Through Rydal Park to		
Rydal - - - - - -	1¼	279¾
Dunmail Raise Stones -	4½	284¼
Enter Cumberland.		
Wyntburn Chapel, *Cumberland* - - -	1½	285¾
Thurlspot - - - -	2¼	288
Smalthwaite Bridge -	1	289
Cross the Greta river.		
Causeway Foot - - -	2½	291½
* *KESWICK* - - -	2	293½
r. to Penrith 17½ m.		
Portincastle - - - -	1½	295
Cross the Derwent river.		
Brathwaite - - - -	1½	296½
Lorton - - - - -	5	301½
* *COCKERMOUTH* -	4	305½
r. to Carlisle 26½ m.		
Cross the Cocker river.		
r. to Dovenby 2½ m.; thence to Ellenborough 3½; thence to Maryport, or Ellenfoot 1½. London to		
* *MARYPORT or ELLENFOOT* 313 *m.*		
Little Clifton - - -	5	310½
r. to Great Clifton 1 m.;		

Kendal. The ruins of the Castle in which Catherine Parr, the sixth wife of Henry VIII. was born.

Staveley. Beyond, on *r*, Wreston Hall.

Pandrig. Beyond, on *r*, Orest Hall. On Winander Mere, on *l*, Rayrigg, Rev. J. Fleming: and about 2 m. to the *l.* of Pandrig, opposite Bowness, Belle Isle, J. C. Curwen, Esq. From Pandrig by Low Wood, to Ambleside, you pass along the banks of the Winander Mere, the most extensive Lake in England; it is about 10 m. in length, and about a m. broad in the widest part, and in one place 222 feet deep; it abounds with Trout, Perch, Pike and Eels, and is noted for its fine Char.

Trout Beck Bridge. On *l*, Colgarth, Bishop of Llandaff.

Low Wood. A very good Inn on the margin of Winander Meer, of which from the Bowling Green you have one of the most magnificent views.

Rydal. Near, Rydal Hall, Sir D. Fleming, Bart. Here are two Cascades, the smaller of which, from the Summer-House, is truly beautiful. From Rydal the road passes on the beautiful Lakes of Rydal and Grassmere, and afterwards by Thurle or Leathes Water at the foot of the Helvellyn Mountain, 3,324 feet perpendicular.

Dunmail Raise, is a Heap of Stones, raised or thrown up by Dunmail, King of Cumberland, at the boundary. This Pass into Cumberland is generally called *Raise Gap.*

Thurlspot. On *l*, on Thurle Mere, Dale Head,—Leathes, Esq.

Keswick. On *l*, is the Derwent Water, 3 m. long and 1½ m. broad, containing several little islands. In Keswick Lake, on Pocklington Island, Col. Peachey. Borrowdale, to the south of the Derwent water, contains mines of fine Black Lead. Near Keswick is Skiddaw, one of the most remarkable Mountains in the Kingdom, being 3,270 feet perpendicular.

Cockermouth. On *r*, Ann's Hill, John Friends, Esq. In the road to Maryport, at Dovenby, Dovenby Hall, L. D. Ballantine, Esq. On *r.* of Dovenby, at Tallentire, Wm. Brown, Esq.

Maryport. On *r*, Nether Hall, H. Sen-

thence to Stainburn 1; *thence to Workington* 1. *London to*		
* *WORKINGTON* 313½ *m.*		
l. to Crossbarrow - -	¾	311¼
Winscales - - - -	2	313¼
Near Distington, r. to Workington 3 *m.*		
Distington, *end of* - -	2¼	315½
Moresby - - - -	2	317½
* *WHITEHAVEN* -	2	319½

OR,

* *To KENDAL, Westmoreland, p.* 177 -	—	261¾
* *WHITEHAVEN, as p.* 200, *and the adjoining column* - -	55	316¾

house, Esq. Maryport is better known to the country people by the old name of Ellenfoot. When Mr. Senhouse got it made a Market, he called it Maryport, in compliment to his wife.

LONDON to SOUTHWELL, by NOTTINGHAM.

* *To NOTTINGHAM, Nottinghamsh. p.* 192	—	124
Or, p. 197, 123¼ *m.*		
Red Hill - - - -	4¼	128¼
l. to Mansfield 9¾ *m.; r. to*		
Oxton - - - - -	4¾	133
Within a mile of Southwell, l. to Mansfield 10½ *m.*		
* *SOUTHWELL* - -	5	138

OR,

* *By NEWARK, see p.* 181 - - - -	—	132½

Southwell. Before, on *l*, Norwood Park, Sir Richard Sutton, Bart. At Southwell, the ruins of a grand Palace, which belonged to the Archbishops of York.

LONDON to STAMFORD, by HIGHAM FERRERS, THRAPSTON, and OUNDLE.

* *To HIGHAM FERRERS, Northamptonshire, p.* 196 - -	—	64¾
Cross the river Nen.		
Irthlingborough, T. G.	1½	66¼
l. to Kettering 8¼ *m.; r. to*		
Little Addington - -	2	68¼
Great Addington - -	1¼	69½
Woodford - - - -	1¼	70¾
Near Thrapston, l. to Kettering 9¾ *m.*		
* *THRAPSTON* - -	2½	73¼
r. to Huntingdon 16½ *m.*		
Thorp Waterville - -	2½	75¾
A mile farther, r. to Kimbolton 10½ *m.*		
Barnwell St. Andrews	3½	79¼
Cross the river Nen to		
* *OUNDLE* - - -	2	81¼
Cross the river Nen.		
Tansor - - - - -	1¾	83
Cross the river Nen.		
Fotheringhay - - -	1½	84½
Nassington - - - -	2	86½
Yarwell - - - - -	1	87½
* Wandsford - - -	1	88½
r. to Peterborough 8 *m.; l. to Uppingham* 14.		
Road Side - - - -	¾	89¼
White Water, T. G. -	2¾	92
Cross the Welland river to		
* *STAMFORD, Lincolnshire* - - - -	2	94

Thrapston. On *r*, Drayton House, Lord Viscount Sackville; and beyond it, at Sudborough, Sir Wm. Pulteney, Bart.

Thorp Waterville. Between Thorp Waterville and Barnwell, on *l*, at Lilford, Lord Lilford.

Fotheringhay. The ruins of the Castle, where Mary Queen of Scots was beheaded. On *r.* of Fotheringhay, at Elton, Earl of Carysfort.

Stamford. Within a mile, Burleigh House, Marquis of Exeter: see p. 180 for a farther description.

LONDON to WIRKSWORTH, through DERBY and KEDLESTON (N. M.), continued to MANCHESTER, by MATLOCK, BAKEWELL, and CHAPEL IN LE FRITH.

* *To* DERBY, *Derbyshire, p.* 174 - -	—	26	*Derby.* A mile and three quarters from Derby, on *l*, F. N. C. Mundy, Esq.
½ *m. beyond Derby, r. to Belper* 7¼ *m.*			
Kedleston Inn - - -	3¼	29¼	*Kedleston Inn.* Half a mile beyond, on *l*, the Lodge to Kedleston Hall, Lord Scarsdale; a most capital modern house.
Through Kedleston Park to			
Weston under Wood Inn	3	32¼	
2¼ *m farther, l. to Ashborn* 7½.			
Cross Hands Inn - -	2½	34¾	*Bateman Bridge.* Three quarters of a mile beyond, on *l*, a Cotton Mill belonging to Mr. Sykes.
r. to Belper 4½ *m.; l. to Ashborn* 7.			
The Black Swan - -	2	36¾	*Cromford.* Near, at Willersley, Rich. Arkwright, Esq.; and at Wood End, near Cromford Bridge, P. Nightingale, Esq.
Bateman Bridge - -	1½	38¼	
Wall Brook Bridge -	1½	39¾	
WIRKSWORTH, Town Hall - - -	¼	40	*Matlock* is a large straggling village, built in a romantic style, and beautifully situated on the steep side of a mountain, and on the left bank of the Derwent river. It has two large Baths, the waters of which, though tepid, are not so warm as those of Buxton.
l. to Ashborn 9 *m.; r. to Alfreton* 9¾.			
Cromford - - - -	2	42	
l. to Matlock Bath 1 *m.; thence over Matlock Bridge to Matlock* 2; *or, r.*			
Cross the Derwent river to			
* Matlock - - - -	2	44	*Rowsley.* A mile and a half beyond, on *r*, Haddon Hall, Duke of Rutland; and about two miles to the *l*, Stanton Hall, B. Thornhill, Esq.
Near Darley, l. to Winster 3 *m. London to*			
WINSTER 150 *m.*			
Darley - - - - -	3¼	47¼	*Bakewell.* About two miles on *r*, Chatsworth, a magnificent seat of the Duke of Devonshire. Here Mary Queen of Scots was imprisoned 17 years.
Near the Derwent river, r. to Chesterfield 9 *m.*			
Cross the Derwent river.			
Rowsley - - - - -	2¼	49½	
* *BAKEWELL* - -	3¼	52¾	
l. to Ashborn 15 *m.; r. to Sheffield* 17.			
Ashford - - - - -	1¾	54½	*Ashford.* Beyond, on *r*, about two miles from the road, Hassop, Francis Eyre, Esq. At Ashford, on *r*, J. Barker, Esq. About a mile beyond Ashford, on *r*, at Great Longston, Longston Hall, Robt. Wright, Esq.
l. to Leek 17½ *m.*			
Cross the river Wye.			
Little Longstone - -	1	55½	
Wardlow - - - -	2¼	57¾	
Wardlow, T. G. - -	½	58¼	*Castleton* is a noted village at the foot of a rock, above 250 feet high, on which are the remains of a Castle, ascribed to William Peverel, natural son of the Conqueror. In the neighbourhood of Castleton are three wonders of the Peak, *viz.* the Devil's Arse, Mam Tor, and Elden Hole.
r. to Chesterfield 14¼ *m.*			
Road to Tideswell -	1¾	60	
r. to Sheffield by Great Hucklow 16½ *m.; and to Castleton, a cross road,* 4½. *London to*			
Castleton 164½ *m.*			

l. to Tideswell $\frac{1}{2}$ *m. London to*			
TIDESWELL $160\frac{1}{2}$ *m.*			
New Dam - - - -	$3\frac{1}{2}$	$163\frac{1}{2}$	
Sparrow Pit - - -	2	$165\frac{1}{2}$	
Cross the Peak Forest canal.			
r. to Sheffield through Castleton 19 *m.*			
Near Chapel in le Frith, r. to Huddersfield 28 *m.*			
* *CHAPEL IN LE FRITH* - - - -	2	$167\frac{1}{2}$	
Near Whaley, l. to Buxton $5\frac{3}{4}$ *m.; a little farther, l. to Macclesfield* 10 *m.*			
* Whaley Bridge - -	$3\frac{1}{2}$	171	
Cross the Goyt river, and enter Cheshire.			
*Disley, *Ram Inn, Chesh.*	$3\frac{1}{4}$	$174\frac{1}{4}$	
Hoo Lane - - - -	$1\frac{3}{4}$	176	
* Bullock Smithy, *Sun*	$1\frac{3}{4}$	$177\frac{3}{4}$	
l. to Macclesfield $9\frac{1}{4}$ *m.*			
* *STOCKPORT*, M H.	$2\frac{3}{4}$	$180\frac{1}{2}$	
Cross the Mersey river to			
* *MANCHESTER*, M.H. *Lancash. p.* 175 & 176	$6\frac{3}{4}$	$187\frac{1}{4}$	

Tideswell. At this place is a Well that ebbs and flows two or three times in an hour after heavy rains. It is reckoned one of the wonders of the Peak.

Chapel in le Frith. On *l*, Bank Hall, S. Fritn, Esq.; and on *r*, Stodard, Rev. W. Bennet.

Whaley Bridge. On *l*, at Taxall, R. P. Jodrell, Esq.

Disley. On *l*, Lyme Hall, Thomas Legh, Esq.

Bullock Smithy. On *r*, Torlington Lodge, J. Legh, Esq.

LONDON to WIRKSWORTH, by BELPER, (N. M.)

* *To DERBY, Derbyshire, p.* 174 - -	—	126
$\frac{1}{2}$ *m. beyond Derby, l. to Wirksworth by Kedleston* $13\frac{1}{2}$ *m.*		
$\frac{1}{2}$ *m. before Duffield, r. to Chesterfield* $19\frac{1}{4}$ *m.*		
Duffield - - - - -	5	131
Hopping Mill Inn - -	$1\frac{1}{2}$	$132\frac{1}{2}$
BELPER - - - -	$1\frac{1}{4}$	$133\frac{3}{4}$
$\frac{1}{2}$ *m. farther, l. to Ashborn* 11 *m.*		
Cross the river Derwent.		
Belper Lane End, *Bull's Head* - - -	$1\frac{3}{4}$	$135\frac{1}{2}$
Wirksworth Moor, *the 12th Mile-stone* - -	$3\frac{1}{2}$	139
☞ This Mile-stone is marked 12 m. from Derby, 1 from Wirksworth, and 139 from London; so that to pass through Belper from Duffield is about a mile circuitous.		
The Guide Post - -	$\frac{1}{4}$	$139\frac{1}{4}$
r. to Matlock by Matlock Bath $5\frac{1}{4}$ *m.; l. to*		
WIRKSWORTH, Town Hall - - -	1	$140\frac{1}{4}$

☞ *By the Mile-stones, from Derby to Duffield is* $4\frac{1}{2}$ *m.; thence to Belper Lane End, leaving Belper to the r,* 4 *m.; thence to the Guide Post on Wirksworth Moor* $3\frac{3}{4}$ *m.; thence to Cromford* $2\frac{1}{4}$ *m.; to Matlock Bath* 1 *m., and to Matlock* 2 *m.; thence to Manchester, p.* 202 *and* 203, *is* $43\frac{1}{4}$ *m.; from London to Manchester* $186\frac{1}{4}$ *m.*

Derby. A mile beyond, and half a mile to the *r*, Darley Hall, Robert Holden, Esq.; and half a mile farther to the *r*, — Evans, Esq. Two miles and a half from Derby, on *l*, at Allestry, J. Girardot, Esq.

Duffield. John Balguy, Esq. A mile beyond Duffield, on *l*, J. Strutt, Esq.; and a little farther, on *r*, a Cotton Mill belonging to J. Strutt, Esq.

Belper. Half a mile beyond, on *l*, near Belper Bridge over the Derwent, the House and Mill of G. B. Strutt, Esq.

Half a mile beyond the 11th Mile-stone, on *l*, Alderwaslee, Francis Hurt, Esq.

LONDON to BUXTON, by DERBY and ASHBORN, continued to STOCKPORT and MANCHESTER.

* *To DERBY, Derbyshire, p.* 174 - - -	—	126
* *ASHBORN, p.* 174 *and* 175 - - - -	13¼	139¼
Sandy Brook - - -	1	140¼
Bentley - - - - -	1½	141¾
A mile farther, l. to Cheadle 13 *m.*		
New Inn - - - -	2¾	144½
2 *m. farther, r. to Pike Hall* 2 *m.; thence to Winster* 3. *London to*		
WINSTER 151½ *m.*		
* Newhaven Inn - -	3¾	148¼
r. to Bakewell 7¼ *m.; and to Winster* 5.		
Near Hurdlow House, r. to Bakewell 6¼ *m.; l. to Longnor* 3.		
Hurdlow House - -	4¾	153
Over Street - - - -	1	154
2½ *m. farther, r. to Bakewell* 9¼ *m.; l. to Longnor* 3.		
* Buxton - - - -	5¾	159¾
r. to Tideswell 7 *m.; l. to Leek* 12; *to Congleton* 16; *and to Macclesfield* 10.		
White Hall - - - -	2¾	162½
Shall Cross Mill - -	3	165½
r. to Chapel in le Frith 2½ *m.; l. to Macclesfield* 10.		
* Whaley Bridge - -	¾	166¼
Cross the Goyt river, and enter Cheshire.		
* *STOCKPORT,* M. H. *Cheshire, p.* 203 - -	9½	175¾
Cross the Mersey river to		
* *MANCHESTER,* M. H. *Lancash. p.* 175 & 176	6¾	182½

Sandy Brook. Mrs. Gibson.

Bentley. A mile beyond, on *r*, at Tissington, — Fitzherbert, Esq.

Winster is a small Market Town, in the neighbourhood of the rich Mines of Lead, and contains many Cottages, scattered on a Hill.

Buxton is much resorted to in the summer: see page 170, for a farther account.

LONDON to CHESTERFIELD, by DERBY, (N. M.)

* *To DERBY, Derbyshire, p* 174 - - -	—	126
Through Derby, r. to Nottingham 16 *m.; l. to Ashborn* 13¾.		
Allestry, *Church* - -	2¼	128¼
Duffield, *Church* - -	2¼	130½
½ *m. farther, l. to Wirksworth* 9 *m.*		
Cross the Derwent river.		
Bargate - - - - -	2½	133
A mile farther, l. to Ashborn 12½ *m.; r. to Nottingham* 17.		
Heage, T. G. - - -	3¼	136¼
Cross the Cromford canal.		
* Peacock Inn - - -	3¾	140
l. to Wingfield 1 *m.; r. to Alfreton* 2. *London to*		
ALFRETON 142 *m.*		
Higham, *Market Place, (disused)* - - - -	2	142

☞ *The adjoining road is measured from All Saints Church, Derby.*

Derby. Through Derby, on *r*, J. Gisborne, Esq. A mile beyond Derby, and half a mile to the *r*, Darley Hall, Robt. Holden, Esq.; and half a mile farther, on *r*, — Evans, Esq.

Allestry. On *l*, J. Girardot, Esq.

Duffield. John Balguy, Esq.

Heage. Between the 12th and 13th Mile-stone, on *l*, Wingfield Castle, — Halton, Esq.

Peacock Inn. Opposite, on *l*, Alfreton Hall, Rev. C. Morewood.

Higham. On *l*, Ford House, John Holland, Esq.; and Ogston, William Tarbutt, Esq.

Stretton, *entrance of* - *r. to Mansfield* 9½ *m.; l. to Matlock* 6½.	1¼	143¼	* *CHESTERFIELD, Church* - - - -	4½	150¼
Clay Cross, T. G. - -	1½	144¾	*Tupston.* Beyond, on *l*, Wingerworth Hall, Sir W. Hunloke, Bart.		
Tupston, *end of* - - *l. to Bakewell; r. to Mansfield.*	1	145¾			

LONDON to SKIPTON, by MANCHESTER, BURY, HASLINGDEN, and CLITHEROE.

* *To MANCHESTER, Lancashire, p.* 176 -	—	186	*Cheetham.* Beyond, on *l*, Broughton Hall, S. Clowes, Esq.
Cheetham - - - - *A little farther, r. to Rochdale* 10 *m.*	1¾	187¾	*Great Heaton.* On *r*, Heaton Hall, Earl of Wilton.
Great Heaton - - -	2¼	190	*Bury.* Within half a mile of Bury, at Raddivel, — Starkie, Esq. About two miles from Bury, Springside, Sir William Clerke, Bart.
Whitefield - - - - Cross the river Roch.	2	192	*Haslingden.* A mile beyond, across the canal, Carter Place, J. Taylor, Esq.
* *BURY* - - - - -	3	195	*Accrington.* On *l*, Accrington House, J. Peele, Esq.; and about a mile farther, on *l*, Dunken Hall, Lord Petre. About two miles beyond Accrington, on *r*, Clayton Hall, R. G. Lomax, Esq.
Walmsley - - - -	2	197	
Shuttleworth - - - *r. to Burnley* 10 *m* Cross the river Irwell.	3	200	
HASLINGDEN - - *r. to Burnley* 7½ *m.; l. to Blackburn* 7. *London to* * *BLACKBURN* 211 *m.* Cross the Haslingden canal.	4	204	
Accrington - - - - *1½ m. farther, r. to Burnley* 8 *m.; l. to Blackburn* 4. Cross the canal	4	208	*Cook Bridge.* On *r*, Read Hall, J. Hilton, Esq.
Cook Bridge - - - Cross the Calder river.	3¼	211¼	*Whalley.* Before Whalley, on *r*, Clerk Hill, Sir J. Whalley Gardiner, Bart. At Whalley, on *l*, — Curbon, Esq. Three miles beyond Whalley, on *l*, Standen Hall, J. Aspinell, Esq.
Whalley - - - - - *l. to Blackburn* 6½ *m.; and to Preston* 14.	1¼	212½	*Clitheroe.* Clitheroe Castle, Duke of Buccleugh.
* *CLITHEROE* - -	4½	217	*Sawley.* The Abbey.
Chatburn - - - -	1	218	*Gisburn.* On *l*, Gisburn Park, Lord Ribblesdale.
Sawley, *Yorkshire* - -	2	220	*West Marton.* Marton Hall, R. Heber, Esq.; and Gledstone, Rev. Mr. Roundell.
Gisburn - - - - -	4	224	*Broughton.* Broughton Hall, Stephen Tempest, Esq. Beyond Broughton, on *l*, Thornton, John Kaye, Esq.
West Marton - - -	5	229	
Church Marton - - -	1	230	
Broughton - - - - Cross the river Aire, and the navigable canal to	2½	232½	
* *SKIPTON* - - -	3	235½	

LONDON to SKIPTON, by MANCHESTER, HASLINGDEN, BURNLEY, and COLNE.

To HASLINGDEN, Lancashire, p. 205 -	—	204	*Leave Haslingden to the l, and turn on r. to*		
Near Crawshaw Booth, r. to Bury 10 m.			Crawshaw Booth - -	5	205
Crawshaw Booth - -	2	206	* *SKIPTON, Yorksh. as in the adjoining column* - - - -	22¼	227¼
Goodshaw Chapel - -	½	206½			
2½ m. farther, r. to Rochdale 12 m.					
Within a mile of Burnley, l. to Blackburn.			*Crawshaw Booth.* Near, Sunny Side, — Marriott, Esq.		
Cross the Haslingden canal.					
* *BURNLEY* - - -	5	211½	*Burnley.* On r, Townley Hall, Charles Townley Standish, Esq. On *l.* of Burnley, Gawthorp Hall, R. Shuttleworth, Esq.		
r. to Rochdale by Todmerden 18½ m.; to Halifax 21½.					
Little Marsden - - -	3	214½	*Little Marsden.* On *l*, on the banks of the Calder river, Carr Hall, T. Clayton, Esq.		
Great Marsden - - -	2	216½			
COLNE - - - - -	1½	218	*Great Marsden.* On *r*, Marsden Hall, R. W. Walton, Esq.		
A mile farther, r. to Bradford 17 m.					
Tom's Cross - - -	4	222	*Colne.* Near, Heirs House, Abr. Hargreaves, Esq. On *l.* of Colne, Alkincoats, T. Parker, Esq.		
Carleton, *Yorkshire* -	4½	226½			
Cross the Aire river.					
* *SKIPTON* - - -	1¾	228¼	*Carleton.* Before, on *l*, Broughton Hall, Stephen Tempest, Esq. At Carleton, P. Garforth, Esq.		
OR,					
To Shuttleworth, *Lancashire, p. 205* - -	—	200	*Skipton.* The Castle, Earl of Thanet.		

LONDON to SKIPTON, by MANCHESTER, ROCHDALE, BURNLEY, and COLNE.

			Cheetham. Two miles and a quarter beyond Cheetham, on *l*, Heaton Hall, Earl of Wilton.
* *To MANCHESTER, Lancashire, p. 176* -	—	186	*Middleton.* About a mile before Middleton, on *r*, Alkerington Hall, Lady Lever, relict of Sir Ashton Lever, late proprietor of the Leverian Museum. On *l.* of Middleton, Hopwood Hall, Edw. Gregg Hopwood, Esq. About a mile beyond Middleton, on *r*, at a distance from the road, Royton Hall, Joseph Radcliffe, Esq.
Cheetham - - - -	1¾	187¾	
A little farther, l. to Bury 7¼ m.; r. to			
Middleton - - - -	4¾	192½	
Cross the Rochdale canal.			
Trub Smithy - - -	3	195½	
Cross the Rochdale canal, and the Roch river to			
* *ROCHDALE* - -	3	198½	*Rochdale.* About a mile and a half before Rochdale, on *r*, Castleton, Thos. Smith, Esq.; and a little farther, on *r*, Castle Meer, John Walmsley, Esq. On *l.* of Rochdale, Palinge, John Royds, Esq.; and a little farther, on *l*, Brown Hill, James Royds, Esq.; on *r*, Fox Holes, John Entwistle, Esq. Rochdale is situated in a vale, at the
r. to Halifax 12½ m.; and to Burnley by Todmerden 13½.			

Whitworth - - - -	3	201½
Bacap - - - - -	4	205½
5½ m. farther, l. to Haslingden 5 m.		
Cross the Haslingden canal.		
* *BURNLEY* - - -	8	213½
* *SKIPTON, Yorksh. p. 206* - - - - -	16¾	230¼
OR,		
* *To ROCHDALE, Lancashire, p. 206* -	—	198½
Stubley - - - - -	2	200½
A little farther, r. to Halifax 13 m.		
Hundersfield - - -	2½	203
Cross the Rochdale canal four times.		
Todmerden - - - -	4½	207½
r. to Halifax 12 m.		
Holme - - - - -	5¼	212¾
* *BURNLEY* - - -	4¼	217
* *SKIPTON, Yorksh. p. 206* - - - - -	16¾	233¾

foot of the Yorkshire hills, and its manufactories, which consist of Bays, Serges, and other Woollen goods, extend ten miles north of the town.

Whitworth. Within a mile and a half of Whitworth, on *l*, Healy Hall, J. Chadwick, Esq.

Burnley. On *r*, Townley Hall, Charles Townley Standish, Esq.

LONDON to CHORLEY, by MANCHESTER and BOLTON.

To Irlam on the Height, *Lancashire, p. 176* -	—	189½
l. to Wigan 15½ m.; and to Chorley by Hulton and Houghton 18½.		
Pendlebury - - - -	1	190½
Clifton - - - - - -	1¼	191¾
Farnworth - - - -	2¾	194½
Great Lever - - - -	1½	196
* *BOLTON* - - -	1½	197½
l. to Newton 13 m.		
Halliwell - - - - -	2½	200
Horwich Moor - - -	1¾	201¾
Horwich - - - - -	1¼	203
Smithy Bridge - - -	½	203½
Headless Cross - - -	1	204½
Cross the Leeds and Lancaster canals to		
Nightingale House - -	1½	206
☞ *Here you join the road from Manchester through Hulton to Chorley; see p. 176.*		
* *CHORLEY, p. 176*	2½	208½

Pendlebury. On *r*, Clifton Hall, — Gaskell, Esq.

Clifton. Between Clifton and Farnworth, on *r*, — Cross, Esq.

Bolton is a populous town, and has considerable manufactories of Fustians, Counterpanes, Dimities, Muslins, &c.

Great Lever. On *r*, Birch House, Col. Rasbotham. At Great Lever, on *r*, Lever Hall, — Bridgman, Esq.

Halliwell. Near, on *r*, Harpers, R. Dewhurst, Esq.

Headless Cross. On *r*, Rivington Hall, — Andrews, Esq.

LONDON to BROUGH, by LANCASTER, KIRKBY LONSDALE, SEDBERGH, and KIRKBY STEPHEN.

* *To LANCASTER, Lancashire, p. 177* -	—	240
Caton - - - - - -	5	245
Claughton - - - -	2	247

Lancaster. About four miles to the *r.* of Lancaster, Quarnmoor Park, Chas. Gibson, Esq. At the 3d Mile-stone, on *r.* of the road from Lancaster to Hornby, East Park Hall, Lord Clifford, which commands a noble prospect of the Vale, and the river Loyne, with Hornby Castle and Church, and the mountain of Ingleborough in the

* Hornby - - - -	2	249
Melling - - - - -	1¾	250¾
Tunstall - - - - -	1¾	252½
Kirkby Lonsdale, *road r. to Settle* 17¼ *m.*; *l. to Kirkby Lonsdale, across the river Loyne,* ½ *m. London to*	2½	255
* *KIRKBY LONSDALE, Westmoreland,* 255½ *m.*		
Casterton - - - -	1½	256½
Middleton - - - -	4	260½
New Bridge - - - -	2½	263
Enter Yorkshire.		
1½ *m. farther, l. to Kendal* 9¾ *m.*		
**SEDBERGH, Yorksh.* *r. to Askrigg* 22 *m.*	2½	265½
Rother Bridge - - -	5	270½
Cross the Rother river.		
Ravenstone Dale, *Westmoreland* - -	3½	274
2½ *m. farther, l. to Kendal* 21½ *m.*; *and to Orton* 10.		
KIRKBY STEPHEN *r. to Askrigg* 18 *m.; to Richmond* 33.	4½	278½
Brough Sowerby - -	3½	282
* *BROUGH* - - -	1¼	283¼

distance. Ingleborough is said to be the highest mountain in England, except Whernside, being 1760 yards above the level of the Sea. Hornby Castle was once the seat of Lord Monteagle, now of John Marsden, Esq.

Hornby. On *l*, T. Parke, Esq.

Melling. On *r*, Wennington Hall, Robert Hesketh, Esq. A mile beyond Melling, on *r*, the ruins of Thurland Castle.

Tunstall. Beyond, on *r*, Burrow Hall, T. Fenwick, Esq.

Casterton. On *l*, Casterton Hall, W. C. Wilson, Esq. Three miles beyond Casterton, on *l*, Grimes Hill, Wm. Moore, Esq.

Sedbergh. Between two and three miles to the *l*, Ingmire Hall, J. Upton, Esq.

Kirkby Stephen. Within two miles, on *r*, Wharton Park, Earl Lonsdale. On *r*, of Kirkby Stephen, Hartley Castle, Sir J. Chardin Musgrave, Bart.

LONDON to APPLEBY, by KENDAL and ORTON, with a Branch to KIRKBY STEPHEN.

* *To KENDAL, Westmoreland, p.* 177 -	—	261¾
Lambrigg - - - -	6½	268¼
Grayrigg - - - - -	½	268¾
Low Borrow Bridge -	3	271¾
Cross the river Loyne.		
Tebay - - - - - -	2	273¾
r. to Killath 3 *m.*; *thence to Cold Beck* 4; *thence to Kirkby Stephen* 4½. *London to*		
KIRKBY STEPHEN 285¼ *m.*		
Cross Orton Common to		
ORTON - - - - -	2	275¾
Cross Orton Moor, and Ravensworth and Meaburn Moors to		
Hough - - - - -	8	283¾
Burwalls - - - - - -	1	284¾
* *APPLEBY* - - -	1	285¾

Grayrigg. On *l*, Shaw End, A. Shepherd, Esq.

Orton. John Burn, Esq.

Kirkby Stephen is situated near the skirts of the hills, which divide Westmoreland from Yorkshire. It has a manufactory of Stockings, and its Church is a handsome structure.

Appleby stands on the Roman military highway, which crosses the county of Westmoreland, from Stainmoor on the east, to Cumberland on the west, and was formerly a Roman station. Its Castle, belonging to the Earl of Thanet, is of great antiquity, in which Parliaments have been held. The town, which is the only borough in the county, consists but of one street, and is almost encompassed by the river Eden.

LONDON to KENDAL, by MILLTHORPE.

* *To BURTON, Westmoreland, p.* 177 -	—	251	*Millthorpe.* On *l*, Dallam Tower, Daniel Wilson, Esq. The navigation of the river Ken being obstructed by a cataract near its mouth, Millthorpe is the only port in Westmoreland; and hence the Westmoreland Slates are sent to Liverpool, London, Hull, &c.
l. to Holme - - - -	1½	252½	
Cross the Beelo river, and the Lancaster canal.			
MILLTHORPE - -	3	255½	
Haversham - - - -	1	256½	*Haversham.* A mile beyond, on *l*, Leven Hall, Dow. Viscountess Andover.
Cross the river Ken.			
Syzergh - - - - -	3¼	259¾	*Syzergh.* Beyond, Syzergh Park, Chas. Strickland, Esq.; to the *l.* of which is Brig Steer Park.
* *KENDAL* - - -	4	263¾	

LONDON to RAVENGLASS.

To MILLTHORPE, Westmoreland, above	—	255½	*Linsdale.* On *l*, Castle Head, — Wilkinson, Esq.
Cross the Ken and Winster rivers to			
Linsdale, *Lancashire* -	6	261½	*Cartmel.* A handsome Gothic Church. On *r*, — Birch, Esq.; and a little farther, on *l*, — Sunderland, Esq.
CARTMEL - - -	3½	265	
Holker - - - - - -	2	267	*Holker.* On *r*, Holker Hall, Lord Geo. Cavendish.
Cross the Leven Sands to			
* *ULVERSTON* - -	5	272	*Ulverston.* Near, Furness Abbey, founded in 1127, and remarkable for having been the landing place of Lambert Simnel of Ireland, in the reign of Henry VII. The principal Inns at Ulverston are kept by the Guides, who regularly pass the Sands to and from Lancaster, every Sunday, Tuesday, and Friday. On *l.* of Ulverston, the Priory, W. Braddyl, Esq; and a mile beyond it, Bardsea Hall, — Gale, Esq,
l. to Linnal 2½ *m.; thence to Dalton* 1¼. *London to*			
DALTON 276 *m.*			
Kirkby - - - - - -	6	278	
Broughton in Furness -	3½	281½	
Duddon Bridge - - -	½	282	
Cross the Duddon river, and enter Cumberland.			
RAVENGLASS, Cumberland - - - - -	8½	290½	
OR,			
* *To ULVERSTON, Lancashire, above* -	—	272	*Kirkby.* A magnificent seat of the family of that name.
l. to Linnal - - - -	2½	274½	*Millam.* On *r*, Sir Hedworth Williamson, Bart.
Kirkby Ireleth - - -	3	277½	
Cross the Duddon Sands to			
Millam, *Cumberland* -	3½	281	*Bootle.* A mile before, on *l*, Bar Field, — Gibson, Esq. A mile and a half beyond Bootle, on *r*, Seaton Hall, — Herbert, Esq.
Whitbeck - - - -	5	286	
Bootle - - - - - -	3	289	
Park Nook - - - -	3½	292½	
RAVENGLASS - -	4	296½	*Ravenglass.* Near, on *r*, Muncaster House, Lord Muncaster. Ravenglass is seated on an inlet of the Irish Sea, between two small rivers, the *Mite* and the *Esk*. The town is well-built, and has a good Harbour.
OR,			
* *To LANCASTER, Lancashire, p.* 177 -	—	240	
Slyne - - - - - -	2¾	242¾	

Turn on *l*, cross the Lancaster canal to		
Hest Bank - - - -	1	243¾
If the tide be out, cross the Sands to		
Carter, *or* Guides House	7¼	251
CARTMEL - - -	2¾	253¾

☞ *Thence to Ulverston, &c. as in the preceding page, being* 11¼ *m. nearer to each of the places, than by Burton and Millthorpe.*

LONDON to WHITEHAVEN, by CARTMEL, continued to MARYPORT.

To CARTMEL, Lancashire, as above -	—	253¾
Or, by p. 206, 265 *m.*		
Broughton - - - -	2	255¾
Staveley - - - - -	2½	258¼
r. to Kendal 10¼ *m.; l. to*		
Newby Bridge - - -	1	259¼
Cross the Leven river.		
A mile farther, l. to Dalton 13¾ *m.*		
Finsthwaite - - - -	2½	261¾
Highdale Park - - -	3	264¾
HAWKSHEAD - -	2½	267¼
Wastdale, *Cumberland*	12½	279¾
EGREMONT - - -	13	292¾
* *WHITEHAVEN* -	5	297¾
Moresby - - - -	2	299¾
Distington - - - -	2	301¾
1½ *m. farther, r. to Cockermouth* 8½ *m.*		
* *WORKINGTON* -	4	305¾
r. to Cockermouth 8 *m.*		
Flimby - - - - -	3	308¾
* *MARYPORT, or ELLENFOOT* - -	2	310¾
OR,		
To HAWKSHEAD, Lancashire, above -	—	267¼
Wastdale, *Cumberland*	12½	279¾
Enerdale - - - -	9	288¾
* *WHITEHAVEN* -	5	293¾
OR,		
To RAVENGLASS, Cumberland, p. 209	—	290½
Carleton - - - - -	2¾	293¼
Ponsonby - - - -	5½	298¾
Cross the Calder river.		
EGREMONT - - -	4½	303¼
* *WHITEHAVEN* -	5	308¼
MARYPORT, as in the adjoining column	13	321¼
OR,		
* *To KENDAL, Westmoreland, p.* 177 -	—	261¾
l. to Bonning Yate - -	3	264¾
Quakers' Meeting - -	2¾	267½
Bowness - - - -	3¼	270¾
Ferry over Winander Meer to		
Claife, *Lancashire* - -	1½	272¼
HAWKSHEAD - -	3	275¼
EGREMONT, Cumb. as in the adjoining col.	25½	300¾
* *WHITEHAVEN* -	5	305¾
* *MARYPORT, as in the adjoining column*	13	318¾

Whitehaven is seated on a creek of the Irish Sea, and is noted for its trade in Pit-coal and Salt. The Coal Mine in the neighbourhood is said to run a considerable way under the sea. A good trade is carried on from this place to Ireland, Scotland, Chester, Bristol, and the West-Indies.

Workington is seated on the Derwent, over which there is a Stone Bridge. Great quantities of Coals are exported from this place, in the neighbourhood of which is a large Iron Foundery. Here Mary Queen of Scots landed, when she took refuge in England.

Carleton. Between Carleton and Ponsonby, on *l*, at Calder, Seascale Hall.

Ponsonby. On *l*, G. Stanley, Esq.; and on *r*, Calder Abbey, J. Senhouse, Esq.

Bowness. From Bowness, a beautiful view of Winander Meer, and Mr. Curwen's Island and House. See also the view from a Building across the Ferry, erected by the Rev. Mr. Braithwaite, called *Belle Vue*; and about three miles farther you pass the Esthwaite Lake.

LONDON to IREBY, by KESWICK, continued to WIGTON.

* *To KENDAL, Westmoreland, p.* 177 -	—	261¾
* *AMBLESIDE, p.* 200	14	275¾
* *KESWICK, Cumberland, p.* 200 - - -	15	290¾
l. to Penrith 7¾ *m.*		
Crosthwaite - - - -	¾	291½
l. to Cockermouth 11¼ *m.*		
Little Crosthwaite - -	3¼	294¾
High Side - - - -	2	296¾
Orthwaite - - - -	2½	299¼
Uldale - - - - -	2	301¼
r. to Penrith 19 *m.; to Carlisle* 17 *; l. to Cockermouth* 9½.		
IREBY - - - - -	1½	302¾
* *WIGTON* - - -	5½	308¼

Crosthwaite. Beyond Little Crosthwaite, on *l*, between the road and the Bassenthwaite Water, Mirehouse, T. Storey, Esq. The Bassenthwaite Lake is formed by the Derwent, and is nearly four miles long and one mile broad.

Ireby. Between Ireby and Wigton, on *l*, at a considerable distance from the road, Brayton House, Sir W. Lawson, Bart.; on *r*, Clea Hall, Sir H. Fletcher, Bart.

LONDON to WIGTON, by PENRITH, continued to HOLME ABBEY.

* *To PENRITH, Cumberland, p.* 184 - -	—	283½
Hutton - - - - -	5½	289
4½ *m. beyond Hutton, l. to Hesket Newmarket* 3¾ *m. London to* *HESKET NEWMARKET* 296¾ *m.*		
Sebergham Bridge - -	7½	296½
Cross the Caldew river.		
1½ *m. farther, r. to Carlisle* 9½ *m.; l. to Cockermouth* 17.		
Rosley - - - - -	3	299½
* *WIGTON* - - -	5	304½
Ware Bridge - - -	2	306½
Cross the Waver river.		
Holme Abbey - - -	4	310½

Hutton. On *r*, Hutton Hall, J. Huddleston, Esq.; and farther to the *r*, Hutton Park, Sir F. Vane, Bart. On *l.* of Hutton, Graystock Park and Castle, Duke of Norfolk.

Sebergham. Beyond, on *l*, Warnell Hall, — Denton, Esq.; and about three miles to the *r*, Rose Castle, Bishop of Carlisle. Here Edward I. lodged in his expedition to Scotland, and dated his writs for summoning a Parliament, *apud le Rose.* A mile beyond, Holme Hill, T. Holmes, Esq.

Rosley. Between Rosley and Wigton, on *l*, Clea Hall, Sir H. Fletcher, Bart.; and on *r*, about three miles from the road, Crofton Place, Sir John Briscoe, Bart.

Holme Abbey, otherwise called Holme Cultram, was founded by David I. King of Scotland. At the Norman conquest this part of the country was a large forest.

LONDON to HALTWHISTLE, by PENRITH.

* *To PENRITH, Cumberland, p.* 184 - -	—	283½
Cross the river Eden.		
Longwathby - - - -	4½	288
Melmerby - - - -	4	292
Hartside Cross - - -	3¾	295¾
ALDSTONE - - -	6½	302¼
r. to Hexham 20 *m.*		

Penrith. Between Penrith and Longwathby, on *r*, before you cross the Eden river, Eden Hall, Sir John Chardin Musgrave, Bart.

Longwathby. On *r*, Skirwith Abbey, J. Yates, Esq.

Melmerby. On *l*, Melmerby Hall, — Pattison, Esq.; on *r*, Gate Hall, ——.

Whitley, *Northumberl.*	$2\frac{3}{4}$	305	Featherston Castle - -	$3\frac{1}{2}$	$312\frac{1}{4}$
Thornhope - - - -	$1\frac{3}{4}$	$306\frac{3}{4}$	*HALTWHISTLE* -	$2\frac{1}{2}$	$314\frac{3}{4}$
Knaresdale - - - -	2	$308\frac{3}{4}$			
Cross the South Tyne.			*Whitley.* Whitley Castle.		

LONDON to HALTWHISTLE, by BERNARD CASTLE.

* *To* Greta Bridge, *Yorkshire, p.* 184 -	—	$242\frac{1}{2}$	Eglestone - - - -	$4\frac{1}{2}$	251
$2\frac{1}{2}$ *m. farther, l. to Brough* $16\frac{1}{2}$ *m.; r.*			Middleton in Teesdale -	3	254
Cross the Tees to			Harwood - - - -	9	263
**BERNARD CASTLE,* *Durham* - - - -	4	$246\frac{1}{2}$	Carrigillgate, *Cumberl.*	$4\frac{1}{2}$	$267\frac{1}{2}$
☞ Or you may pass over Mr. Morritt's private Bridge, near Atholstone's Abbey, to Bernard Castle, which will save above $\frac{1}{2}$ a mile.			*ALDSTONE* - - -	$3\frac{1}{2}$	271
			HALTWHISTLE, Northumberl. above -	$12\frac{1}{2}$	$283\frac{1}{2}$

Greta Bridge. On *r*, Rokeby Park, J. B. S. Morritt, Esq.

Eglestone. Eglestone House, William Hutchinson, Esq.

LONDON to OAKHAM, by HATFIELD, BIGGLESWADE, and KIMBOLTON.

To Eaton Socon, *Bedfordshire, p.* 179 -	—	55	Dean - - - - - -	$1\frac{1}{2}$	$84\frac{1}{2}$
Cross Hall - - - -	$1\frac{1}{2}$	$56\frac{1}{2}$	Harringworth - - -	4	$88\frac{1}{2}$
r. to Huntingdon $8\frac{3}{4}$ *m.; to Stamford* $32\frac{1}{2}$ *m.; and to Peterborough* $24\frac{3}{4}$.			Cross the Welland river, and enter Rutlandshire.		
			Glayston, *Rutlandshire*	$2\frac{1}{2}$	91
			Manton - - - - -	3	94
Hailweston, *Huntingdonshire* - - - -	1	$57\frac{1}{2}$	*l. to Uppingham* $3\frac{1}{2}$ *m.*		
Stoughton Highway, T.G.	$2\frac{3}{4}$	$60\frac{1}{4}$	* *OAKHAM, entrance of the town* - - -	$2\frac{1}{2}$	$96\frac{1}{2}$
Stonely - - - - -	2	$62\frac{1}{4}$			
**KIMBOLTON, Duke of Manchester's Seat*	1	$63\frac{1}{4}$			
l. to Higham Ferrers 8 *m.*					
Great Catworth - -	$4\frac{1}{2}$	$67\frac{3}{4}$			
A mile farther, r. to Huntingdon 11 *m.; l. to Thrapston* $5\frac{1}{2}$. *London to*					
**THRAPSTON, Northamptonshire,* $73\frac{1}{4}$ *m.*					
Molesworth - - - -	$2\frac{1}{4}$	70			
Clapton, *Northamptonsh.*	$2\frac{3}{4}$	$72\frac{3}{4}$			
Near Lilford, r. to Oundle $3\frac{1}{2}$ *m.*					
Lilford - - - - -	$2\frac{3}{4}$	$75\frac{1}{2}$			
Cross the river Nen.					
Pilton - - - - -	$\frac{1}{2}$	76			
Benefield - - - -	$3\frac{3}{4}$	$79\frac{3}{4}$			
Dean Thorpe - - -	$3\frac{1}{4}$	83			

Stoughton Highway. On *l*, Major Burns and Lord Ludlow; on *r*, Gains Hall, Sir J. Duberley, Bart.

Kimbolton. On *l*, Duke of Manchester.

Clapton. Sir Booth Williams, Bart.

Lilford. Lilford Hall, Lord Lilford.

Dean. Dean Park, Earl of Cardigan.

Harringworth. Near, Harringworth Park.

Manton. On *l*, at Martinsthorpe, Earl of Denbigh.

Oakham. Catmos Lodge, G. Noel, Esq. On *r.* of Oakham, Burleigh on the Hill, Earl of Winchelsea; and beyond it, at Cotsmore, Earl of Lonsdale.

LONDON to OUNDLE, by KIMBOLTON, continued to KING'S CLIFF.

To Clapton, *Northamptonshire, p.* 212 - -	—	72¾
Barnwell St. Andrews	3½	70¼
Cross the river Nen.		
* *OUNDLE* - - -	2	78¼
r. to Peterborough 12¾ *m.; to Stamford* 12¾.		
Cotterstock - - - -	2	80¼
Cross the Willow brook.		
Wood Newton - - -	2½	82¾
Cross the Willow brook.		
Apethorpe - - - -	1½	84¼
KING'S CLIFF - -	1½	85¾

Barnwell. Barnwell Castle, Duke of Buccleugh.

Oundle is seated on the west bank of the river Nen, over which are two Bridges. The town is well built, and the Church is a handsome structure.

Apethorpe. Apethorpe Hall, Earl of Westmoreland.

King's Cliff. On *l*, Blatherwick Hall, H. O'Bryen, Esq.; Laxton Hall, Lord Carberry; and Fineshade, Hon. J. Monckton.

LONDON to HIGHAM FERRERS, by KIMBOLTON.

* *To KIMBOLTON, Huntingdonsh. p.* 212	—	63¼
Tilbrook, *Bedfordshire*	1½	64¾
Chelveston, *Northamptonshire* - - - -	4½	69¼
* *HIGHAM FERRERS* - - - -	2	71¼

OR,

To Stoughton Highway, *Huntingdonsh. p.* 212	—	60¼
l. to Great Stoughton -	½	60¾
Perton Hall, *Bedfordsh.*	3	63¾
Yielden - - - - - -	5	68¾
* *HIGHAM FERRERS, Northamptons.*	3½	72¼

LONDON to LINCOLN, by STAMFORD, COLTERSWORTH, and ANCASTER.

To Coltersworth, *Lincolnshire, p.* 181 -	—	102
Woodnook - - - -	5	107
Cold Harbour - - -	3	110
Londonthorpe - - -	1¼	111¼
Ancaster - - - -	4	115¼
Baynard's Leap - -	2¾	118
r. to Sleaford 6½ *m.; l. to Newark* 13.		
☞ A little before the Green Man Inn, you join the road to Lincoln, by Sleaford.		
* Green Man, *Inn* -	9	127
Dunston Pillar - - -	1¾	128¾
Entrance of Lincoln, l. to Newark 15¼ *m.*		
* LINCOLN - - -	6¼	135

☞ *The above road, from a little beyond Coltersworth to within* 2½ *m. of the Green Man Inn, where you turn to the r, is part of the old Roman road called High Street, and is only used as a summer road to Lincoln.*

Coltersworth. About two miles beyond, on *l*, Easton, M. Cholmondeley, Esq.

Londonthorpe. On *l*, Belton, Lord Brownlow; and a little farther, on *l*, Syston Park, Sir John Thorold, Bart.

Ancaster is an ancient Roman village, formerly called *Crococalana*, abounding with antiquities. In the Churchyard are the figures of two priests cut in stone.

Green Man. Two miles and a half before, on *l*, at Wellingore, Col. Neville. On *l.* of the Green Man, at Coleby, Gen. Bertie and Col. B. Bromhead.

Dunston Pillar. Beyond, on *r*, at Nocton, Earl of Buckinghamshire; and on *l*, at Harmstone, S. Thorold, Esq.

Lincoln. Within a mile, on *r*, at Canwick, Col. Sibthorpe.

LONDON to LINCOLN, by NEWARK.

* *To NEWARK, Nottinghamshire, p.* 181	—	124¼
Winthorpe *Lane* - - *l. to Winthorpe* ½ *m.; thence to Gainsborough* 22¾.	2	126¼
Halfway House, *Lincolnshire* - - - -	6	132¼
Brace Bridge - - - Cross the Witham river.	6	138¼
Entrance of Lincoln, r. to Sleaford 16¼ *m.* * LINCOLN - - -	2¼	140½

Winthorpe. On *l*, Winthorpe Hall, R. Pocklington, Esq. About two miles farther, on *l*, at Langford, Langford House, — Chaplain, Esq.

LONDON to GAINSBOROUGH, by NEWARK, continued to BURTON UPON STRATHER.

* *To NEWARK, Nottinghamshire, p.* 181	—	124¼	☞ *The foregoing road runs along the right bank of the Trent.*
Winthorpe - - - -	2	126¼	
Langford - - - -	1½	127¾	*Winthorpe.* Winthorpe Hall, R. Pocklington, Esq.
Collingham - - - -	2	129¾	
Besthorpe - - - -	2	131¾	*Langford.* Langford House, — Chaplain, Esq.
Girton - - - - -	1¼	133	
Newton, *Lincolnshire r. to Lincoln* 11 *m.; l. to Tuxford* 7½; *and to East Retford* 13.	5½	138½	*Girton.* Between Girton and Newton, on *r*, at Thorney, Geo. Neville, Esq. *Newton.* Beyond, on *r*, at Kettlethorpe, Sir Wharton Amcotts, Bart.
Torksey - - - - -	3½	142	*Torksey.* On *r*, Stow Park, ——.
Marton - - - - -	2	144	*Marton.* Beyond, on *r*, Burton, Wm. Hutton, Esq.
Knaith - - - - -	2	146	*Knaith.* H. Dalton, Esq.
Lea - - - - - -	1	147	*Lea.* Rev. Sir Charles Anderson, Bart.
* *GAINSBOROUGH, Black Moor's Head r. to Spital Inn* 10 *m.; l. to Bawtry* 12; *and to East Retford* 10¼.	2	149	*Gainsborough* is a place of considerable importance. As the Trent is here navigable for vessels of burthen, this town serves as a place of import and export for the northern parts of the county of Lincoln, and for the adjoining parts of Nottinghamshire. Here is a handsome Stone Bridge across the Trent.
Morton - - - - -	1½	150½	
East Stockwith - - -	1¾	152¼	
Susworth - - - -	6½	158¾	
East Butterwick - -	1¼	160	
Burringham - - -	3½	163½	*East Butterwick.* Beyond, on *l*, across the Trent, Temple Bell Wood, Wm. Johnson, Esq.
Gunhouses - - - -	1½	165	
Flinborough - - -	3½	168½	*Flinborough.* Between Flinborough and Burton upon Strather, on *r*, at Normanby, W. R. Wilson, Esq.
BURTON UPON STRATHER - -	3	171½	

Another Road to Burton upon Strather.

* *To GAINSBOROUGH, Lincolnsh. above* - - - - -	—	149	Blyton - - - - - -	3½	152½
			Scotton - - - - - -	3½	156
			Scotter - - - - - -	1¼	157¼

Messingham - - -	2½	159¾	Flinborough - - - -	2½	167½
Ashby - - - - -	2¼	162	*BURTON UPON STRATHER* - -	3	170½
Frodingham - - - -	3	165			

LONDON to CROWLE, by NEWARK, and GAINSBOROUGH.

* *To GAINSBOROUGH, Lincolnsh. p.* 214 - - - -	—	149	Belton - - - - - -	2	161¾
Morton - - - - - -	1½	150½	Crowle - - - - - -	5	166¾
East Stockwith - - -	1¾	152½			
Cross the river Trent.					
West Stockwith, *Notting.*	½	152¾			
Along the left bank of the Trent to					
Owston, *Lincolnshire* -	4	156¾			
Epworth - - - -	3	159¾			

West Stockwith and the four following towns, are situated in the Island of Axholme, formed by the Trent, the Idle, and the Don.

Belton. Beyond, on *r*, Temple Bell Wood, William Johnson, Esq.; and about two miles farther, on *l*, Hirst, Cornelius Stovin, Esq.

LONDON to SHEFFIELD, by NEWARK and WORKSOP.

* *To NEWARK, Nottinghamshire, p.* 181	—	124¼
Cross the river Trent.		
r. to Tuxford 13 *m.*		
Kelham - - - - - -	2¼	126½
l. to Southwell 6 *m.; and thence to Mansfield* 11½ *; or to Mansfield by Hockerton* 16¾.		
Knesall - - - - - -	7	133½
Ompton - - - - - -	1	134½
Wellow - - - - - -	1½	136
* *OLLERTON* - -	1¼	137¼
Cross the river Maun.		
☞ Here you may turn on *r.* to Palethorp 2½ m.; and pass through Thoresby and Clumber Parks to Worksop; distance about 6½ m.		
Budby - - - - - -	3	140¼
Cross the river Meden.		
Carburton - - - -	2	142¼
* *WORKSOP* - - -	3¾	146
l. to Chesterfield 15 *m.*		
Cross the Chesterfield canal.		
r. to Tickhill 9 *m.*		
Gateford - - - -	2	148
South Anston, *Yorksh.*	4	152
Todwick - - - -	1¾	153¾

Kelham. On *l*, Kelham Hall, George Sutton, Esq. About four miles beyond Kelham, on *l*, at Beesthorpe, Thomas Bristow, Esq.

Wellow. On *l*, Sir Francis Molyneux; and about a mile farther to the *l*, Rufford, Hon. John Lumley Saville.

Ollerton. Beyond, on *l*, at Edwinstow, Dr. Oakes, — Boothby, Esq., and — Mills, Esq. Between Ollerton and Budby, on *r*, Thoresby Park, Earl of Manvers.

Carburton. On *r*, Clumber Park, Duke of Newcastle, and near two miles farther, on *l*, Welbeck Abbey, Marquis of Titchfield.

Worksop. On *l*, Worksop Manor, Duke of Norfolk. The old house was built in the reign of Henry V. It was burnt down in 1764, and rebuilt with greater magnificence. At Worksop, the ruins of the Abbey.

Gateford. Beyond, on *l*, Shire Oak, J. Hewitt, Esq.

South Anston. On *l*, Keveton Park, Duke of Leeds.

Conduit Hill - - -	$\frac{3}{4}$	$154\frac{1}{2}$	*Conduit Hill.* On *r*, at Laughton, John Hatfield, Esq. Laughton is remarkable for its fine Spire.
Aston - - - - - -	1	$155\frac{1}{2}$	*Aston.* On *l*, a seat of the late Earl of Holderness, Mrs. Verelst.
$\frac{1}{2}$ m. farther, r. to Rotherham 5 m.; l. to Mansfield 17.			
Cross the Rother river.			
Hansworth - - - -	4	$159\frac{1}{2}$	*Hansworth.* On *l*, Bramley Hall, Rich. Swallow, Esq.
Darnal - - - - - -	2	$161\frac{1}{2}$	
Attercliffe - - - -	1	$162\frac{1}{2}$	*Attercliffe.* G. Milner, Esq.
r. to Rotherham $4\frac{1}{2}$ m.			
Cross the Don river.			
* *SHEFFIELD* - -	$1\frac{1}{2}$	164	

LONDON to DONCASTER, by NEWARK, WORKSOP, and TICKHILL.

* *To WORKSOP, Nottinghamshire, p. 215*	—	146	*Carlton.* Carlton Hall, R. Ramsden, Esq. On *l.* of Carlton, Walling Wells, Sir T. W. White, Bart. Near two miles beyond Carlton, on *l*, Langold, H. G. Knight, Esq.
Cross the Chesterfield canal.			
l. to Sheffield 18 m.; to Rotherham 16; r. to Blyth 6. London to BLYTH 152 m.			
Carlton - - - - - -	$3\frac{1}{4}$	$149\frac{1}{4}$	*Goldthorpe.* Near, on *l*, between Letwell and Firbeck, Park Hill, — Fenton, Esq. Beyond Goldthorpe, on *l*, Sandbeck Park, Earl of Scarborough.
Goldthorpe - - - - -	$2\frac{3}{4}$	152	
TICKHILL, Yorksh. -	3	155	*Tickhill.* Tickhill Castle, F. Lumley, Esq.
r. to Bawtry 4 m.; l. to Rotherham 11.			
Wadworth - - - -	3	158	*Wadworth.* Near, on *l*, at Wilsick, — Hyde, Esq. Beyond Wadworth, on *l*, Mrs. Wordsworth.
Loversall - - - -	1	159	
Balby - - - - - -	2	161	
l. to Rotherham $10\frac{1}{4}$ m.			
* *DONCASTER* - -	$1\frac{1}{2}$	$162\frac{1}{2}$	*Loversall.* On *r*, H. J. Overton, Esq.

LONDON to SEDBERGH, by BOROUGHBRIDGE and ASKRIGG.

To York Gate, *Union Inn, Yorksh. p. 183*	—	213	*Nosterfield.* On *l*, Tanfield Hall, Earl of Aylesbury.
$2\frac{1}{2}$ m. farther, r. to Catterick $12\frac{1}{4}$ m.			*Masham.* On *l*, Swinton Park, W. Danby, Esq. Masham has a manufactory for Cloth on the river Ure.
At the T. G., turn short on the *l.* to			*Jervoise*, or *Jervaux Abbey*, are several extensive Ruins; and near them, Kilgrim, or the Devil's Bridge, built by the Monks.
Nosterfield - - - -	7	220	
Cross the Ure river.			
* *MASHAM* - - -	$3\frac{1}{2}$	$223\frac{1}{2}$	*Cover Bridge.* Here Wensley Dale begins; it is very extensive, abounds with Game, and has a great variety of Minerals, Lime-stone, Coal, &c.; it is decorated with ancient Ruins and Cataracts, and its appearance is venerable and romantic.
Low Ellington - - -	$2\frac{1}{2}$	226	
Jervoise, *or* Jervaux Abbey - - - -	$2\frac{1}{2}$	$228\frac{1}{2}$	
East Witton - - -	2	$230\frac{1}{2}$	
Cover Bridge - - -	$\frac{1}{2}$	231	

l. to Middleham 1 *m. London to*		
MIDDLEHAM 232 *m.*		
Cross the Cover river.		
Ulshaw Bridge - - - -	$\frac{1}{4}$	$231\frac{1}{4}$
Cross the Ure river.		
Spennythorne - - -	$1\frac{3}{4}$	233
Harnby - - - - - -	1	234
Leyburn - - - - - -	1	235
Wensley - - - - - -	1	236
r. to Richmond 9 *m.*		
Redmire - - - - - -	$3\frac{1}{2}$	$239\frac{1}{2}$
r. to Richmond 11 *m.*		
Carperby - - - - -	$2\frac{1}{2}$	242
* *ASKRIGG* - - -	$4\frac{1}{2}$	$246\frac{1}{2}$
A mile farther, l. to Lancaster $38\frac{1}{2}$ *m.*		
Within $\frac{1}{2}$ *m. of Hardrow, l. to Hawes* $\frac{4}{4}$ *m. London to*		
HAWES $252\frac{1}{4}$ *m.*		
Hardrow - - - - -	$5\frac{1}{2}$	252
Thwaite Bridge - - -	3	255
r. to Cranbury Hall, Westmoreland 6 *m.; thence to Pendragon Castle* $1\frac{1}{2}$ *; thence to Nateby* $2\frac{1}{2}$ *; and thence to Kirkby Stephen* $1\frac{1}{2}$. *London to*		
KIRKBY STEPHEN $266\frac{1}{2}$ *m.*		
Cross the Ure river.		
Little Town - - - - -	5	260
Smorthwaite Bridge -	1	261
Morthwaite Bridge -	2	263
* *SEDBERGH* - -	$3\frac{1}{2}$	$266\frac{1}{2}$

Spennythorne. William Chaytor, Esq. On *r.* of Spennythorne, Burton Hall, Rev. C. Wyvill.

Leyburn. Entering this place, on *l*, John Yarker, Esq.; leaving it, on *r*, — Thornborough, Esq.

Wensley. Beyond, on *r*, Bolton Hall, Lord Bolton. One of the owners of this place, who was Chancellor to Richard II, obtained a licence to make a Castle of his Manor-house adjoining to this village, and to make its Parish Church Collegiate.

Redmire. On *l*, Swinethwaite Hall, Mrs. Anderson.

Caperby. On *l*, at Asgarth, at Hardrow, at Askrigg, and in Bishop's Dale, are some remarkable Falls of Water.

Thwaite Bridge. About a mile beyond, you enter Gars Dale, which continues till within a mile of Sedbergh.

Sedbergh. Within two miles of Sedbergh, Ingmire Hall, John Upton, Esq.

LONDON to ASKRIGG, by HALIFAX, SKIPTON, and SETTLE.

* *To SETTLE, Yorkshire, p.* 199 - - -	—	$234\frac{3}{4}$
r. to Great Stainforth -	$2\frac{1}{4}$	237
Fardale - - - - - -	$2\frac{1}{4}$	$239\frac{1}{4}$
Horton - - - - - -	1	$240\frac{1}{4}$
New Houses - - -	1	$241\frac{1}{4}$
Old Inge - - - - - -	$2\frac{1}{2}$	$243\frac{3}{4}$
Bainbridge - - - - -	$13\frac{1}{2}$	$257\frac{1}{4}$
Cross the Ure river.		
* *ASKRIGG* - - -	$1\frac{1}{2}$	$258\frac{3}{4}$

Horton. Beyond, you have Pennigant Hill, on *r*, 1740 yards high; and Ingleborough Hill on *l*, 1760 yards high.

Old Inge. Three miles farther you enter the road from Lancaster, through Hornby and Ingleton, to Askrigg, and turn on the *r.* at the 12th Mile-stone from Settle, and just beyond the 26th from Lancaster. Beyond the 28th Mile-stone on Cam Hill, you may turn on the *l*, through Hawes to Bainbridge, a circuitous route.

LONDON to MARKET WEIGHTON, by BAWTRY, THORNE, and HOWDEN.

* *To BAWTRY, Yorkshire, p.* 182 - - -	—	153
Rossington Bridge - -	4½	157½
Cross the Torne river.		
l. to Doncaster 4¼ *m.; r. to*		
Armthorp - - - - -	3	160½
Hatfield - - - - - -	3½	164
Cross the Stainforth and Keadby canal.		
* *THORNE* - - -	4	168
New Bridge - - - -	4½	172½
Cross the Dutch river.		
Rocliffe - - - - - -	2¼	174¾
Armyn - - - - - -	3¼	178
* Booth Ferry - - -	1½	179½
Cross the Ouse river.		
* *HOWDEN* - - -	1¾	181¼
r. to Hull by South Cave 24½ *m.*		
Burland - - - - - -	1¾	183
Howden Grange - -	1¾	184¾
Welham Bridge - - -	1½	186¼
Cross the Foulner river.		
Holme - - - - - -	2	188¼
1½ *m. farther, r. to North Cave; l., to Pocklington* 9½ *m. London to*		
* *POCKLINGTON* 197¾ *m.*		
* *MARKET WEIGHTON* - - - - -	5	193¼

Hatfield. The Chase is famous for Deer Hunting, and there are many entrenchments near the town.

Thorne. John Ellison, Esq.

Holme. Between Holme and Pocklington, on *l*, Melbourne Hall, Sir Hen. Vavasour, Bart.

Market Weighton. On *l*, Londesborough, Duke of Devonshire; on *r*, Houghton, Philip Langdale, Esq.

LONDON to SNAITH and SELBY, by BAWTRY, continued to CAWOOD.

* *To THORNE, Yorkshire, above* - - -	—	168
New Bridge - - -	4½	172½
Cross the Dutch river.		
Tunbridge - - - -	1	173½
l, cross the river Don to		
* *SNAITH* - - - -	1½	175
l. to Pontefract 12½ *m.*		
Cross the Aire river.		
Carleton - - - - -	2	177
Camblesforth - - -	1¾	178¾
Over Camblesforth Moor to		
Botany Bay Inn - -	2¾	181½
Cross the Se by canal.		
* *SELBY* - - - -	1½	183
l. to Leeds 20¼ *m.*		
Wistow - - - - - -	2	185
Cawood - - - - - -	2½	187½

Tunbridge. On *l*, after you cross the Don river, Cowick Hall, Lord Visc. Downe.

Carleton. On *r*, T. Stapleton, Esq.

Camblesforth. On *r*, J. Pryce, Esq.

Selby is situated on the Ouse, and is a place of some trade. William the Conqueror built an Abbey here, and the Abbots sat in Parliament. Selby was the birth-place of Henry I.

Cawood. The Castle. Cawood had formerly a market on Wednesday. About two miles from Cawood, across the Wharfe river, Nun Appleton, Sir Wm. Milner, Bart.

LONDON to SKIPTON, by DONCASTER, WAKEFIELD, and BRADFORD.

To Red House, *Yorksh.* *p.* 182 - - - - -	—	167
l. to North Elmsall - -	4	171
Wragby - - - - - -	5	176
Foldby - - - - - -	1	177
$1\frac{1}{2}$ *m. farther, r. to Pontefract* $5\frac{3}{4}$ *m.* *Within a mile of Wakefield, l. to Barnsley* 9 *m.* Cross the river Calder.		
* *WAKEFIELD* - - *r. to Leeds* 9 *m.; l. to Huddersfield* 13 *; and to Halifax* 16.	5	182
East Ardsley - - -	$3\frac{1}{2}$	$185\frac{1}{2}$
Tingley - - - - - - *Near Bruncliff, r. to Leeds* 5 *m.; l. to Huddersfield* $10\frac{1}{2}$ *; and to Halifax* 10.	$1\frac{1}{2}$	187
Bruncliff - - - - -	$2\frac{3}{4}$	$189\frac{3}{4}$
Adwalton - - - -	1	$190\frac{3}{4}$
Wisket Hill - - -	$1\frac{3}{4}$	$192\frac{1}{2}$
Dudley Hill - - - - *r. to Otley* 10 *m.*	$1\frac{1}{2}$	194
* *BRADFORD* - - *r. to Leeds* $9\frac{3}{4}$ *m.; l. to Halifax* 9. *Near Cottingley, l. to Colne* 16 *m.*	2	196
Cottingley - - - -	$3\frac{3}{4}$	$199\frac{3}{4}$
Cottingley Bridge - - Cross the Aire river.	1	$200\frac{3}{4}$
BINGLEY - - - - Cross the Aire river.	$1\frac{1}{4}$	202
* *KEIGHLY* - - - *l. to Halifax* 12 *m.*	$4\frac{1}{4}$	$206\frac{1}{4}$
Steeton - - - - -	3	$209\frac{1}{4}$
Eastburn - - - -	$1\frac{1}{4}$	$210\frac{1}{2}$
Cross Hill - - - - *l. to Colne* 8 *m.* Cross the Aire river.	$\frac{3}{4}$	$211\frac{1}{4}$
Kildwick - - - -	$\frac{3}{4}$	212
* *SKIPTON* - - -	$4\frac{1}{4}$	$216\frac{1}{4}$

Red House. On *l*, at Hutton Pagnell, St. Andrew Ward, Esq.

North Elmsall. Near, Elmsall Lodge, H. Fane, Esq. Beyond North Elmsall, on *r*, at Badsworth, Badsworth Hall, J. P. Neville, Esq.; about two miles farther, on *r*, beyond High Ackworth, Ackworth Park, Dowager Countess of Mexborough.

Wragby. On *r*, Nostel Park, late Sir Rowland Wynn, Bart.

Foldby. On *r*, at Sharleston, Earl of Westmoreland; on *l*, at Crofton, Crofton Hall, Sir Henry Wilson, Bart.

Tingley. J. Wood, Esq.; and about a mile beyond, on *l*, Hawley Hall, late Duke of Montague.

Wisket Hill. On *r*, Tong Hall, T. Plumbe, Esq.

Dudley Hill. On *l*, at Bierly, Bierly Hall, J. Cranshawe, Esq.

Bradford. In the neighbourhood of Bradford are extensive Iron and Cannon Founderies. Between Bradford and Cottingley, on *r*, at Heaton, J. Field, Esq.

Cottingley. On *r*, H. Wickham, Esq.

Bingley. A mile beyond, on *l*, J. A. Busfield, Esq.

Steeton. J. B. Garforth, Esq.

Cross Hill. On *l*, Car Head, William Wainman, Esq.

Kildwick. Beyond, Hamblethorpe Hall and Park.

Skipton. The Castle, Earl of Thanet.

LONDON to DURHAM, by BOROUGHBRIDGE, CATTERICK, and BISHOP AUCKLAND.

To The Three Tuns Inn, *Yorksh. p.* 184 - -	—	233
r. to Darlington 8 m.; l. to Bernard Castle 13.		
Cross the Tees to		
* Pierce Bridge, *Durham*	$6\frac{1}{2}$	$239\frac{1}{2}$
r. to Darlington $4\frac{3}{4}$ m.; l. to Bernard Castle $12\frac{3}{4}$; a little farther, r. to Durham through Heighington $19\frac{1}{2}$.		
Within 2 m. of West Auckland, r. to Darlington $7\frac{1}{2}$ m.		
West Auckland - - -	$6\frac{1}{2}$	246
l. to Bernard Castle $11\frac{1}{4}$ m.; to Wolsingham 10; and to Jedburgh by Witton-le-Wear $76\frac{1}{2}$.		
* *BISHOP AUCKLAND* - - - -	3	249
☞ *Five miles farther you join the road to Durham through Heighington, and at the end of about another mile you come into the road from Darlington to Durham.*		
Sunderland Bridge - -	$6\frac{1}{2}$	$255\frac{1}{2}$
Cross the river Wear.		
* DURHAM - - -	$3\frac{1}{2}$	259
OR,		
* *To* Pierce Bridge, across the Tees, *Durham, above* - - - - -	—	$239\frac{1}{2}$
l. to Durham by Bishop Auckland $19\frac{1}{2}$ m.		
Heighington - - -	$5\frac{1}{4}$	$244\frac{3}{4}$
Elden - - - - - -	$3\frac{3}{4}$	$248\frac{1}{2}$
A mile farther, r. to Windlestone; l. to Howlish Hall and Bishop Auckland.		
Merrington - - - -	3	$251\frac{1}{2}$
☞ *About $2\frac{1}{2}$ m. farther, you join the road to Durham through Bishop Auckland; r. to*		
Sunderland Bridge - -	4	$255\frac{1}{2}$
Cross the river Wear.		
* DURHAM - - -	$3\frac{1}{2}$	259

☞ *The adjoining road from Boroughbridge to Durham, which is always in good repair, is preferred by many travellers to the Northallerton road.—The stages from Boroughbridge are, to Leeming Lane 12 m.; to Catterick Bridge 11 m.; to Pierce Bridge 11 m.; to Bishop Auckland 10 m.; and to Durham 10 m. The Inns will be found in the Index. It may be proper to observe here, that our distances are perfectly correct, though they do not exactly agree with the charges of the Innkeepers; for it is but $10\frac{1}{2}$ miles from Catterick Bridge to Pierce Bridge, and $9\frac{1}{2}$ from Pierce Bridge to Bishop Auckland.*

Three Tuns Inn. Beyond, on *r*, Middleton Lodge, — Hartley, Esq About three miles from the Three Tuns, on *l*, at Stanwick, Duke of Northumberland; and about half a mile farther, Carleton Hall, M. Pulleyn, Esq.; and farther to the *l*, Forcett Hall, Robert Shuttleworth, Esq.

Pierce Bridge. Near, on *l*, Cliff Hall, H. Maire, Esq.

West Auckland. The ancient residence of the Edens; and near it, at St. Helens Auckland, Sir John Chardin Musgrave, Bart. Before West Auckland, on *r*, Brusselton Tower attracts the traveller's attention, a Pleasure-House belonging to Sir Ralph Milbanke, Bart., built on an eminence, and commanding an extensive view.

Bishop Auckland. On *l*, the Palace and Park of the Bishop of Durham. Beyond Bishop Auckland, on the Hill on *r*, at Westerton, a circular Tower, erected as an Observatory.

Elden. Between Elden and Merrington, on *r*, Windlestone, Sir J. Eden, Bart; and on *l*, at Howlish, Howlish Hall, Col. Chaytor.

Merrington. Here is one of the most extensive prospects in the kingdom.

LONDON to WOLSINGHAM, by CATTERICK and WITTON-LE-WEAR, continued to STANHOPE and ALDSTONE.

To West Auckland, *Durham, p.* 220 -	—	246	*Witton-le-Wear.* Before, on *r*, Witton Castle, T. H. Hopper, Esq. At Witton-le-Wear, Witton Hall, A. Leaton, Esq. Between Witton-le-Wear and Wolsingham, on *l*, Harperley Hall, Mrs. Pearson.
r. to Bishop Auckland 3 *m.; l to Bernard Castle* 11¼ *; forward to*			
Low Tott Hill - - -	2¼	248¼	
Cross the river Wear.			
Witton-le-Wear - -	2¼	250½	*Stanhope.* Beyond, on *r*, Stanhope Hall, an ancient Mansion belonging to the Earl of Carlisle; on *l*, Uthank, Messrs. Tweddle and Hildyard; and farther to the *l*, Newlandside Hall, T. Harvey, Esq.
Harperley Lane Head -	3	253½	
r. to Bishop Auckland 5½ *m.; to Durham* 11½ *; forward to Jedburgh* 69 *; l. to*			
* *WOLSINGHAM* -	3½	257	*St. John's Weardale.* Beyond, on *r*, the residence of the Agents of Col. Beaumont, Lessee of the Lead Mines in Weardale.
Frosterley - - - -	3	260	
Stanhope - - - -	2¾	262¾	
East Gate - - - -	2½	265¼	*Kilhope Cross.* Beyond, the residence of the Agents of the Lead-mining Company; which Company hold on Lease the Lead Mines on Aldstone Moor, belonging to Greenwich Hospital.
West Gate - - - -	3¼	268½	
St John's Weardale -	1½	270	
Kilhope Cross, *Cumberl.*	7	277	
ALDSTONE - - -	6¼	283¼	

LONDON to WOLSINGHAM, by BERNARD CASTLE, continued to HEXHAM and BELLINGHAM.

* *To BERNARD CASTLE, Durham, p.* 184 *Or, p* 212, 246½ *m.*	—	246	*Bernard Castle.* Two miles beyond, on *r*, Streatham Castle, Earl of Strathmore; and farther to the *r*, Raby Castle, Earl of Darlington.
West Pits - - - -	7	253	*West Pits.* On *r*, J. Coates, Esq.
Near Wolsingham, cross the river Wear.			
* *WOLSINGHAM* -	9	262	*Wolsingham.* The neighbourhood of Wolsingham abounds with Lead and Coal Mines.
r. to Bishop Auckland 8 *m ; l. to Aldstone* 21½.			
Golds Hill - - - -	6	268	
Muggleswick - - -	2½	270½	
Earls Bridge - - -	1	271½	*Hexham* is noted for its manufacture of Tanned Leather. Near this place, in 1643, was fought a bloody battle between the Houses of York and Lancaster, in which the latter was defeated. Among the remains of ancient buildings at Hexham, is a Gateway of Saxon architecture, leading to the Priory.
Cross the Derwent river, and enter Northumberland			
Sleaton, *Northumberl.*	8	279½	
* *HEXHAM* - - -	5½	285	
r. to Newcastle 20½ *m.; l. to Carlisle* 36.			
Cross the river Tyne.			
Pict's Wall - - - -	4	289	
r. to Newcastle 21 *m.; l. to Carlisle* 35.			

Chollerton - - - - *r. to Morpeth* 25 *m*; *to Alnwick* 37; *and to Wooler* 45½; *l. to*	1½	290½	*Chollerton.* On *r*, Swinburn Castle, R. Riddell, Esq. About two miles beyond Chollerton, on *l*, near Simonburn, Nunwick, James Allgood, Esq.; and a little farther, on *r*, Chipchase Castle, — Reed, Esq.
Barrysford - - - - Near Wark, cross the North Tyne.	1	291½	
Wark - - - - -	4¾	296¼	*Wark.* On *r*, Tone, Wm. Hodgson, Esq. Beyond Wark, Lee Hall, — Charlton, Esq.
BELLINGHAM, or BILLINGHAM -	4	300¼	

LONDON to EDINBURGH, by BARNET, BIGGLESWADE, STAMFORD, NEWARK, BAWTRY, DONCASTER, BOROUGHBRIDGE, NORTHALLERTON, DURHAM, NEWCASTLE, BERWICK, DUNBAR, and MUSSELBURGH (N. M.)

* *To BOROUGHBRIDGE, Yorksh.* *p.* 183 - - - - Cross the Ure river. *l. to Carlisle* 95½ *m.*, *a little farther, r. to Easingwold* 10.	—	206	*Topcliffe.* Beyond, on *l*, Newby Park, Lord Grantham. *South Ottringham.* On *l*, Newby Wiske, W. Revely, Esq. Beyond South Ottringham, on *l*, at Sobergate, R. Hutton, Esq.
Ditchford - - - - Near Topcliffe, cross the river Swale.	4	210	*North Ottringham.* Three quarters of a mile beyond, see on *l*. Hornby Castle, Duke of Leeds,
Topcliffe - - - - *r. to Thirsk* 5½ *m.*	2½	212½	*Northallerton* is a well-built market town, seated on a small brook, which runs into the Wiske river. It consists of one street, about half a mile long, in the middle of which is the Market-house. Here is a Prison erected upon the plan of the Philanthropic Mr. Howard. Between Northallerton and Lovesome Hill, on *r*, Grange, Robert Walker, Esq.; on *l*, Lasenby Hall, — Pierse, Esq.
Bushby Stoop - - - *r. to Thirsk* 4 *m.*; *l. to Ripon* 8.	4	216½	
Sand Hutton - - -	1	217½	
South Ottringham - -	3½	221	
North Ottringham - - *Near Northallerton, l. to Bedale* 7½ *m.*; *and a little farther, r. to Thirsk* 8¾.	1¼	222¼	
* *NORTHALLERTON*, M. H. - - - *Through the town, l. to Richmond* 14½ *m.*	2¾	225	
Lovesome Hill - - -	4	229	*Lovesome Hill.* Between Lovesome Hill and Little Smeton, on *l*, at Hutton Bonville, A. Hammond, Esq.
Little Smeton - - -	2	231	
Great Smeton, *Church*	1	232	*Great Smeton.* On *r*, Hornby Grange, General Hewgill.
Enter Common, T. G. *r. to Stockton* 13 *m.*; *a mile farther, l to Richmond* 11.	1	233	
Dalton - - - - -	3	236	*Croft.* On *l*, in the road to Richmond, Halnaby Hall, Sir R. Milbanke, Bart.
Croft - - - - - -	1½	237½	

l. to Richmond 9 m.; to Bernard Castle 18.		
Cross the river Tees, and enter Durham.		
Rockcliffe, *Durham* -	½	238
Cross the Skern river.		
* *DARLINGTON* -	3	241
r. to Stockton 11½ m.; l. to Bernard Castle 17½; and to Bishop Auckland 12.		
Harrow Gate - - -	1¾	242¾
Coatham Mundeville -	2¼	245
Aycliffe - - - - -	1	246
Traveller's Rest - -	1	247
Woodham - - - -	1½	248½
* Rushyford - - -	1¼	249¾
Ferry Hill - - - -	2½	252¼
Low Butcher Race -	2	254¼
A mile farther, l. to Pierce Bridge by Heighington 15 m; and to Bishop Auckland 6.		
Sunderland Bridge - -	1½	255¾
Cross the river Wear.		
* DURHAM - - -	3½	259¼
In passing through Durham you cross the river Wear twice.		
r. to Sunderland 13 m.; l. to Wolsingham 15¼; a mile beyond Durham, l. to Hexham 25 m.		
Durham Moor House -	1	260¼
Over Durham Moor to		
Plausworth, T. G. - -	2½	262¾
Chester le Street - -	2½	265¼
Pelaw - - - - -	1	266¼
Birtley - - - - -	2	268¼
Ayton Bank - - -	1½	269¾
2 m. farther, r. to Sunderland over the Iron Bridge 10½ m.		
GATESHEAD, entrance	2½	272¼
l. to Hexham 22 m.; and to Wolsingham 23.		
Tyne Bridge - - -	1	273¼
Cross the Tyne, and enter Northumberland.		
* *NEWCASTLE UPON TYNE, Play House, Northumberland* -	½	273¾
r. to Tynemouth 9 m.; l.		

Darlington. Near, on *l*, Blackwell Grange, G. Allen, Esq.

Coatham Mundeville. On *r*, Coatham Hall Garth, — Porteous, Esq.

Rushyford. On *l*, Windleston, Sir John Eden, Bart.

Sunderland Bridge. On *l*, Whitworth, R. Shaftoe, Esq.; on *r*, at Croxdale, Croxdale House, W. Salvin, Esq; and half a mile farther, on *l*, Newburn Hall, Bryan Salvin, Esq.

Durham. Beyond, on *r*, Newton Hall, Rev. John Fawcett. Half a mile beyond Durham, on *r*, Aycliffe Heads, Francis Johnson, Esq.

Durham Moor. Sniperly House, Henry Airey, Esq.; and on the hill, a new Roman Catholic College.

Plausworth, T. G. Before, on *r*, Cocken Hall, the romantic seat of Carr Ibbetson, Esq., now inhabited by a Convent of Flemish Nuns, removed from St. Helens Auckland; and near it, the ruins of Finkley Abbey. At Plausworth, on *r*, —— Stephenson, Esq.

Chester le Street. On *r*, Harraton Hall, Lady Anne Wyndham, and Lumley Park and Lambton Hall, R. J. Lambton, Esq.

Ayton Bank. On *r*, at Usworth, Usworth House, William Peareth, Esq., and Usworth Place, Thomas Wade, Esq.; and on *l*, Ravensworth Castle, Sir Thomas Liddell, Bart.; and beyond it, Axwell Park, Sir Thomas Clavering, Bart.

Gateshead. On the *l.* of the T. G., on the river Team, the Team Iron manufactory, in repute for good Anchors.

the military road to Carlisle 56; *a little farther, l. to Jedburgh* 58¼.		
Gosforth, T. G. - - -	3	276⅝
Ewes Bridge - - -	½	277¼
Cross the Ewes Brook.		
Six Mile House - -	2½	279⅝
Shotton Edge - - -	2	281⅝
Stannington Bridge -	1½	283¼
Cross the Blythe river.		
Stannington - - -	½	283¾
Clifton - - - - - -	2	285¾
Entrance of Morpeth, cross the Wensbeck river.		
* *MORPETH*, M. H. -	3	288¾
l. to Jedburgh 47¼ *m.*		
Loaning, T. G. - - -	2	290¾
l. to Edinburgh by Coldstream 89¾ *m.*		
New Hall, *Ersdon Moor*	3¼	294
Causway Park - - -	¾	294¾
Felton Bridge - - -	4	298¾
Newton - - - - -	3⅓	302
* *ALNWICK, Castle* -	5¾	307¾
l. to Rothbury 12 *m.*		
Cross the Aln river.		
Charlton - - - - -	6¼	314
Warrenford - - -	4	318
* *BELFORD* - - -	4¼	322¼
l. to Wooler 8 *m.*		
Detchon - - - - - -	2¼	324½
Fenwick - - - - - -	2¾	327¼
Haggerston - - - -	3	330¼
Tweed Mouth, T. G. -	6½	336¾
l. to Coldstream 13 *m.*		
Cross the river Tweed		
* *BERWICK UPON TWEED* - - -	½	337¼
Through Berwick, at the T. G., *l. to Duns* 14 *m.*		
At 3 m. from Berwick, you leave Berwick Bounds, and enter Berwickshire in Scotland.		
Near Ayton, cross the Eye river.		
Ayton, *Berwickshire* -	7¼	344½
r. to Eyemouth 2 *m. London to*		
EYEMOUTH 346½ *m.*		
* Press Inn - - - -	4	348½

Ewes Bridge. A mile and a half beyond, on *r*, Gosforth Hall, C. Brandling, Esq.; on *l*, at a distance, Welsington, — Bell, Esq.

Shotton Edge. Beyond, on *l*, Blagden, Sir Matthew White Ridley, Bart.

Stannington Bridge. On *l*, Stannington Vale, J. Hall, Esq.

Causway Park. — Ogle, Esq.; and about two miles farther, on *r*, Eshot Hall, — Compton, Esq.

Felton Bridge. Near, on *r*, at Thirston, T. Smith, Esq. On *l*. of Felton, Felton Park, R. Riddell, Esq.; and on *r*, Acton, Abr. Lisle, Esq. Two miles beyond Felton, on *l*, Swarland Hall, A. Davison, Esq.

Newton. Rev. Mr. Cook.

Alnwick. Alnwick Castle, Duke of Northumberland.

Charlton. Before, on *r*, Charlton Hall, Col. Ker.

Warrenford. On *l*, Twizell House, G. Selby, Esq. Near two miles beyond Warrenford, on *l*, Bells Hill, J. Pratt, Esq.; and on *r*, Edderstone Hall, C. B. Forster, Esq.

Belford. On *r*, — Onslow, Esq.

Fenwick. Two miles beyond, on *l*, High Lowlin; and about three quarters of a mile farther, Low Lowlin, seats of A. Gregson, Esq.

Haggerston. Sir Carnaby Haggerston, Bart.

Ayton. On *r*, J. Fordyce, Esq.

Press Inn. Three miles beyond, on *l*, Renton, Sir — Home, Bart.

Head Chester - - -	4	352½	*Path Head.* On *l*, Dunglas, Sir James Hall, Bart.
Old Cambus - - -	¾	353¼	*Broxburn.* On *r*, Broxmouth Park, Duke of Roxburgh.
Path Head - - - -	3	356¼	*Dunbar.* Earl of Lauderdale.
Cross the Douglas river, and enter Haddingtonshire.			*Belton Ford.* On *l*, Belton, J. Hay, Esq. A mile and a half beyond Belton Ford, on *l*, Ninewar, James Hamilton, Esq.; and a mile farther, on *r*, Tyningham, Earl of Haddington.
Thornton Brook, *Haddingtonshire* - - -	2	358¼	*Linton.* On *r*, Smeaton, Geo. Buchan Hepburn, Esq. Three miles beyond Linton, on *r*, Beanston, Lord Elcho; and near a mile farther, on *l*, Stevenston, F. Sitwell, Esq.
Broxburn- - - - -	4	362¼	*Haddington.* Within a mile, on *l*, Amisfield, Earl of Wemys. Beyond Haddington, on *r*, Alderston or Smeaton Park, Capt. Todd; on *l*, Clerkington, — Houston, Esq.; and farther to the *l*, Lenoxlove, Lady Blantyre; and Coalston, C. Brown, Esq. A mile and a half beyond Haddington, on *l*, Letham, George Buchan Hepburn, Esq.
* *DUNBAR* - - -	1¼	363½	
West Barns - - - -	1¾	365¼	
Cross the Biell river.			
Belton Ford - - - -	½	365¾	
Within 1½ m. of Linton, r. to North Berwick 7 m. London to *NORTH BERWICK 374½ m.*			
Linton Bridge - - -	3¼	369	
Cross the Tyne river.			
* *HADDINGTON* -	5½	374½	
Gladesmuir - - - -	3¾	378¼	
Tranent - - - - -	3¼	381½	*Tranent.* A mile and a half beyond, on *r*, Preston Grange, Countess of Hyndford; and about a mile farther, on *l*, Drummore, Rev. Dr. Finlay; and Wallyford, — Finlay, Esq.
2 m. farther, r. to North Berwick 14¼ m. *MUSSELBURGH, Esk river, Edinburghshire* - - -	4¾	386¼	*Musselburgh.* On *l*, Pinkie House, Sir Archibald Hope. Beyond Musselburgh, on *l*, New Hales, Miss Dalrymple; and half a mile farther, on *l*, Brunstane, Marquis of Abercorn.
Cross the Esk river.			
Porto Bello - - - -	2¼	388½	*Edinburgh.* Within a mile, on *l*, Duddingston, Marquis of Abercorn. Entrance of Edinburgh, on *l*, the Palace of Holyrood House.
½ m. farther, r. to Leith 2¼ m. London to *LEITH 391¼ m.*			
* EDINBURGH, *the Nether Bow* - - -	3	391½	

LONDON to EDINBURGH, by BOROUGHBRIDGE, NORTHALLERTON, WOOLER, COLDSTREAM, and DALKEITH, (N. M.)

* *To MORPETH, Northumberl. p. 224*		—288¾	*Morpeth* is situated on the Wensbeck river, over which is a Stone Bridge. The river is not navigable beyond the town, owing to a Cataract at the Bridge. Morpeth is an ancient Borough, and is governed by a Corporation. The town is well-built, and has a good Market. Here is a Free School, founded by Edward VI.
Loaning, T. G. - - -	2	290¾	
r. to Edinburgh by Berwick 100¾ m.; a mile farther, l. to Sunny Side 8; thence to Rothbury 4. London to *ROTHBURY, or ROWBURY 303¾ m.*			
Longhorsley, T. G. - -	5	295¾	*Longhorsley.* On *l*, — Riddell, Esq.; on *r*, about two miles from the road, Causway Park, — Ogle, Esq.
Weldon Bridge - - -	2¼	298	

Cross the Coquet river.		
Low Framlington - -	$\frac{3}{4}$	$298\frac{3}{4}$
Long Framlington, *Church* - - - -	1	$299\frac{3}{4}$
Rimside House, *on Rimside Moor* - -	$3\frac{1}{2}$	$303\frac{1}{4}$
Rimside Moor, *Guide Post* - - - - -	$\frac{1}{2}$	$303\frac{3}{4}$
r. to Alnwick 8 *m.; l. to Rothbury* 4.		
* Whittingham, *Castle Inn, end of Rimside Moor* - - - - -	4	$307\frac{3}{4}$
Cross the Aln river.		
Glanton - - - - -	$1\frac{3}{4}$	$309\frac{1}{2}$
Percy's Cross - - -	$3\frac{1}{4}$	$312\frac{3}{4}$
* Wooler-haugh Head, *George Inn* - - -	$5\frac{3}{4}$	$318\frac{1}{2}$
WOOLER, the Pump	$1\frac{3}{4}$	$320\frac{1}{4}$
$1\frac{1}{2}$ *m. beyond Wooler, l. through Akeld and Kirk Newton to Kelso* $17\frac{1}{2}$ *m.*		
Cross the Glen river.		
Millfield - - - - -	$5\frac{1}{2}$	$325\frac{3}{4}$
* Cornhill, *Berwick road* - - - - -	7	$332\frac{3}{4}$
r. to Berwick $11\frac{3}{4}$ *m.*		
Cross the river Tweed, and enter Scotland.		
COLDSTREAM, Church, Berwickshire - - - - -	$1\frac{1}{2}$	$334\frac{1}{4}$
Coldstream, T. G. - -	$1\frac{1}{2}$	$335\frac{3}{4}$
l. to Kelso $7\frac{1}{4}$ *m. London to*		
* *KELSO, Roxburgsh.* 343 *m.*		
Orange Lane Inn - -	$3\frac{3}{4}$	$339\frac{1}{2}$
Plowland, T. G. - - -	2	$341\frac{1}{2}$
Cross the Black Water.		
* *GREENLAW, Cross*	$2\frac{3}{4}$	$344\frac{1}{4}$
Cross the Black Water.		

Rimside Moor. On *r*, you have a view of the Tower at Alnwick.

Whittingham. On *l*, Callaby, John Clavering, Esq.; and Eslington, Sir Thomas Liddell, Bart.

Glanton. On *l*, Glanton Pyke, J. Mills, Esq.; on *r*, Shawden, Wm. Hargrave, Esq.

Percy's Cross. Two miles beyond, on *l*, Roddam, Admiral Roddam; beyond which is Ilderton, S. Ilderton, Esq.

Wooler-haugh Head. Within two miles, on *r*, Lilburn Tower, H. Collingwood, Esq.; and farther to the *r*, Chillingham Castle, Earl of Tankerville. In Chillingham Park are a number of wild Cattle of the old English breed, the only remaining of that species in the kingdom. As you approach Wooler-haugh Head, you have a fine view of the Cheviot Hills on the *l*. Between Wooler-haugh Head and Wooler, on *l*, Earl, Robt. Selby, Esq.

Wooler. On *r*, Lady Silvertop; and farther to the *r*, Weetwood, John Orde, Esq. Three miles beyond Wooler, on *r*, Ewart Hall, H. St. Paul, Esq.; and a mile and a half farther, on *l*, Lanton, John Davidson, Esq.

Millfield. Two miles beyond, on *r*, Ford Castle, Lord Delaval; on *l*, Flodden Field, noted for a battle between the Scots and the English in 1513. Three miles beyond Millfield, on *r*, Etall Hall, W. H. Kerr, Esq.; and on *l*, Pallinsburn, G. Askew, Esq.

Coldstream. On *l*, Lees, Edw. Majoribanks, Esq.; on *r*, Lennel House, P. Breedon, Esq. On *r*. of Coldstream T. G., Hirsel, Earl of Home. Two miles and a half beyond Coldstream, on *r*, Castle Law, Wm. Waite, Esq.

Orange Lane Inn. On *r*, Belchester, J. Trotter, Esq.; Bughtrig, J. Frank, Esq.; Anton's Hill, J. Dickson, Esq.; Mersington, T. Nesbit, Esq.; Kaimes, Lord Kaimes; and Purves Hall, Sir Alex. Purves, Bart.; on *l*, Eccles, J. Majoribanks, Esq.

Plowland, T. G. On *l*, Stonefold, J. Dickson, Esq.; and Over Mains, S. Bromfield, Esq. Between Plowland T. G. and Greenlaw, on *r*, Marchmont House, Earl of Marchmont; on *l*, Rowchester, J. Cockburn, Esq.; Angelraw, John Hay, Esq.; and Gordon Bank, Wm. Murray, Esq.

Tibby's Inn - - - -	3	347¼
Dodds Mill Heugh - -	5½	352¾
Thirlestane - - - -	1	353¾
¾ *m. farther, l. to Lauder* 1¾ *m. London to*		
* *LAUDER* 355¾ *m.*		
* Norton Inn - - -	2¼	356
Carfra Mill - - - -	3½	359½
☞ Here you fall into the road to Edinburgh, thro' Kelso and Lauder.		
l. to Kelso 21 *m.; to Jedburgh* 24; *and to Galashiels* 13; *r. to*		
Channel Kirk Inn - -	2	361½
* Falla, *Edinburghshire, Black Shields Inn* -	4¾	366¼
Path Head - - - -	3½	369¾
Cross the Tyne river.		
Near Dalkeith, cross the South Esk Water.		
* *DALKEITH* - - -	4½	374¼
* EDINBURGH, *Cowgate Port* - - - -	6¼	380½

Tibby's Inn. Three miles beyond, on *l*, Bassendean, — Christie, Esq.

Dodds Mill Heugh. Near, on *r*, Thornydike Tower, J. Spottiswood, Esq.; and Spottiswood, belonging to the same gentleman.

Thirlestane. On *l*, Thirlestane or Lauder Castle, Earl of Lauderdale.

Falla. On *r*, Reid Hall, — Hamilton, Esq.; Johnstonburn, — Brown, Esq.; and Falla Hall, Hamilton Macgill, Esq. Between Falla and Path Head, on *r*, Costertoun, Earl of Hopetoun; Whiteburgh, — Anderson, Esq.; and Upper Cranston, Sir John Dalrymple, Bart.; on *l*, Longfaugh, Sir John Callender, Bart.; and Crighton, — Pringle, Esq.

Path Head. Between Path Head and Dalkeith, on *r*, Preston Hall, Col. Callender; Cranston, — Wilkieson, Esq.; Oxford Hall, Hamilton Macgill, Esq., of Falla; Chester Hall, — Robertson, Esq.; Fordell, — Dalrymple, Esq., and Cold Home, the same gentleman; on *l*, Vogrie, James Dewar, Esq.

Dalkeith. Near, on *r*, Jeanfield, — Douglas, Esq.; on *l*, Newbattle, Marquis of Lothian. On *r.* of Dalkeith, Dalkeith Palace and Smeaton House, Duke of Buccleugh; and Castlesteeds, Baron Grant. On *l.* of Dalkeith, Melville, Viscount Melville. Between Dalkeith and Edinburgh, on *r*, Wolmet, Earl of Wemys; Edmonston, — Wauchope, Esq.; Niddey, the same gentleman; Duddingston, Marquis of Abercorn; Prestonfield, Sir Alex. Dick, Bart., and the King's Park; on *l*, Gilmerton, — Baird, Esq.; Drum, Lord Somerville; and Inch, Sir Alex. Gilmour, Bart.

LONDON to EDINBURGH, by WOOLER, KELSO, and LAUDER, (N. M.)

To WOOLER, Northumberland, p. 226 -	—	320¼
1½ *m. farther, r. through Coldstream to Edinburgh* 58¾ *m.*		
Akeld - - - - - -	2¼	322½
Battle Stone - - - -	1¾	324¼
Kirk Newton, *Church*	1¼	325½
Kilham - - - - - -	2¾	328¼
Cross the Glen river.		
Mindrum, *Inn* - - -	2	330¼
l. to Yetholm 4 *m. London to*		
YETHOLM, Roxburghshire, 334¼ *m.*		

Battle Stone was placed in commemoration of a battle fought between the Scots and the English in 1415.

Kirk Newton. Before, on *r*, Lanton, — Davison, Esq. Beyond, on *r*, Flodden Field, noted for a battle between the Scots and the English in 1513.

Kilham. Beyond, on *r*, the battle of Chevy Chase was fought in 1436; on *l*, Paston, Col. Selby.

Mindrum Inn. Beyond, on *l*, Cherry-trees, — Murray, Esq.

Pott's Close, *Roxburghshire* - - - - -	$4\frac{1}{4}$	$334\frac{1}{2}$	*Kelso*, T. G. On *l*, Springwood Park, Sir George Douglas. On *r.* of Kelso, Broomlands, Sir Jas. Pringle, Bart.; and Sydenham, Admiral Dickson. Near two miles beyond Kelso, on *l*, Fleurs, Duke of Roxburgh; and about half a mile farther, on *r*, Newton Don, Sir Alexander Don, Bart.; beyond which is Stitchill House, Sir James Pringle, Bart. Four miles beyond Kelso, on *r*, Nenthorn, Wm. Ray, Esq.; on *l*, Makerstoun, Sir Hen. Hay M'Dougal.
Kelso, T. G. - - - -	$4\frac{1}{4}$	$338\frac{3}{4}$	
l. to Jedburgh $11\frac{1}{2}$ *m.; to Hawick* $20\frac{1}{2}$*; and thence to Carlisle* $43\frac{1}{4}$ *m.*			
Cross the river Tweed.			
* *KELSO* - - - -	$\frac{1}{2}$	$339\frac{1}{4}$	
r. to Coldstream $8\frac{3}{4}$ *m.; thence to Berwick upon Tweed* $14\frac{1}{4}$.			
Smallholm, *Church* -	6	$345\frac{1}{4}$	*Smallholm.* On *r*, Mellerstain Castle, Hon. George Baillie; on *l*, Merton House, Hugh Scott, Esq. Two miles beyond Smallholm, on *l*, Gladswood, Dr. Redpath; beyond which is Drygrainge, — Hay, Esq. Three miles beyond Smallholm, on *l*, Park, John Brown, Esq.; and Cowdenknows, Dr. James Home.
Bridge End, *Berwickshire* - - - - -	$7\frac{1}{2}$	$352\frac{3}{4}$	
Cross the Leeder water.			
☞ *Half a mile farther you join the road from Jedburgh to Lauder.*			
l. to Jedburgh 16 *m.; r. to*			
* *LAUDER* - - -	$3\frac{1}{2}$	$356\frac{1}{4}$	
Carfra Mill - - - -	4	$360\frac{3}{4}$	*Bridge End.* Near, on *l*, Carolside, Jas. Home, Esq.; and about a mile farther, on *l*, Chaple, Wm. Fanholm, Esq.
☞ Here you join the road from Coldstream to Edinburgh.			
* *r. to* EDINBURGH, *p.* 227 - - - - -	21	$381\frac{1}{4}$	*Lauder.* On *r*, Thirlestane, or Lauder Castle, Earl of Lauderdale.

LONDON to EDINBURGH, by TADCASTER, YORK, and THIRSK, (N. M.)

To Brotherton, *Yorksh. p.* 182 - - - - -	—	$178\frac{1}{4}$	*Brotherton.* On *r*, Bryam, Sir John Ramsden, Bart.
l. to Wetherby $15\frac{3}{4}$ *m.; r. to*			*Barkston.* Beyond, on *r*, Scarthingwell Hall and Park, Lord Hawke.
Leeds and Selby road -	$2\frac{1}{2}$	$180\frac{3}{4}$	*Towton.* On *l*, a famous battle was fought, 29th March, 1461, between the Houses of York and Lancaster. On *r.* of Towton, at North Milford, — Leeds, Esq.; on *l*, M. B. Hawke, Esq. Beyond Towton, see on *l*, Haslewood Hall, Sir Thomas Vavasour, Bart. The situation is remarkably fine. Two miles beyond Towton, on *r*, at Grimstone, Grimstone House, George Townend, Esq.
l. to Leeds $12\frac{1}{4}$ *m.; r. to Monck Fryston* 1*; thence to Hambleton* $3\frac{1}{4}$*; thence to Thorpe Willaby* $1\frac{1}{2}$*; and thence to Selby* $2\frac{1}{4}$. *London to*			
* *SELBY* $188\frac{3}{4}$ *m.*			
South Milford - - -	$1\frac{1}{4}$	182	
Sherburn - - - -	$1\frac{1}{4}$	$183\frac{1}{4}$	
r. to Cawood 6 *m. London to*			
Cawood $189\frac{1}{4}$ *m.*			
Barkston - - - - -	$1\frac{1}{2}$	$184\frac{3}{4}$	*Tadcaster.* Beyond, on *r.* of the T. G., Mount Pleasant, Peregrine Dealtry, Esq.; on *l*, Healaugh Manor, Benj. Brooksbank, Esq.; and beyond it, Wighill Park, S. Chetwynd, Esq. About six miles to the *r.* of Tadcaster, between the Wharfe and the Ouse rivers, Nun Appleton, Sir W. Milner, Bt.
Towton - - - - -	$2\frac{1}{4}$	187	
**TADCASTER, Bridge*	$3\frac{1}{4}$	$190\frac{1}{4}$	
l. to Leeds $14\frac{1}{4}$ *m.; to Harewood* 11*; and to Wetherby* 6.			

Cross the Wharfe river.		
Street Houses, *Pack Horse* - - - - -	3¼	193½
Dringhouses, *Church* -	4½	198
A mile farther, l. to Wetherby 14 *m.; to Knaresborough* 19 *; and to Boroughbridge* 17.		
* YORK, *Ouse Bridge*	1¼	199¼
Cross the river Ouse.		
r. to Beverley 30 *m.; thence to Hull* 9 *; to Bridlington* 41*; to Malton* 17¾*; and to Helmsley* 23.		
Clifton - - - - -	1½	200¾
Rawcliff, T. G. - - -	2	202¾
Skelton - - - - -	1	203¾
Shipton - - - - -	1½	205¼
Tollerton Lanes - -	3¾	209
A little farther, r. to Sutton 4 *m.; l. to Tollerton* 1½.		
* Easingwold - - -	3¾	212¾
l. to Boroughbridge by Raskelf 10¼ *m.*		
Thormanby - - - -	4	216¾
Birdforth - - - -	¾	217½
Bagby Common, T. G.	2¾	220¼
* *THIRSK*, M. H. -	2¾	223
r. to Stokesley 19½ *m.*		
Cross the Cod Beck.		
l. to Boroughbridge 12 *m.; to Ripon* 12¾.		
Thornton in the Street	2¾	225¾
* *NORTHALLERTON*, M. H. - -	6	231¾
* EDINBURGH, *by Berwick, p.* 222 *to* 225 - - - - -	166½	398¼
OR,		
* *To NORTHALLERTON, above* - -	—	231¾
**MORPETH, Northumberland, p.* 224 - -	63¾	295½
* EDINBURGH, *by Coldstream, p.* 227 -	91¾	387¼
OR,		
* *To NORTHALLERTON, above* - -	—	231¾
**MORPETH, Northumberland, p.* 224 - -	63¾	295½
WOOLER, p. 226 -	31½	327
* EDINBURGH, *by Kelso, p.* 227 - -	61	388

Street Houses. Beyond, on *l*, Askham, John Carr, Esq.

Dring Houses. On *r*, Bishopthorpe, Archbishop of York; and Middlethorpe, John Barlow, Esq.

York, the *Eboracum* of the Romans, is a very ancient city. It has always been considered as the capital of the North of England, and in point of rank the second city in the kingdom. The Cathedral of St. Peter, generally called the Minster, is reckoned the most elegant and magnificent Gothic structure in the kingdom, besides which there are seventeen Churches. York is divided into two parts by the river Ouse, over which is a fine Stone Bridge of five arches; the centre arch is eighty-one feet wide, and the river is navigable here for vessels of seventy tons burthen. The city is surrounded by a strong Wall, through which are entrances by four gates and five posterns; the Castle was built by William the Conqueror, and was formerly a place of great strength; it is now the County Prison.

Shipton. On *l*, Benningborough, G. Earle, Esq.; and farther to the *l*, at Nun Monckton, G. Crompton, Esq.

Thormanby. On *r*, Newbrough Hall, late Earl Fauconberg; on *l*, Sessay Hall, Hon. and Rev. Wm. Dawnay.

Bagby Common, T. G. Within a mile, on *r*, Thirkleby, Sir Thomas Frankland, Bart.

Thornton in the Street. Before, on *r*, North Kilvington, — Meynell, Esq. Beyond Thornton in the Street, on *r*, Brawith, W. Consett, Esq.; on *l*, Wood End, S. Crompton, Esq.

LONDON to EDINBURGH, by JEDBURGH.

* *To NEWCASTLE, Northumberl. p* 223	—	273¾
Newbiggin - - - - -	3½	277¼
Holliwell - - - - -	1	278¼
Ponteland - - - - -	3	281¼
West Gate - - - - -	3	284¼
Nun Hill - - - - -	1	285¼
Bogg - - - - - - -	4½	289¾
Corridge - - - - -	2¼	292
Camboe - - - - - -	2¾	294¾
r. to Morpeth 12 *m.; and to Alnwick* 24 *; l. to Chollerton* 13.		
Kirkhill - - - - - -	2	296¾
½ *m. farther, r. to Morpeth* 13 *m.; l. to*		
Harwood Head - - -	3½	300¼
Elsdon - - - - - -	3½	303¾
Otterburn - - - - -	2¼	306
Near Bagrave, l. to Corbridge 22 *m.*		
Bagrave - - - - - -	3¼	309¼
Buryness - - - - -	5½	314¾
Lumsden - - - - -	2½	317¼
Carter Fell, T. G. *Roxburghshire* - - -	4½	321¾
l. to Hawick 14 *m.*		
Doveford Bridge - -	4½	326¼
* *JEDBURGH* - -	5¾	332
2¼ *m. farther, r. to Kelso* 9 *m.; l. to Hawick* 9.		
Cross the Tiviot river.		
Ancrum, T. G. - - -	3	335
Newton - - - - - -	6	341
* Fly Bridge - - -	2	343
Cross the river Tweed.		
☞ *Here a road branches off on the r. to Berwick by Kelso and Coldstream; on l. to Glasgow by Galashiels, Peebles, Lanerk, and Hamilton.*		
Road to Kelso - - -	6	349
☞ *Here you join the road to Edinburgh by Wooler and Kelso, as in p.* 228.		
r. to Kelso 14 *m.*		
Blainslee - - - - - -	½	349½
* *LAUDER, Berwickshire* - - - - - -	2½	352

Newcastle. Near two miles beyond, on *l*, Fenham Hall, Wm. Ord, Esq.

Holliwell. A mile beyond, on *r*, Woolsington, M. Bell, Esq.

Ponteland. Two miles on *l*, North Dissington, Walter Spencer Stanhope, Esq.

West Gate. On *r*, Benridge, Captain Dixon; and farther to the *r*, Kirkley, Dean of Winchester.

Nun Hill. Two miles beyond, on *l*, Belsay Castle, Sir Charles Monk, Bart.

Bogg. On *l*, Capeaton Castle, Sir John Swinburn, Bart.

Camboe. Near, on *l*, Wallington, John Trevelyan, Esq.; and a mile farther to the *l*, Little Harle Tower, Rev. Lord Chas. Aynsley; beyond which is Kirk Harle, Sir Wm. Loraine, Bart.

Carter Fell, T. G. Beyond, on *r*, Edgerston Hall, John Rutherford, Esq. and Mossburn Ford, Capt. Rutherford.

Jedburgh is seated on the river Jed, about two miles from its junction with the Tiviot; it is the county town, and a royal burgh, and the neighbourhood abounds with Sandstone. A mile beyond Jedburgh, on *r*, Boon Jedburgh, A. Jardine, Esq.

Ancrum, T. G. Near, after you cross the Tiviot river, on *r*, Mount Tiviot, Adm. Elliott; on *l*, Chesters, T. E. Ogilvie, Esq. Beyond Ancrum T. G. on *l*, Lord Eldon.

Newton. About a mile before, on *r*, Lessudden, Walter Scott, Esq. On *r*. of Newton, Dryburgh, Earl of Buchan, C. Riddell, Esq.; Hardens, H. Scott, Esq.; Beamerside, Capt. J. Haig; and Gladswood, Dr. Redpath.

Fly Bridge. Between Fly Bridge and the Kelso road, on *r*, Kirkland, John Todd, Esq.; the Park, John Brown, Esq.; Cowdenknows, Dr. Jas. Home; Carolside, J. Home, Esq.; Chapel, Wm. Fanholm, Esq.; and Birkhillside, Major W. Shillinglaw; on *l*, Drygrainge, — Hay, Esq.

Blainslee. South Blainslee, C. M'Kenzie, Esq.; Upper Blainslee, John Simpson, Esq.; and New Blainslee, D. Cameron, Esq.

Lauder. Thirlestane or Lauder Castle, Earl of Lauderdale.

Carfra Mill - - - -	4	356
* EDINBURGH, *as p.* 227 - - - -	21	377
OR,		
* *To* MORPETH, *Northumberland, p.* 224	—	288¾
Mitford - - - - - -	3	291¾
3 *m. farther, l. to Hartburn* 2 *m.; r. to*		
Long Whitton - - -	6	297¾
2 *m. farther, r to Alnwick* 20½ *m.; l. to Chollerton* 16½.		
☞ *About* 4 *miles beyond Long Whitton, you join the road above, through Camboe, see p.* 230.		
Harwood Head - -	6½	304¼
*EDINBURGH, *p.*230 *and above* - - -	76¾	381
OR,		
To the Three Tuns Inn, *Yorkshire, p.* 184 -	—	233
West Auckland, *Durham, p.* 220 - - -	13	246
Witton-le-Wear, *p.*221	4½	250½
Harperley Lane Head -	3	253½
r. to Bishop Auckland 5½ *m.; to Durham* 11½; *l. to Wolsingham* 3½; *forward to*		
Cold Rowley - - -	9¾	263¼
Allen's Ford - - -	2	265¼
Cross the Derwent river, and enter Northumberland.		
Green Head Inn, *Northumberland* - - -	2¼	267½
Uthank - - - - - -	2¾	270¼
Riding - - - - - -	5	275¼
r. to Gateshead 16½ *m.*		
Within a mile of Corbridge, l. to Hexham 4 *m.*		
Cross the Tyne river.		
* Corbridge - - -	2	277¼
Wheat Sheaf Inn - -	2¾	280
☞ *Here you cross the military road from Newcastle to Carlisle.*		
r. to Newcastle 16½ *m.; l. to Carlisle* 39½.		
Go along the Watling Street road to		
Collell - - - - - -	4	284
l. to Chollerton 2 *m.; r. to Morpeth* 23; *to Wooler* 45; *and to Alnwick* 35.		
Continue the Watling Street to		
Tone Pit Inn - - -	4½	288½
Troughend - - - -	8¾	297¼
Bagrave - - - - - -	2½	299¾
☞ Here you continue the Watling Street road for about a mile, and then turn on the *l.* to		
*EDINBURGH, *p.*230 *and the adjoining col.*	67¾	367½

☞ *The above is the nearest road to Edinburgh, but the Berwick, Coldstream, and Carlisle roads, are the most frequented.*

Mitford. Three miles beyond, on *l*, Meldon Park, ———.

Long Whitton. On *l*, Rev. Walter Trevelyan; and on *r*, at Nether Whitton, W. Trevelyan, Esq. Two miles beyond Whitton, on *r*, Roadley Castle, ———.

Harperley Lane End. On *l*, in the road to Wolsingham, Harperly Hall, Mrs. Pearson.

Allen's Ford. On *r*, Shotley Hall, —.

Green Head Inn. On *r*, Black Hedley, N. Hopper, Esq.

Uthank. Two miles beyond, on *l*, Minster Acres, J. Silvertop, Esq.

Riding. Wm. Bainbridge, Esq., and M. Hedley, Esq.

Corbridge. Beyond, on *l*, at Sandhoe, Edward Charlton, Esq., T. Huggenton, Esq., and John Herrington, Esq.

Collell. On *l*, Swinburn Castle, T. Riddell, Esq.; on *r*, Hallington Hall, Chr. Soulsey, Esq.

Tone Pit Inn. On *r*, Carey Coats, D. Shafto, Esq.; on *l*, Tone, William Hodgson, Esq.

LONDON to SUNDERLAND, by BOROUGHBRIDGE, THIRSK, YARM, and STOCKTON, MAIL COACH ROAD, (chiefly N. M.)

* *To BOROUGHBRIDGE, Yorksh. p.* 183 - - - -	—	206
Cross the river Ure.		
l. to Carlisle 95½ *m.; a little farther, r. to Easingwold* 10 *m.*		
Ditchford - - - - -	4	210
Near Topcliffe, cross the river Swale.		
Topcliffe - - - -	2½	212½
l. to Nothallerton 12½ *m.*		
Thornfield Houses - -	3	215½
* *THIRSK* - - - -	2	217½
l. to Ripon 12¾ *m.; to Northallerton* 8¾*; r. to York* 23¾*; to Helmsley* 13¼.		
South Kilvington - -	1	218½
North Kilvington - -	1	219½
Knayton - - - -	2	221½
Borrowby - - - -	1	222½
Leak Hill - - - -	1	223½
Chaytor Houses - -	2½	226
* Tontine Inn - - -	3½	229½
r. to Stokesley 7½ *m.*		
Crathorne - - - -	4½	234
Kirk Lavington - -	1½	235½
* *YARM* - - - -	2	237½
l. to Northallerton 17 *m.*		
Cross the Tees, and enter Durham.		
Near Stockton, l. to Darlington 11½ *m.*		
**STOCKTON, Durham*	4	241½
* Norton Inn - - -	1½	243
l. to Thorpe 3¾ *m.; thence to Layton* 2½*; thence to Segdefield* 1¾. *London to* * *SEDGEFIELD* 251 *m.*		
Billingham, T. G. - -	1	244
Wolviston - - - -	2	246
A little farther, r. to Greatham 2½ *m.; thence to Stranton* 3*; and thence to Hartlepool* 2. *London to* *HARTLEPOOL* 254*m.*		
Near the 8th mile-stone, r. to Elwick ½ *m.; beyond the 9th mile-stone, r. to Hartlepool by Hurt.*		
Sheraton - - - -	6½	252½
* Castle Eden Inn - -	3	255½
Shotton - - - - -	1	256½
Easington - - - -	2½	259
Cold Hasledon - - -	2	261
Dalton le Dale - - -	1	262
Rhyhope, *beyond the* T. G.	3	265
* Bishop Wearmouth, *Church* - - - -	2¾	267¾
l. to Durham 12¼ *m.; r. to* * *SUNDERLAND, George Inn* - - -	¾	268½

Topcliffe. On *l*, Newby Park, Lord Grantham.

North Kilvington. Beyond, on *r*, New Buildings, Fr. Smith, Esq.

Knayton. On *l*, Brawith Hall, Warcup Consett, Esq.

Leak Hill. On *r*, Silton Hall, F. Hicks, Esq., formerly the seat of the Constables.

Chaytor Houses. Beyond, on *r*, Thimbleby Lodge, R. W. Peirse, Esq.

Tontine Inn. On *r*, Mrs. Malivery; on *l*, at East Harlsey, Sir A. Bannerman.

Crathorne. Thos. Crathorne, Esq.

Yarm. The Friarage, E. Meynell, Esq.

Billingham. The Grange, William Chilton, Esq.

Shotton. Charles Brandling, Esq.

Castle Eden Inn. On *r*, at Castle Eden, Rowland Burdon, Esq.; who erected the Iron Bridge over the river Wear, near Sunderland.

Dalton le Dale. Beyond, on *r*, at Seaham, Sir Ralph Milbanke, Bart.

Rhyhope. J. Carr, Esq.

Bishop Wearmouth. Near, on *r*, the Grange, J. Maling, Esq.; on *l*, Thornhill, J. Thornhill, Esq. At Bishop Wearmouth, the Parsonage, the residence of the late learned Dr. Paley.

LONDON to NEWCASTLE UPON TYNE, by STOCKTON, and the IRON BRIDGE over the River WEAR, (N. M)

* *To* Bishop Wearmouth, *Durham, p.* 232 - - - - -	—	267¾
Cross the Iron Bridge to Monk Wearmouth, *Wheat Sheaf* - -	¾	268½
r. to Whitburn 3 *m.*		
Fulwell Inn - - - -	1	269½
r. to Fulwell.		
Fulwell, T. G. - - -	¼	269¾
Forward to South Shields 5 *m.*		
East Boldon - - - -	1½	271¼
West Boldon, *Church* -	1	272¼
Boldon, T. G. - - -	1½	273¾
White Mare Pool - -	1¼	275
Heworth Bridge - -	1½	276½
r. to South Shields 8 *m.*		
Felling - - - - -	¾	277¼
Felling, T. G. - - -	½	277¾
GATESHEAD - -	¾	278½
l. to Durham 12¾ *m.; a little farther, l. to Hexham* 22.		
Tyne Bridge - - -	¾	279¼
Cross the river Tyne to		
**NEWCASTLE UPON TYNE, Play House*	½	279¾

☞ *From Sunderland to the Iron Bridge is* ¾ *of a mile, and thence to Fulwell* T. G., 1½ *m.; thence to Newcastle, as in the adjoining column,* 10; *Sunderland to Newcastle* 12¼.

Bishop Wearmouth. On *l*, the Rectory House, Rev. Dr. Gray. The Iron Bridge across the Wear, consisting of a single arch, under which the Colliers sail with their top-masts up, is highly worth the attention of the traveller. The span is 236 feet, and the height is 100 feet above low-water mark.

Monk Wearmouth. On *l*, Hylton Castle, Simon Temple, Esq; and Pallion House, John Goodchild, Esq.

Fulwell. On *r*, Rock Lodge, William Peareth, Esq.

East Boldon. William Brewell, Esq.

West Boldon. Rev. Henry Blackett.

Boldon, T. G. Scots House, Albany Wade, Esq.

White Mare Pool. On *r*, Hebburn House, Cuthbert Ellison, Esq.

Heworth Bridge. On *l*, Usworth House, William Peareth, Esq.

Gateshead. On *r*, Gateshead Park, Mrs. Ellison.

LONDON to SHIELDS and TYNEMOUTH, by the IRON BRIDGE over the River WEAR, (principally N. M)

* *To* DURHAM, *Durham, p.* 223 - - -	—	259¼
Blue Houses - - -	2½	261¾
Raynton Pitt Houses -	1½	263¼
East Raynton - - -	1	264¼
* Houghton le Spring -	1¾	266
East Harrington - -	2½	268½
Entrance of Bishop Wearmouth, r. to Stockton 26 *m.*		
* Bishop Wearmouth -	3	271½
Forward to Sunderland ¾ *m. London to*		
* *SUNDERLAND* 272¼ *m.*		
l. to The Iron Bridge -	½	272

East Raynton. On *r*, Belmont, W. C. Hopper, Esq.; on *l*, Raynton Hall, B. Dunn, Esq.; and Cocken Hall, a Convent of Flemish Nuns; High Cocken, Carr Ibbetson, Esq.

Houghton le Spring. Before, on *r*, Hetton Hall, Hon. Mrs. Lyons. At Houghton le Spring, J. D. Nesham, Esq.; Houghton Hall, Rev. J. Hutton; and Rectory House, Rev. E. S. Thurlow. Beyond, on *l*, at Newbottle, Newbottle Hall, Ant. Storey, Esq.

East Harrington. On *l*, Wm. Beckwith, Esq. Two miles beyond, on *l*, Low Barns, R. D. Pemberton, Esq.; and High Barns W. Ettrick, Esq.

Bishop Wearmouth. On *r*, the Grange, John Maling, Esq.; and on *l*, Thorn-

Cross the river Wear.		
Monk Wearmouth, *Wheat Sheaf* - -	$\frac{1}{4}$	$272\frac{1}{4}$
Fulwell Inn - - - - -	1	$273\frac{1}{4}$
r. to Fulwell.		
Fulwell, T. G. - - - -	$\frac{1}{4}$	$273\frac{1}{2}$
l. to Newcastle 10 *m.; r. to*		
Cleadon - - - - - -	$1\frac{1}{2}$	275
r. to Whitburn $1\frac{1}{4}$ *m.*		
Harton - - - - - -	$1\frac{3}{4}$	$276\frac{3}{4}$
Harton, T. G. - - -	$\frac{1}{2}$	$277\frac{1}{4}$
Westoe - - - - - -	$\frac{1}{4}$	$277\frac{1}{2}$
* *SOUTH SHIELDS, Cross* - - - - - -	1	$278\frac{1}{2}$
Cross the Tyne.		
* *NORTH SHIELDS, Northumberland* -	$\frac{1}{2}$	279
* Tynemouth - - -	$1\frac{1}{2}$	$280\frac{1}{2}$

OR,

* *To* Bishop Wearmouth, *Durham, p.* 233 - -	—	$267\frac{3}{4}$
* Tynemouth, *as in p.* 233 *and the adjoining column* - - - -	9	$276\frac{3}{4}$

hill, J. Thornhill, Esq. At Bishop Wearmouth, the Parsonage, the late learned Dr. Paley.

Cleadon. On *r*, at Whitburn, East House, Sir Hedworth Williamson, Bart.; and Rectory House, Rev. J. Symons.

Harton. On *l*, Biddick House, Peter Shields, Esq.

South Shields. On *l*, Barnes, Mrs. Millner.

Tynemouth. On *l*, Tynemouth Lodge, W. Linskill, Esq. At Tynemouth, the ruins of its Abbey and Castle.

LONDON to TYNEMOUTH, by NEWCASTLE.

* *To NEWCASTLE UPON TYNE, Northumberl. p.* 223	—	$273\frac{3}{4}$
Useborn - - - - - -	1	$274\frac{3}{4}$
Biker - - - - - -	1	$275\frac{3}{4}$
Chirton - - - - - -	$4\frac{1}{2}$	$280\frac{1}{4}$
* *NORTH SHIELDS*	1	$281\frac{1}{4}$
* Tynemouth - - -	$1\frac{1}{2}$	$282\frac{3}{4}$

Biker. On *l*, Heaton Hall, Sir Matthew White Ridley, Bart. Beyond, on *l*, Benton House, C. W. Bigge, Esq.

Chirton. On *r*, A. M. Lawson de Cardonnel, Esq.; and a little beyond it, late Lord Collingwood.

LONDON to WHITBY, by YORK and NEW MALTON.

* *To* YORK, *Yorksh. p.* 229 - - - - -	—	$199\frac{1}{4}$
Lobster Inn - - - -	$7\frac{3}{4}$	207
Spittle Beck - - -	3	210
* Whitwell - - - -	$1\frac{1}{2}$	$211\frac{1}{2}$
* *NEW MALTON* -	$5\frac{3}{4}$	$217\frac{1}{4}$
r. to Scarborough $22\frac{1}{4}$ *m.; and to Beverley* $28\frac{1}{2}$.		
Old Malton - - - -	1	$218\frac{1}{4}$
How Bridge - - -	$2\frac{1}{2}$	$220\frac{3}{4}$
Cross the Derwent river.		

York. About four miles beyond York, on *r*, at Stockton, Benj. Agar, Esq. Seven miles from York, on *r*, at Sand Hutton, Rev. T. C. Rudston Reade.

Spittle Beck. On *r*, near Howsham, Henry Cholmley, Esq.

Whitwell. Two miles beyond, on *l*, Castle Howard, Earl of Carlisle; a most magnificent seat built in 1702, enriched with an excellent collection of pictures by the first masters; a mile farther, on *r*, at Hutton, Hutton Lodge, J. Parkhurst, Esq.

How Bridge. Two miles beyond, on *l*, at Kirby Misperton, — Blomberg, Esq.

* *PICKERING* - - *r. to Scarborough* 18½ *m.; l. to Kirby Moor Side* 8.	5	225¾	*Pickering.* Two miles beyond, on *r*, at Kingthorp, John Fothergill. Esq.
Lockton - - - - -	4½	230¼	*Sleights.* On *r*, Sleights Hall, Mrs. Bateman; on *l*, Esk Hall, J. C. Coates, Esq.
* Saltergate - - - -	4	234¼	*Carr End.* Beyond, on *l*, Carr Hall, Mrs. Preston.
Silla Cross - - - -	5	239¼	*Whitby* has a fine Pier, and one of the best Harbours on the coast, and is noted for Ship Building. The neighbourhood abounds with Alum Mines. Whitby was the birth-place of the celebrated circumnavigator, Capt. Cook.
Sleights - - - - -	2½	241¾	
Cross the Esk river.			
Carr End - - - -	¾	242½	
Ruswarp, *Rodney Inn* -	1½	244	
* *WHITBY, Bridge* -	2	246	

LONDON to SCARBOROUGH, by YORK and NEW MALTON.

* *To NEW MALTON, Yorkshire, p.* 234 -	—	217¼	*Malton.* On *r*, Netham, R. Bowen, Esq.
Cross the Derwent river to			
Norton - - - - -	½	217¾	*Norton.* On *r*, Sutton Grange, G. Parker, Esq.
Scagglethorp, T. G. -	2½	220¼	*Scagglethorp.* On *r*, at Setterington, Mark Maesterman, Esq.
Rillington - - - -	1½	221¾	*Rillington.* A mile beyond, on *l*, Scampston, Wm. St. Quintin, Esq.; a mile farther, on *r*, Knapton, Thos. Hodgson, Esq.
1½ *m. farther, r. to Hunmanby* 14 *m.; l. to*			
* Yeddingham Bridge -	4½	226¼	
Cross the Derwent river.			
* Snainton, *New Inn* -	3½	229¾	
l. to Pickering by Ebberston 7½ *m.*			
Brompton - - - -	1¾	231½	*Yeddingham Bridge.* On *r*, at West Heslerton, J. W. Foulis, Esq.
Wykeham - - - -	1½	233	
Hutton Bushel - - -	¾	233¾	*Brompton.* On *r*, Sir George Cayley, Bart.
East Ayton - - - -	1	234¾	
Cross the Derwent river.			
Falsgrave - - - -	3¾	238½	*Wykeham.* Near, on *r*, Wykeham Abbey, R. Langley, Esq.
r. to Great Driffield 20¼ *m.*			
* *SCARBOROUGH* -	1	239½	*Hutton Bushel.* Mrs. Osbaldeston.

LONDON to HELMSLEY, continued to KIRBY MOORSIDE.

* *To* YORK, *Yorksh. p.* 229 - - - -	—	199¼	*Sutton.* On *r*, Chas. Hoare Harland, Esq.
Kettlestring - - - -	2½	201¾	*Stillington.* On *r*, Stephen Croft, Esq. Two miles beyond Stillington, on *r*, at Bransby, H. Cholmley, Esq.
Sutton on the Forest -	5½	207¼	*Gilling.* On *l*, Gilling Castle, C. G. Fairfax, Esq.; and farther to the *l*, Newbrough Hall, late Earl Fauconberg.
Stillington - - - -	3	210¼	
Gilling - - - - -	7	217¼	
Oswaldkirk - - - -	1	218¼	*Sproxton.* Between Sproxton and Helmsley, on *l*, Duncombe Park, Charles Duncombe, Esq.
Sproxton - - - -	2½	220¾	
Cross the river Rye.			
* *HELMSLEY* - - *From Helmsley a cross road branches off on l. to Bils-*	1½	222¼	*Helmsley.* The ruins of the Castle. Helmsley is otherwise called Helmsley Blackmoor, because situated on Blackmoor.

dale $9\frac{1}{2}$ *m.; thence to Kirby* $3\frac{3}{4}$*; thence to Stokesley* $3\frac{1}{2}$*. London to*			
STOKESLEY $238\frac{1}{2}$ *m.*			
r. to Nawton - - -	$2\frac{1}{2}$	$224\frac{3}{4}$	
* *KIRBY MOORSIDE* - - - - -	3	$227\frac{3}{4}$	

Kirby Moorside has its name from being situated on the side of Blackmoor, to distinguish it from Kirby near Stokesley.

LONDON to GISBOROUGH.

* *To* The Tontine Inn, *Yorkshire, p.* 232 -	—	$229\frac{1}{2}$	
l. to Yarm 8 *m.*			
Arncliffe - - - - -	$\frac{1}{2}$	230	
Swainby - - - - -	$1\frac{3}{4}$	$231\frac{3}{4}$	
Near Stokesley, cross the Leaven river.			
STOKESLEY - - -	$5\frac{1}{4}$	237	
r. to Helmsley $16\frac{1}{4}$ *m.*			
Ayton - - - - -	$2\frac{1}{2}$	$239\frac{1}{2}$	
Newton - - - - -	$1\frac{3}{4}$	$241\frac{1}{4}$	
Pinchingthorp - - -	1	$242\frac{1}{4}$	
* *GISBOROUGH* - -	$2\frac{3}{4}$	245	
OR,			
* *To THIRSK, Yorkshire, p.* 194 - -	—	$235\frac{1}{2}$	
* Tontine Inn, *p.* 232 -	12	$247\frac{1}{2}$	
* *GISBOROUGH, as in the adjoining col.* -	$15\frac{1}{2}$	263	
OR,			
To STOKESLEY, Yorkshire, as above -	—	$238\frac{1}{2}$	
* *GISBOROUGH, as in the adjoining col.* -	8	$246\frac{1}{2}$	

Arncliffe. On *l*, at East Harsley, Sir Alex. Bannerman; on *r*, Mrs. Maulevrer.

Swainby. On *r*, Whorlton Castle. Three miles beyond, on *l*, Leaven Grove, Gen. Cary.

Gisborough. On *r*, William Chaloner, Esq.

LONDON to HULL, by YORK and MARKET WEIGHTON.

* *To* YORK, *Yorkshire, p* 229 - - - -	—	$199\frac{1}{4}$	☞ *The adjoining road is a circuitous route to Hull, but generally preferred to the Lincoln road by those who have an aversion to crossing the Humber; it is nearly* 7 *miles across from Barton waterside to Hull, and straight across to Hesle, it is* $3\frac{1}{2}$ *miles.*
Grimston - - - -	$2\frac{3}{4}$	202	
l to Bridlington $38\frac{1}{4}$ *m.*			
Kexby Bridge - - -	3	205	
Cross the Derwent river.			
Wilberfoss - - - -	$1\frac{3}{4}$	$206\frac{3}{4}$	
* Barnby, *Moor Inn* -	$3\frac{1}{4}$	210	
l. to Pocklington 2 *m. London to*			
POCKLINGTON 212 *m.*			
* Pocklington New Inn	$2\frac{1}{4}$	$212\frac{1}{4}$	
l. to Pocklington $1\frac{1}{2}$ *m.*			
Hayton - - - - -	$\frac{3}{4}$	213	
Shipton - - - - -	$2\frac{1}{2}$	$215\frac{1}{2}$	
* *MARKET WEIGHTON* - - - - -	2	$217\frac{1}{2}$	

Pocklington. On *r*, Melbourne Hall, Sir Henry Vavasour, Bart.

Hayton. On *r*, Everingham Park, — Constable, Esq.; on *l*, Rev. T. C. Rudstone Reade.

Shipton. On *l*, Londesborough, Duke of Devonshire.

Market Weighton. On *r*, Houghton, P. Langdale, Esq.; and three miles farther to the *r*, near North Cave, Hotham, R. Burton, Esq.

r. to Howden 12 *m; to South Cave* 8, *and thence to Hull* 12½. *London, by South Cave, to*		
* *HULL* 238 *m.*		
l. to Bishop Burton -	7¼	224¾
* *BEVERLEY,* M. H.	2¾	227½
l. to Driffield 13 *m.; and to Hornsey* 13¼; *r. to Hesle* 9.		
Woodmansea - - -	1¾	229¼
Duncehill - - - -	2½	231¾
Newlands - - - -	2½	234¼
* *HULL,* M. H. - -	2¼	236½

South Cave. Cave Castle, Henry B. Barnard, Esq.

Bishop Burton. About four miles to the *r*, at Rowley Rev. Robert Croft; on *l*, Rich. Watts, Esq.; and further to the *l*, at South Dalton, late Sir Charles Hotham, Bart. On *l.* of Bishop Burton, at Cherry Burton, the late Mrs. Bethell.

Beverley. On *r*, Pennyman House, late Sir James Pennyman, Bart., now Mrs. Constable.

Duncehill A mile and a half beyond, on *l.* Hull Bank, John Brooke, Esq.

LONDON to BRIDLINGTON or BURLINGTON, by YORK, continued to FLAMBOROUGH HEAD.

* *To* YORK, *Yorkshire, p* 229 - - - -	—	199¼
Grimston - - - -	2¾	202
r. to Beverly 26½ *m.; l. to*		
Holtby - - - - -	2¼	204¼
Gate Helmsley - - -	1	205¼
Stamford Bridge - -	1½	206¾
Cross the Derwent river.		
* Garraby Street Inn -	5	211¾
Fridaythorpe - - -	6	217¾
Fimber - - - - -	1½	219¼
* Sledmere - - - -	4	223¼
Rudstone - - - -	12	235¼
Boynton - - - - -	2	237¼
* *BRIDLINGTON* -	3	240¼
Sewerby - - - -	1½	241¾
Flamborough - - -	2	243¾
Flamborough Head -	2	245¾
OR,		
To Fridaythorpe, *above*	—	217¾
l. to KILHAM - -	13	230¾
* *BRIDLINGTON* -	8	238¾
Flamborough Head, *above* - - - - -	5½	244¼
OR,		
To Fridaythorpe, *above*	—	217¾
l. to Wetwang - - -	4	221¾
Garton - - - - -	3	224¾
* *GREAT DRIFFIELD* - - - -	3	227¾
Nafferton - - - -	2½	230¼
Brace o' Bridge - -	2¼	232½
Burton Agnes - - -	1½	234
Thornholm - - - -	1	235
Haystborpe - - - -	¾	235¾
Carnaby - - - - -	1¼	237
Bessenby - - - -	¾	237¾
* *BRIDLINGTON* -	1½	239¼
Flamborough Head, *as in the adjoining col.*	5½	244¾

Stamford Bridge. On *r*, Buttercramb, R. Darley, Esq.

Sledmere. Sir Mark Maesterman Sykes, Bart.

Rudstone. In the Church-yard, an immense large Stone standing upright, like an obelisk.

Boynton. Sir George Strickland, Bart.

Burton Agnes. On *l*, Sir Francis Boynton, Bart.

Bessenby. On *r*, Harrington Hudson, Esq.

Bridlington is seated on a bay, near Flamborough Head, and is a place of good trade. Its Quay, about one mile and a half S. E. of the town, is a noted Bathing Place, and much resorted to.

Sewerby. John Greame, Esq.; and beyond it, at Marton, Ralph Creyke, Esq.

Flamborough Head. The new Light House. *See page* 246.

LONDON to SCARBOROUGH, by LINCOLN and HULL, continued to WHITBY.

To Norman's Cross, *Huntingdonsh. p.* 180 *l. to Stamford* 13¼ *m.; 1¾ m. from Norman's Cross, r. to Yaxley ½ m. London to* Yaxley 78 *m.*	—	75¾	*Norman's Cross.* On the hill, Barracks have lately been erected on an extensive scale. Beyond Norman's Cross, on *r*, you have a fine view of Whittlesea Meer. Between three and four miles from Norman's Cross, on *l*, at Overton Longville, alias Long Orton, Earl of Aboyne.
Near Peterborough, l. to Oundle 12¾ *m.* Cross the river Nen, and enter Northamptonshire.			
* PETERBOROUGH, *Northamptonshire* - *l. to Uppingham* 22 *m.; and to Stamford* 14½.	5¾	81½	*Peterborough.* C. Cole, Esq. On *l.* of Peterborough, at Longthorp, Thorp Hall, Thomas Orby Hunter, Esq.; and farther to the *l*, Milton, Earl Fitzwilliam. Peterborough is seated on the left bank of the river Nen, over which is a Stone Bridge into Huntingdonshire. The market-place is spacious, and the streets are regular. It has a trade in Corn, Coals, and Timber, and is governed by a Mayor. The Cathedral, which was formerly a Monastery, is a majestic structure.
Walton - - - - - -	2¾	84¼	
Werrington - - - -	¾	85	
Glinton - - - - - - *r. to Peakirk* 1 *m.; thence to Dunbeer* 3 *; and thence to Crowland, Lincolnshire,* 2. *London to* CROWLAND 93 *m.*	2	87	
Norborough - - - *½ m. farther, r. to Spalding* 12 *m.* Cross the Welland river, and enter Lincolnshire.	1¼	88¼	*Crowland.* Thomas Orby Hunter, Esq. The Abbey in ruins, and a Bridge of a very singular construction. Crowland is seated in the Fens; it has three streets, separated from each other by Water-courses, whose banks are supported by piles, and set with Willow Trees. The chief trade is in Fish and Wild Fowl, which are plentiful in the adjacent pools and marshes.
* *MARKET DEEPING, Lincolnshire* - *l. to Stamford* 8½ *m.; r. to Spalding* 12½.	1¾	90	
Langtoft - - - -	2	92	*Langtoft.* On *l*, Caswick, Sir John Trollop, Bart.
Baston - - - - - -	1¼	93¼	
The River Glen - - Cross the river Glen.	¾	94	
Thurlby - - - - - -	1¼	95¼	*Thurlby.* J. Barns, Esq.
* *BOURN* - - - - *½ m. farther, l. to Edenham* 2¾ *m.; thence to Grimsthorpe* 2 *; thence to Swinstead* 1 *; and thence to Corby* 2. *London to* CORBY 105½ *m.*	2	97¼	*Bourn.* Mrs. Pochin, and James Digby, Esq. At Bourn, a remarkable Spring, from which the town takes its name. This place is noted for the coronation of King Edmund. About four miles on *l.* of Bourn, Grimsthorp Castle, Duke of Ancaster.
Morton - - - - - - *A mile farther, r. to Donnington* 13 *m.*	2¾	100	*Morton.* On *l*, at Hanthorpe, Col. Pack.
Aslackby - - - -	4	104	
* *FOLKINGHAM* -	2	106	

r. to Donnington 8¾ *m.; thence to Boston* 8½.		
Osbornby - - - -	3	109
Aswarby - - - -	1¼	110¼
l. to Silk Willoughby -	2¾	113
Near Sleaford, r. to Boston 18 *m.*		
* *SLEAFORD* - -	2½	115½
r. to Tattershall 12¼ *m.*		
Holdingham - - -	1¼	116¾
Leasingham - - -	¾	117½
* Green Man Inn - -	7½	125
Dunston Pillar - - -	1¼	126¾
Entrance of Lincoln, l. to Newark 15¾.		
* LINCOLN, *Minster*	6¼	133
l. to Gainsborough 18 *m.; r. to Wragby* 11.		
Midge Inn - - - -	5½	138½
* Spittal Inn - - -	6	144½
l. to Gainsborough 10 *m.; r. to Market Raisin* 11¼.		
Redbourn - - - -	6½	151
Hibalstow - - - -	1½	152½
Cross the Ancholme river, or New Navigation to		
* *BRIGG, or GLANDFORD BRIDGE* -	3¾	156¼
r. to Caister 10 *m.*		
BARTON, on right -	10¾	167
* Waterside Inn - -	½	167½
☞ *There is a regular Mail Packet from Barton to Hull.*		
Cross the Humber to		
* *HULL,* M. H. *Yorkshire* - - - - -	6½	174
r. to Hedon 8 *m.; l. to South Cave* 12½.		
Newlands - - - -	2¼	176¼
Duncehill - - - -	2½	178¾
Woodmansea - - -	2½	181¼
* *BEVERLEY,* M. H.	1¾	183
l. to Hesle 9 *m.*		
Beyond the Market House, r. to Hornsea 13 *m.; and to Bridlington by Brandsburton* 23½.		
Going out of Beverley, at the Gate, l. to York 29¼ *m.*		

Aswarby. On *r*, Sir Thomas Whitchcote, Bart. About two miles beyond Aswarby, on *l*, at Culverthorp, M. Newton, Esq.

Leasingham. On *r*, Mrs. Gordon. Three miles beyond Leasingham, on *r*, at Bloxholme, Bloxholme Hall, Gen. Robt. Manners, and a mile and a half farther, at Ashby, Neville King, Esq.

Green Man Inn. Two miles before, on *l*, at Wellingore, Col. Neville. Half a mile before the Green Man Inn, on *r*, at Blankney, C. Chaplin, Esq. On *l.* of the Green Man Inn, at Coleby, Gen. Bertie, and Col. B. Bromhead.

Dunstan Pillar. Beyond, on *r*, at Norton, Earl of Buckinghamshire; and on *l*, at Harmstone, S. Thorold, Esq.

Lincoln. Within a mile, on *r*, at Canwick, Col. Sibthorpe. About two miles beyond Lincoln, on *l*, at Burton, Lord Monson; on *r*, Riseholme, Thomas Chaplin, Esq.

Midge Inn. A mile beyond, on *r*, at Hackthorn, — Cracroft, Esq. Three miles and a half beyond Midge Inn, on *l*, at Summer Castle, Lady Wray; and a little farther to the *l*, Glentworth, lately a seat of the same family.

Spittal Inn. Near, on *r*, Cainby Hall, Col. Loft. Beyond Spittal Inn, on *r*, Norton Place, John Harrison, Esq.

Redbourn. On *r*, Redbourn Hall, Lord William Beauclerk.

Glandford Bridge. Within two miles on *l*, at Scawby, Sir Hen. Nelthorpe, Bart. Four miles and a half beyond Glandford Bridge, on *r*, at Elsham, — Corbet, Esq.

Hull is a place of very great trade, and has some good buildings in it; a very handsome Stone Bridge was erected over the river Hull in 1787.

Newlands. A mile and a half beyond, on *r*, on the right bank of the river Hull, Hull Bank, John Brooke, Esq.

Duncehill. Between Duncehill and Woodmansea, at a considerable distance on *l*, Risby, — Elleker, Esq.

Beverley. On *l*, Pennyman House, late Sir James Pennyman, now Mrs. Constable. Beverley is one of the neatest towns in the county; it stands about two miles west of the river Hull, from

Molscroft - - - -	1	184
l. to New Malton 27¾ m.		
Leconfield - - - -	1¾	185¾
Scorborough - - -	1½	187¼
Beswick - - - - -	2¼	189½
Watton - - - - -	1¼	190¾
Hutton Cranswick, *Church* - - - -	2	192¾
* *GREAT DRIFFIELD* - - - -	3½	196¼
r. to Bridlington by Nafferton and Burton Agnes 11½; see p. 237. London to		
* *BRIDLINGTON 207¾ m.*		
l. to York 28¼ m.		
Kendail House - - -	1½	197¾
A little farther, r. to Kilham 3¼ m; thence to Bridlington 8 London to		
* *BRIDLINGTON 209¼ m*		
Langtoft - - - - -	4½	202¼
1½ m. farther, l. to York by Sledmere 30 m.; r. to Bridlington 11 m.		
Foxholes - - - -	4	206¼
Staxton - - - - -	4¼	210½
Seamer - - - - -	3	213½
Folsgrave - - - -	3	216½
l. to New Malton 21¼ m.		
* *SCARBOROUGH* -	1	217½
r. to Bridlington by Hunmanby 18 m.		
Burniston - - - -	3½	221
Cloughton - - - -	1	222
Stainton Dale, *Quakers' Meeting House* - -	3	225
Peak Allum Work -	2½	227½
Mill Beck - - - -	1¾	229¼
Thorpe Town, *Robin Hood's Bay* - - -	1¼	230½
Bay Church - - -	¾	231¼
Hawsker - - - -	1¼	232½
Stainsacre Lane - -	¾	233¼
l. to Stainsacre ½ m.		
* *WHITBY* - - -	2½	235¾

which there is a navigable canal for small vessels to the town. The Minster is highly worthy of the traveller's attention; several genteel families reside in and near Beverley.

Molscroft. On *l*, at Cherry Burton, the late Wm. Bethell, Esq.

Leconfield. On *l*, at Etton, Lady Legard and H. Grimstone, Esq.

Scorborough. On *l*, at South Dalton, late Sir Charles Hotham, Bart.

Watton. On *r*, Watton Abbey, Mrs. Bethell; and on *l*, at Kilnwick, Thos. Grimstone, Esq.

Hutton Cranswick. Late Rev. Bethell Robinson. On *l.* of Hutton Cranswick, at Neswick, Rev. William Trevelyan.

Driffield. About three miles on *r*, at Wansford, Wm. Thomas St. Quintin, Esq.

Kendall. About three miles beyond, on *l*, at Sledmere, Sir Mark Maesterman Sykes, Bart.

Foxholes. Rev. R. Sykes. On *r.* of Foxholes, at Wold Newton, Wold Cottage, Edw. Topham, Esq. About two miles beyond Foxholes, on *l.* at Ganton, late Sir John Legard, Bart.

Scarborough is much frequented on account of its Spa, and is a noted Bathing Place. There is a Spring on the Cliff, near Filey, about six miles south of Scarborough, supposed to be of a superior quality to Scarborough Spa. The Castle of Scarborough stands on the top of the Rock, and was built by King Henry II.

Cloughton. On *l*, Hackness, Sir R. N. B. Johnstone, Bart.

LONDON to THORNEY.

* *To* PETERBOROUGH. *Northamptonshire, p.* 238 - -	—	81½	*Thorney.* J. Wing, Esq. Thorney is situated among the Fens, and is sometimes called Thorney Abbey, on account of its ancient Monastery.
r. to Newark - - -	1¾	83¼	
Eye - - - - - - -	1½	84¾	
Cross the river Nen.			
Thorney, *Cambridgesh.*	3	87¾	

LONDON to GREAT GRIMSBY, by SPALDING, BOSTON, SPILSBY, and LOUTH.

To Norborough, *Northamptonshire, p.* 238	—	88¼	*Spalding.* At Whaplode, in the road from Spalding to Holbeach, is a very ancient Church, built in 1238. Spalding is a neat town, and has a good carrying trade in Corn and Coal, and a considerable quantity of Hemp and Flax is grown in the neighbourhood.
½ m. farther, on *r*, cross the Welland river to			
St. James Deeping, *Lincolnshire* - - -	1½	89¾	
Littleworth - - - -	6	95¾	
* *SPALDING* - - -	5	100¾	
r. to Crowland 8¼ *m.; to Weston* 4; *thence to Whaplode* 2¾; *thence to Holbeach* 1½. *London to*			*Holbeach* is but an indifferent town, seated on a flat; though it appears to be a place of great antiquity, from the remains of walls and pavements which have been dug up. The Church has a lofty Tower and Spire, and is a noble Gothic building.
* *HOLBEACH* 109 *m.*			
Pinchbeck - - - -	2	102¾	
Cross the river Glen.			
Surfleet - - - - -	1¾	104½	
Gosberton, T. G. - -	2½	107	*Gosberton.* — Colthorp, Esq.
l. to Quadring 1½ *m.; thence to Donington* 2; *thence to Swineshead* 2½. *London to*			*Swineshead.* The ruins of an Abbey.
* *DONINGTON* 110½ *m.*			*Sotherton.* Rev. Mr. Lindsay.
London to			*Kirton.* About two miles beyond, on *r*, at Frampton, J. Tunnard, Esq.
SWINESHEAD 113*m.*			*Boston* is a place of considerable trade. The Tower of the Church is 282 feet high, and is a noted Seamark. At Frieston, about two miles and a half on *r.* of Boston, John Linton, Esq. About five miles on *r.* of Boston, are Frieston Shore Bathing Houses.
r. to Sotherton - - -	3½	110½	
Kirton - - - - - -	2¼	112¾	
r. to Foss Dyke Wash 4¼ *m. Near Boston, l. to Sleaford* 17 *m.; and to Swineshead* 6¼.			
Cross the Old Witham river.			
* *BOSTON* - - -	3¾	116½	*Stickney and Stickford.* On *r*, the East Fenn; and on *l.* of Stickney, Revesby Deer Park and Revesby Abbey, Sir Joseph Banks, Bart. and K. B.
1½ *m. beyond Boston, r. to Friestone* 1½ *m.; and to Wainfleet* 14.			
Sibsey - - - - - -	5	121½	
Stickney - - - - - -	5	126½	*Stickford.* On *l*, at Hagnaby, T. Coltman, Esq.
Stickford - - - -	2½	129	

2 *m. farther, l. to Bolingbroke by West Keal* 2 *m. London to*		
BOLINGBROKE 133 *m.*		
East Keal - - - -	3	132
* *SPILSBY* - - -	$1\frac{1}{2}$	$133\frac{1}{2}$
l. to Horncastle 10 *m.*		
Partney - - - - - -	$1\frac{1}{2}$	135
Dalby - - - - - -	1	136
2 *m. farther, r. to Alford* 2 *m. London to*		
* *ALFORD* 140 *m.*		
l. to Catesby Beck - -	$3\frac{1}{2}$	$139\frac{1}{2}$
Burwell - - - - -	3	$142\frac{1}{2}$
* *LOUTH* - - - -	$5\frac{1}{2}$	148
r. to Saltfleet 10 *m.; l. to Horncastle* $13\frac{1}{2}$.		
South Elkington - -	2	150
$1\frac{1}{2}$ *m. farther, l. to Market Raisin* $12\frac{1}{2}$ *m.*		
Wold Newton - - -	$8\frac{1}{4}$	$158\frac{1}{4}$
Ravendale - - - -	$2\frac{1}{4}$	$160\frac{1}{2}$
Brigsley - - - - -	$1\frac{3}{4}$	$162\frac{1}{4}$
Waltham - - - -	$1\frac{1}{2}$	$163\frac{3}{4}$
Scartho - - - - -	$1\frac{3}{4}$	$165\frac{1}{2}$
r. to Cleathorpe 3 *m. London to*		
* Cleathorpe $168\frac{1}{2}$ *m.*		
$1\frac{1}{2}$ *m. farther, l. to Caistor* $10\frac{1}{2}$ *m.*		
* *GREAT GRIMSBY*	$2\frac{1}{2}$	168

Bolingbroke, or Bullinbrook, is a very ancient town. It was the birth-place of King Henry IV, thence surnamed Henry of Bolingbroke.

Dalby. On *l*, Langton Hall, George Langton, Esq.

Alford. Near, at Well, Samuel Dashwood, Esq.

Catesby Beck. Near, on *l*, Catesby Ruins; and farther to the *l*, at South Ormsby, W. B. Massingberd, Esq.; on *r*, at Thorsby, — Wood, Esq.

Burwell. On *r*, Burwell Park, M. B. Lister, Esq.

Wold Newton. On *l*, at Thorganby, Lord Middleton.

Ravendale. Rev. Dr. Parkinson.

Waltham. J. Anningson, Esq.

Cleathorpe is on the coast, and is a noted Bathing Place.

Great Grimsby is a very ancient Corporation, and had formerly a Castle and three Convents.

LONDON to GREAT GRIMSBY, by LINCOLN and MARKET RAISIN.

* *To* LINCOLN, *Lincolnshire, p.* 239 -	—	133
Nettleham - - - -	3	136
Welton - - - - -	$3\frac{3}{4}$	$139\frac{3}{4}$
Cold Hanworth - -	2	$141\frac{3}{4}$
Snarford - - - - -	$1\frac{1}{2}$	$143\frac{1}{4}$
Buslingthorpe - - -	$2\frac{3}{4}$	146
* *MARKET RAISIN*	$3\frac{1}{2}$	$149\frac{1}{2}$
r. to Louth 16 *m.; l. to Gainsborough* $21\frac{1}{4}$.		
$\frac{1}{2}$ *m. farther. l. to Grimsby by Caistor* 19 *m.; r. to*		
Wailsby - - - - -	$2\frac{1}{2}$	152
Stainton-le-Hole - -	$3\frac{1}{2}$	$155\frac{1}{2}$
Thorganby - - - -	$3\frac{1}{2}$	159
Ravendale, *or* Randal -	$2\frac{1}{2}$	$161\frac{1}{2}$
* *GREAT GRIMSBY, above* - - - - -	$7\frac{1}{2}$	169

Lincoln is seated on the side of a steep hill, at the foot of which is the Witham river. It has thirteen Churches besides the Cathedral, and is a Bishop's See, with the largest diocese in England. The Cathedral is admired for its interior architecture. The great Bell, called *Tom of Lincoln*, weighs 4 tons 16 cwt. 3 qrs. 18 lb. The chief trade of Lincoln is in Coals, Oats, and Wool.

Nettleham. On *r*, at Sudbrook, Sudbrook Holm, R. Ellison, Esq.

Market Raisin. On *r*, at North Willingham, Ayscough Boucheret, Esq.

Stainton-le-Hole. J. J. Angerstein, Esq. Between Stainton-le-Hole and Thorganby, on *r*, at Swinthorpe, Rev. Mr. Allington.

Thorganby. Lord Middleton.

Ravendale. Rev. Dr. Parkinson.

OR,		
* *To* LINCOLN, *Lincolnshire, p.* 239 -	—	133
Langworth Bridge - -	6	139
Cross Barlings river.		
r. to Wragby 5 *m.; l. to*		
Stainton - - - - -	$1\frac{1}{4}$	$140\frac{1}{4}$
Snelland - - - - -	2	$142\frac{1}{4}$
Buslingthorpe - - -	$2\frac{1}{2}$	$144\frac{3}{4}$
* *MARKET RAISIN*	$3\frac{1}{2}$	$148\frac{1}{4}$

Thence to Great Grimsby, as p. 242, $19\frac{1}{2}$ *m.; or*		
* *CAISTOR* - - -	$7\frac{1}{2}$	$155\frac{3}{4}$
l. to Glandford Bridge 10 *m.*		
Caborn - - - - - -	2	$157\frac{3}{4}$
Swallow - - - - -	1	$158\frac{3}{4}$
Irby - - - - - -	3	$161\frac{3}{4}$
Laceby - - - - - -	$2\frac{1}{2}$	$164\frac{1}{4}$
Within a mile of Grimsby, r. to Louth 19 *m.*		
* *GREAT GRIMSBY*	$3\frac{1}{2}$	$167\frac{3}{4}$

LONDON to WRAGBY and HAINTON, continued to MARKET RAISIN

* *To* LINCOLN, *Lincolnshire, p.* 239 -	—	133
Langworth Bridge - -	6	139
Cross Barlings river.		
l. to Market Raisin $9\frac{1}{4}$ *m.; r. to*		
Bollington - - - -	2	141
* *WRAGBY*, M. H. -	$2\frac{1}{2}$	$143\frac{1}{2}$
r. to Horncastle 10 *m.*		
West Barkwith - - -	2	$145\frac{1}{2}$
East Barkwith - - -	1	$146\frac{1}{2}$
Hainton - - - - - -	2	$148\frac{1}{2}$
Sixhills - - - - - -	$1\frac{1}{2}$	150
Road to Louth - - -	2	152
r. to Louth $12\frac{3}{4}$ *m.; l. to*		
* *MARKET RAISIN*	$3\frac{1}{4}$	$155\frac{1}{4}$

Lincoln. About four miles from Lincoln, on *l*, at Sudbrook, Sudbrook Holm, R. Ellison, Esq.

Wragby. On *r*, Goltho Hall, Charles Mainwaring, Esq. About two miles on *l.* of Wragby, at Holton, Holton Lodge, Mrs. Caldecot.

East Barkwith. On *r*, Panton House, Edmund Turnor, Esq.

Hainton. On *l*, George Heneage, Esq.

Sixhills. Between Sixhills and Market Raisin, at North Willingham, Ayscough Boucheret, Esq.

LONDON to GAINSBOROUGH and CROWLE, by LINCOLN.

* *To* LINCOLN, *Lincolnshire, p.* 239 -	—	133
Saxilby - - - - - -	6	139
l. to Tuxford $12\frac{1}{2}$ *m.; and to East Retford* 18.		
Fenton - - - - - -	$3\frac{1}{2}$	$142\frac{1}{2}$
Torksey - - - - - -	$1\frac{1}{2}$	144

* *GAINSBOROUGH, p.* 214 - - - -	7	151
Crowle, *p.* 215 - - -	$17\frac{3}{4}$	$168\frac{3}{4}$

Saxilby. Beyond, on *l*, at Thorney, George Neville, Esq.

Fenton. Near, on *l*, Kettlethorpe, Lady J. Amcotts.

LONDON to BURTON UPON STRATHER, by LINCOLN.

To Hibalstow, *Lincolnshire, p.* 239 - - -	—	$152\frac{1}{2}$
l. to Storton - - - -	$1\frac{3}{4}$	$154\frac{1}{4}$
Scawby - - - - - -	$\frac{1}{2}$	$154\frac{3}{4}$
Broughton - - - -	$1\frac{3}{4}$	$156\frac{1}{2}$
Normanby - - - -	$7\frac{1}{2}$	164
BURTON UPON STRATHER - -	$1\frac{1}{2}$	$165\frac{1}{2}$

Broughton is situated in the Roman road; to the east of it is a Spring which petrifies Moss; and to the north, are the ruins of the stately Priory of Thornholm.

Normanby. W. R. Wilson, Esq.

LONDON to LOUTH, by SLEAFORD and HORNCASTLE, continued to SALTFLEET.

* *To SLEAFORD, Lincolnshire, p.* 239 -	—	115½	*Anwick.* Near, on *r*, Haverholm Priory, Sir W. J. Gordon, Bart.
Anwick - - - - -	4½	120	
Billinghay - - - -	3	123	*Tattershall.* The Castle, a fine commanding object; the Tower of which is 200 feet high, and is entire, but the other parts are destroyed.
Near Tattershall, cross the Old Witham river.			
* *TATTERSHALL* -	4¾	127¾	
Haltham - - - - -	4	131¾	*Haltham.* On *r*, Revesby Deer Park, and Revesby Abbey, Sir Joseph Banks, Bart. and K. B.
* *HORNCASTLE* -	4½	136¼	
l. to Wragby 10 *m.*			
West Ashby - - -	2	138¼	
Cawkwell - - - -	4	142¼	*Cawkwell.* Four miles beyond, on *r*, at Tathwell, Tathwell Hall, — Chaplin, Esq.
* *LOUTH* - - - -	7½	149¾	
r. to Spilsby 14½ *m.; l. to Grimsby* 20; *and to Market Raisin* 16.			
Grimoldby - - - -	3	152¾	*Louth.* Here is a noble Gothic Church with a lofty Spire, and a Free School founded by Edward VI.
Saltfleetby - - - -	3½	156¼	
SALTFLEET - - - -	3½	159¾	

LONDON to WAINFLEET, continued to BURGH.

* *To BOSTON, Lincolnshire, p.* 241 -	—	116½	*Boston.* About two miles beyond Boston, on *r*, at Friestone, John Linton, Esq.
Benington - - - -	5	121½	
Leverton - - - - -	1¼	122¾	
Leake - - - - - -	1	123¾	*Benington.* R. Waldegrave, Esq.
Wrangle - - - - -	¾	124½	
Friskney - - - - -	3¼	127¾	*Friskney.* On *l*, the East Fenn.
WAINFLEET - - -	3¾	131½	
Croft - - - - - -	1½	133	*Burgh.* Near, on *l*, Gunby Hall, W. B. Massingberd, Esq.
Burgh - - - - - -	2½	135½	

LONDON to HEDON and PATRINGTON, continued to SPURN HEAD.

* *To HULL, Yorkshire, p.* 239 - - - - -	—	174	*Bilton.* Two miles and a half on *l*, but not in sight from the road, Burton Constable, Edward Sheldon Constable, Esq.
Before Bilton, at the Guide Post, l. to Swine 2½ *m.; and to Hornsea by Coniston* 12¼.			
Bilton - - - - - -	4	178	*Hedon.* Beyond, on *r*, at Thorngumbold, Lady Standish.
Preston, *end of* - - -	3	181	
HEDON, middle of -	1	182	

Thorngumbold, *Church*	$2\frac{1}{4}$	$184\frac{1}{4}$	Kilnsey, *Church* - -	$2\frac{3}{4}$	200
Ryehill, 11*th mile-stone*	$\frac{3}{4}$	185	Spurn Head, *Light House* - - - - - -	$3\frac{1}{4}$	$203\frac{1}{4}$
Kayingham, *Church* -	2	187			
Ottringham, *Church* -	$1\frac{1}{2}$	$188\frac{1}{2}$			
Winestead, *Church* -	2	$190\frac{1}{2}$			
PATRINGTON, Church - - - -	$1\frac{1}{2}$	192			
Welwick, *Church* - -	2	194			
Weeton - - - - - -	$\frac{3}{4}$	$194\frac{3}{4}$			
Skeffling - - - - - -	1	$195\frac{3}{4}$			
Easington - - - - -	$1\frac{1}{2}$	$197\frac{1}{4}$			

Winestead. On *r*, near the Church, Col. Maisters; on *l*, at a distance, Sir Robt D'Arcy Hildyard, Bart.

Patrington is the ancient Prætorium of Ptolemy.

LONDON to HORNSEA.

* *To HULL, Yorkshire, p.* 239 - - - - -		—	174
The Guide Post - - -		$3\frac{3}{4}$	$177\frac{3}{4}$
Forward to Hedon $4\frac{1}{4}$ *m.; l. to*			
Ganstead - - - - -		$\frac{3}{4}$	$178\frac{1}{2}$
l. to Swine $1\frac{3}{4}$ *m.; r. to*			
Coniston Mill - - -		$\frac{1}{2}$	179
Coniston - - - -		$\frac{1}{2}$	$179\frac{1}{2}$
South Skirlaugh - -		$2\frac{1}{2}$	182
North Skirlaugh, *Church* - - - -		$\frac{1}{2}$	$182\frac{1}{2}$
l. to Long Riston Church $2\frac{1}{4}$ *m.*			
Rise - - - - - -		$1\frac{1}{4}$	$183\frac{3}{4}$
Sigglesthorne, *Church*		$2\frac{1}{2}$	$186\frac{1}{4}$
Seaton - - - - -		1	$187\frac{1}{4}$
Along Hornsea Mere to			
HORNSEA, Church -		$2\frac{3}{4}$	190

☞ *The above road is Turnpike no farther than the Guide Post on the Hedon road: the Turnpike road is by Beverley. See the following road.*

Coniston. Beyond, on *r*, Burton Constable, Edward Sheldon Constable, Esq.

Skirlaugh. A little beyond, on *r*, at Rise, Mrs. Bethell.

Sigglesthorne. Archdeacon Wharton.

Seaton. Beyond, at the beginning of Hornsea Mere, Wassand, Marmaduke Constable, Esq.

Hornsea. The Church at Hornsea is a Sea Mark. The sea is continually encroaching on the land along this coast, from Spurn-head to Bridlington; and at Owthorne, the tide flows into the Church-yard.

LONDON to BRIDLINGTON, by BRANDSBURTON.

* *To BEVERLEY, Yorkshire, p.* 239 -		—	183
Hull Bridge - - -		2	185
Cross the river Hull.			
Tickton - - - - -		$\frac{1}{2}$	$185\frac{1}{2}$
Routh, T. G. - - -		1	$186\frac{1}{2}$
White Cross - - -		2	$188\frac{1}{2}$
r. to Long Riston, to Rise, to Skirlaugh, &c.; l. to			
Leven, *Smith's Shop* -		$1\frac{1}{4}$	$189\frac{3}{4}$
r. to Catwick Church $1\frac{1}{2}$ *m.; thence to Sigglesthorne*			

Beverley is a very neat town; see p. 239. The Minster, or Cathedral, contains several Monuments of the Percy family, Earls of Northumberland, and of the Whartons, &c. It is a place of great antiquity, and was first noticed as the retirement of John de Beverley, Archbishop of York, in 717, who died here in 721.

White Cross. On *r*, P. Neville, Esq.

Leven. On *r*, at Catwick, Bethell Robinson, Esq.

road 1¾; thence to Seaton ¾; and thence to Hornsea 2¾; see p. 245. London to		
HORNSEA 196½ *m.*		
☞ *Leven is a very long straggling village. After you have passed the Mill and the New Cut, you may turn on the r. to Catwick, before you come to the Smith's Shop. Forward to*		
Barff Hill, *Starker Gate*	1¼	191
A little farther, l. to Burshill 1¼ m.		
* Brandsburton, *Cross*	½	191½
Before the Cross, l. to Frodingham 4 m. London to		
Frodingham 195½ *m.*		
Through Brandsburton, r. to Hornsea by Catfoss.		
Parting's Guide Post -	¾	192¼
r. to Nunkeeling; l. to.		
Wariey Cross Hill, *Guide Post* - - -	1½	193¾
r. to Nunkeeling, to Bewholme, to Atwick, to Seaton, and to Catfoss; l. to Frodingham.		
Beeford - - - - -	2½	196¼
Lissit, T. G. *and Bridge*	1½	197¾
Cross the Old How Drain.		
Lissit, *Chapel* - - -	1	198¾
Barmston, *Church* - -	1¼	200
Auburn House - - -	3	203
Hilderthorpe - - -	2	205
r. to Bridlington Quay ¾ m.; forward to		
* *BRIDLINGTON* -	1½	206½

☞ *The above road is very good at all times, and a Coach goes generally during the summer months from Hull.*

Brandsburton. The Rev. Mr. Shepherd. The principal part of the village of Brandsburton was left by Lady Dacre, under the management of the Lord Mayor and Aldermen of the city of London, for the support of Emanuel Hospital, near York-street, Westminster. This Hospital was founded in 1601, and the city of London received only £200 a year from the estate, which was held on a lease of 195 years by the Bethell family. The lease has now expired, and the income from this village is very considerable.

Another Road to Bridlington, continued to Flamborough Head.

To North Skirlaugh, *Yorkshire, p* 245 -	—	182½
Rowton - - - - - -	½	183
Long Riston - - -	1½	184½
White Cross - - -	1½	186
* Brandsburton, *Cross, above* - - - - - -	3	189
* *BRIDLINGTON, as above* - - - -	15	204
Flamborough Head, *p.* 237	5½	209½

Flamborough Head is a considerable Promontory, whose snow-white cliffs have, till lately, been the only direction to mariners on this dangerous coast; but a Light-house is now erected on it. The height of the building, from the basis to the summit, is eighty-five feet, and from the level of the sea two hundred and fifty feet. The Lanthern contains three frames, with seven large lamps, and reflectors in each, making in the whole twenty-one. The lights revolve, and the motion is horizontal; one of the lights is *red*, to distinguish Flamborough lights from all others, and in a clear night may be seen at the distance of thirty miles.

VIII.

GREAT AND DIRECT ROADS

MEASURED FROM

SHOREDITCH CHURCH,

With the ROADS branching from them to Market and Sea-Port TOWNS.

☞ To find the Distances from the General Post Office, Lombard Street, add 1 Mile, 2 Furlongs, 20 Poles, or 1¼ Mile, to the Distances here given.

LONDON to EDINBURGH, by WARE, HUNTINGDON, STAMFORD, NEWARK, DONCASTER, FERRYBRIDGE, TADCASTER, YORK, THIRSK, DARLINGTON, DURHAM, NEWCASTLE UPON TYNE, ALNWICK, BERWICK, MUSSELBURGH, and LEITH, MAIL COACH ROAD.

To Kingsland, T. G. *Middlesex* - - - *l. to Enfield by Ball's Pond and Newington Green 8¾ m.; and to Highgate by Canonbury Lane 4½.*	—	1¼	*Stamford Hill.* On *l*, Mount Pleasant, — Stevenson, Esq.
Stoke Newington - - *l. to Enfield 5¾ m.*	1¼	2½	*Tottenham High Cross.* On *l*, Bruce Castle, R. Lee, Esq.
Stamford Hill - - -	¾	3¼	*Edmonton.* On *l*, in the road to Enfield, at Bush Hill, John Blackburn, Esq., S. Clayton, Esq., and Wm. Mellish, Esq.
Tottenham High Cross	1	4¼	*Enfield.* Cassel House, R. H. Boddam, Esq.
* Edmonton - - - *l, cross the New River to Enfield 2¾ m. London to* * *ENFIELD 9¾ m.*	2¾	7	*Ponder's End* Beyond, on *r*, Durance, — Ibbetson, Esq.
Ponder's End - - -	1½	8½	*Waltham Cross.* Beyond, on *l*, Theobalds, Job. M. Raikes, Esq. Theobald's Palace was built by Lord Burleigh; Queen Elizabeth was often entertained here, and here James I. died. It was given to the Bentinck family by King William; the late Duke of Portland sold it to the grandfather of the present Sir G. Prescott, Bart., who pulled it down, and built an elegant seat on the site.
* Enfield Highway -	1	9½	
Enfield Wash - - -	½	10	
* Waltham Cross, *Hertfordshire* - - *r, cross the river Lea, to Waltham Abbey, Essex, 1¼ m. London to*	1¼	11¼	

* *WALTHAM ABBEY* 12½ *m.*			*Cheshunt Wash.* On *r*, stood Cheshunt Nunnery, now pulled down. Here Richard Cromwell, the Protector, resided many years, and here he died in 1612, in the 86th year of his age.
Brook Street - - -	¾	12	
Turner's Hill - - -	½	12½	
Cheshunt Street - -	½	13	*Wormley.* On *l*, Wormley Bury, Sir Abraham Hume, Bart.
Cheshunt Wash - -	1	14	
Wormley - - - -	¾	14¾	*Broxbourn.* On *l*, Broxbourn Bury, Samuel Bosanquet, Esq.
Cross the New river.			
Broxbourn - - - -	1	15¾	*Hoddesdon.* Between Hoddesdon and Hertford, Haly Bury, Wm. Walker, Esq.; Jennings Bury, late M. Byam, Esq.; and Balls, Lord J. Townshend.
* *HODDESDON,* M. H - - - - -	1¼	17	
l. to Hertford 4 *m.*			*Amwell.* Daniel Braithwaite, Esq.; and on *l*, Amwell Bury, Major Brown.
Amwell - - - - -	2¼	19¼	
Near Ware, l. to Hertford 2½ *m.*			*Ware.* On *l*, Ware Park, T. H. Byde, Esq.
Cross the New river.			
* *WARE* - - - -	1¾	21	*Wade's Mill.* A mile on *r*, Youngsbury, Daniel Giles, Esq.; and Thundridgebury, J. Hollingsworth, Esq.; on *l*, Sacombe Park, — Caswall, Esq.
l to Stevenage 12¼ *m.*			
Cross the Rib river.			
* Wade's Mill - - -	1¾	22¾	*Collier's End.* A mile beyond, on *l*, at Old Hall Green, St. John's College, erected for the education of Roman Catholics.
Collier's End - - -	2	24¾	
½ *m. farther, r. to Standon* 2 *m. London to* *STANDON* 27¼ *m.*			
* Puckeridge - - -	1¾	26½	*Puckeridge.* A mile beyond, on *l*, Hamels, the late John Mellish, Esq., now — Shaw, Esq.
r. to Cambridge 24½ *m.*			
Cross the Rib river.			
* Buntingford - - -	4½	31	*Buntingford.* On *l*, Aspenden Hall, — Boldero, Esq.
Chipping - - - -	1½	32½	*Chipping.* On *r*, Widial Hall, Gen. Gwynne.
Buckland - - - -	1¼	33¾	*Buckland.* On *r*, Newsells, Lord Selsey; and farther to the *r*, near Barkway, Cocken Hatch, Sir Fr. Willes, Bart.
* *ROYSTON* - - -	3¾	37½	
l. to Baldock 8½ *m.; r. to Cambridge* 13¼.			*Kneesworth.* Kneesworth House, Lady Nightingale.
Kneesworth, *Cambridgeshire* - - -	2¼	39¾	*Arrington.* A mile and a half beyond, on *r*, Wimpole Hall, Earl of Hardwicke; and two miles farther, on *l*, at Stowe, Stowe Hall, Dr. Thompson.
* Arrington - - -	4¼	44	
* Caxton - - - -	5¼	49¼	
1¼ *m. farther, l. to St. Neot's* 7 *m.; r. to Cambridge* 10¼.			
Papworth St. Everard -	3	52¼	*Papworth St. Everard.* Papworth House, Ch. Madryll Cheere, Esq.
A mile farther, l. to Potton 11 *m.; r. to St. Ives* 6.			
Godmanchester, *Huntingdonshire* - - -	5½	57¾	*Godmanchester.* On *l*, late Gen. Clarke. Godmanchester was anciently a Roman city, called Durosiponte. In the time of the Saxons it was the see of a Bishop, and had a Castle built by Gorman, a Danish King, whence the town derived its name.
r. to Cambridge 14¾ *m.; to St. Ives* 5½; *l. to St. Neot's* 8.			
Cross the Ouse river.			
* *HUNTINGDON,* M. H. - - - - - -	1	58¾	*Huntingdon.* On *l*, Hinchinbrooke, Earl of Sandwich; and the Views, — Sharpe, Esq. Huntingdon was the birth-place of Oliver Cromwell.

r. to Ramsey by Ripton Regis 9¾ *m.; by Warboys* 10; *l. to St. Neot's by Buckden* 10; *and to Thrapston* 16½.		
Great Stukeley - - -	2¼	61
Little Stukeley - - -	¾	61¾
Alconbury Hill, *Wheat Sheaf* - - - - -	2¼	64
☞ Here you join the great North road, as measured from Hicks's Hall through Barnet, and the mile-stones are numbered agreeably to that admeasurement, see p. 180.		
Norman's Cross, *p.* 180	8	72
☞ Here a road branches off on *r.* to Peterborough, Lincoln, Hull, and most of the places in Lincolnshire, and in the East Riding of Yorkshire. See p. 238.		
Brotherton, *Yorkshire, p.* 180 *to* 182 - -	102½	174½
* *NORTHALLERTON*, M. H. *Durham, p.* 228 *to* 229 - -	53½	228
MUSSELBURGH, Edinburghsh. p. 222 *to* 225 - - - -	161¼	389¼
Cross the Esk river.		
Porto Bello - - - -	2¼	391½
½ *m. farther, l. to Edinburgh* 2½ *m.; r. to*		
LEITH, King's Arms	2¾	394¼
* EDINBURGH, *General Post-Office* -	2	396¼

Little Stukeley. Rev. Dr. Torkington.

LONDON to HITCHIN, by HERTFORD and STEVENAGE.

* *To HODDESDON*, M. H. *Herts, p.* 248 -	—	17
Through the town, turn short on *l.* to		
Hertford Heath - -	2¼	19¼
Hertford Hospital - -	1¼	20½
r. to Ware 2½ *m.*		
Cross the river Lee.		
* *HERTFORD* - -	½	21
l. to Barnet 13 *m.*		
Cross the Maran river.		
l. to Hatfield 7¼ *m.*		
Waterford - - - -	2	23
Stapleford - - - -	1½	24½
Watton, *entrance of* -	1¾	26¼
r. to Ware 6 *m.*		
Bragbury End - - -	2½	28¾
Broadwater - - - -	2	30¾
☞ Here you join the great North road, as measured through Barnet. See p. 179.		
l. to Hatfield 9¾ *m.*		
* *STEVENAGE* - -	2¼	33
r. to Baldock 5¾ *m.*		
Little Wymondley - -	2	35
* *HITCHIN* - - -	2¼	37¼

☞ *At Stevenage this road joins the North and North-west roads through Barnet and Hatfield; and at Hitchin falls into the road from Barnet to Bedford. See p.* 195.

Hoddesdon. A mile and a half beyond, on *r*, Haley Bury, Wm. Walker, Esq.

Hertford. Near, on *l*, Balls, Lord J. Townshend; on *l.* of Hertford, Brickendonbury, — Morgan, Esq.; Hartingford Bury, ———; and Bayford Bury, Wm. Baker, Esq. At Hertford, the Castle, now East-India Company's College for Cadets. Beyond, on *r*, Ware Park, late T. H. Byde, Esq.

Waterford. On *l*, G. R. Emmot, Esq.; and farther, one mile and a half on *l*, Cole Green, Earl Cowper.

Watton. Before, on *r*, Woodhall Park, Sam. Smith, Esq. Between Watton and Bragbury End, on *r*, Frogmore Hall, Sir T. Durand, Bart.; and Aston Hall, Alex. Irwin, Esq.

Broadwater. W. Whittington, Esq. On *l.* of Broadwater, Knebworth Lodge, Wm. Johnson, Esq.; and Knebworth Place, J. Morgan, Esq.; on *r*, Sheephall Bury, Michael Heathcote, Esq.

Hitchin. The Priory, D. Ratcliffe, Esq. On *l*, Offley Place, Sir R. Salusbury, Bt.

LONDON to LYNN, by CAMBRIDGE and ELY, continued to HUNSTANTON and BURNHAM MARKET, (N. M.)

* *To* Puckeridge, *Hertfordshire, p.* 248 - -	—	26½
Braughing - - - -	¾	27¼
Hare Street - - - -	3¼	30½
* Barkway - - - -	4	34½
Barley - - - - -	2½	37
3½ *m. farther, l. to Royston* 4½ *m.; r. to Newmarket* 22.		
Foulmere, *Cambridgesh.*	5	42
4 *m. farther, l. to Royston* 10½ *m.*		
Trumpington - - -	6¾	48¾
r. to Saffron Walden 15½ *m.*		
* *CAMBRIDGE* - -	2¼	51
r. to Linton 11 *m.; to Newmarket* 13.		
Cross the river Cam.		
l. to St. Neot's 17 *m.; and to Huntingdon* 15¾.		
Milton - - - - -	3¼	54¼
Stretham Bridge - -	7	61¼
Cross the Ouse river.		
Stretham - - - -	1½	62¾
* ELY - - - - - -	4¼	67
l. to St. Ives by Earith 17 *m.; to Huntingdon by Chatteris* 27 *; and to Wisbeach* 28¼*; r. to Newmarket* 13½*; and to Mildenhall* 16¼.		
Chittisham, T. G. - -	2	69
Woodhouse - - - -	1	70
Littleport - - - -	2	72
Littleport Bridge - -	1	73
Cross the Ouse river, and enter Norfolk.		
Brandon Creek Bridge, *Norfolk* - - - -	3	76
Southery Ferry - - -	1¼	77¼
Southery - - - -	¾	78
Modney Bridge - - -	1¾	79¾
Cross Sams Cut Drain.		
Hilgay - - - - -	1¼	81
Cross the Stoke river, and Roxham Drain.		
Fordham - - - -	1	82
Denver - - - - -	1¼	83¼
* *DOWNHAM MARKET* - - -	1¼	84½

Braughing. On *l*, Hamels, the late J. Mellish, Esq., now — Shawe, Esq.

Hare Street. On *r*, — Boldero, Esq. Between two and three miles beyond Hare Street, on *l*, Widiall Hall, — Ellis, Esq.

Barkway. Beyond, on *r*, Cocken Hatch, Sir Francis Willes, Bart.; on *l*, Newsells, Lord Selsey.

Barley. On *r*, Great Heydon, Sir P. Seame, Bart.

Trumpington. F. Pemberton, Esq., and N. Wedd, Esq.

Cambridge, celebrated for its University, is seated on the river Cam. It is governed by a Mayor, and contains fourteen parishes; the houses are generally old, and the streets narrow but well paved. The market place consists of two spacious oblongs united together, in which is a conduit constantly running. Excepting the University, the Town-Hall and the Shire-House are the only buildings of note. The County Gaol is the gate-house of an ancient castle, built by William the Conqueror.

Milton. On *r*, Sam. Knight, Esq. Four miles beyond Milton, on *r*, Denny Abbey.

Ely. Beyond, on *r*, Newberry, E. Tattersall, Esq.

Southery. On *l*, William Creasy, Esq.

Hilgay. Near, on *r*. of the Windmill, Woodhall, — Jones, Esq.

Denver. On *r*, Ruston Hall, Richard Pratt, Esq. Beyond Denver, on *r*, Crow Hall, T. Dering, Esq.

Downham Market. — Say, Esq. Downham is noted for the prodigious quantity of Butter which is brought hither, and sent up the Ouse to Cambridge, whence it is conveyed to London by waggons, and known there by the name of Cambridge Butter.

l. to Wisbeach 13 *m.; r. to Swaffham* 14¾.			*Stow Bardolph.* On *r*, Stow Hall, Thomas Hare, Esq. A mile beyond Stow Bardolph, on *l*, Wallington Hall, Henry Bell, Esq.
Stow Bardolph - - -	2½	87	
Runcton - - - - -	1¾	88¾	*Runcton.* A mile and a half beyond, on *l*, at Watlington, Watlington House, John Read, Esq.
2¼ *m. farther, r. to Stoke Ferry* 9¼ *m.*			
Cross the Setchy river.			
Setchy - - - - -	3¼	92	
West Winch - - -	1¼	93¼	
Hardwick - - - -	1¼	94½	*Castle Rising.* On *r*, the ruins of the Castle, Charles Howard, Esq.
r. to Swaffham 13½ *m.*			
* *LYNN, Cross* - -	1¼	95¾	*Sandringham Lodge.* On *r*, Sandringham Hall and Park, H. H. Henley, Esq.
Gaywood - - - -	1¼	97	
r. to Norwich by Gayton and East Dereham 40½ *m.*			
South Wootton - -	1½	98½	*Darsingham.* — Hammond, Esq.
r. to Fakenham 19 *m.*			
Castle Rising - - -	2	100½	*Ingoldsthorpe.* On *r*, Mount Amelia, Rev. W. Davy, and Richard Ayton Lee, Esq.; on *l*, Old Hall, — Foster, Esq.
Sandringham Lodge -	2½	103	
Darsingham - - -	1¾	104¾	
Ingoldsthorpe - - -	1½	106¼	
Snettisham - - - -	1	107¼	*Snettisham.* On *r*, Nicholas Styleman, Esq.
r. to Tring 3¼ *m.; thence to Dorking* 2¼*; thence to Burnham Market* 5¼.			
London to			*Heacham.* On *r*, Edmund Rolfe, Esq.
* *BURNHAM MARKET* 118 *m.*			*Hunstanton.* On *r*, Hunstanton Hall, Rev. Armine Styleman. Near Hunstanton Cliff, a bathing seat of Lord Castlecoote. On the Cliff, a Light-house.
Heacham - - - -	2½	109¾	
Hunstanton - - - -	3	112¾	
l. to Hunstanton Light-house and Cliff ½ *m.*			
Holme next the Sea -	1¾	114½	*Thornham.* On *r*, G. Hogg, Esq.
Thornham - - - -	2	116½	*Brancaster*, formerly a Roman station, called Brannodunum, is remarkable for a Malt-house built of stone, supposed to be the largest in the kingdom.
Titchwell - - - -	1¼	117¾	
Brancaster - - - -	1	118¾	
r. to Docking 4½ *m.*			
Burnham Depdale, *end*	2¼	121	
* *BURNHAM MARKET* - - - - -	2½	123½	*Burnham Market.* Lady Camelford.

LONDON to BURNHAM MARKET, by LYNN and GREAT BIRCHAM, continued to WELLS, (N. M.)

* *To LYNN, Norfolk, above* - - - - -	—	95¾	*Lynn* is seated on the Ouse, and supplies most of the inland counties with Coals, Timber, Wine, &c.; and in return it receives, for exportation, Malt, Corn, &c.
Gaywood - - - -	1¼	97	
r. to Norwich by Gayton and East Dereham 40½ *m.*			
South Wootton - -	1½	98½	*South Woolton.* A mile beyond, on *r*, Rising Lodge, C. Howard, Esq.

l. to Castle Rising 2 m.		
Hillington - - - -	$5\frac{1}{4}$	$103\frac{3}{4}$
Direction Post - - -	$\frac{1}{2}$	$104\frac{1}{4}$
r. to Fakenham $13\frac{1}{4}$ m.		
Flitcham - - - -	$\frac{1}{2}$	$104\frac{3}{4}$
Great Bircham - - -	$4\frac{1}{2}$	$109\frac{1}{4}$
Bircham Newton - -	$1\frac{1}{4}$	$110\frac{1}{2}$
l. to Docking 2 m.; thence to Burnham Market $5\frac{1}{4}$. London to		
* *BURNHAM MARKET $117\frac{3}{4}$ m.*		
Near Stanhoe, l. to Docking 3 m.; a little farther, r. to New Walsingham $8\frac{1}{2}$.		
Stanhoe Ale House, *end of the Village* -	$3\frac{1}{4}$	$113\frac{3}{4}$
* *BURNHAM MARKET* - - - - -	$3\frac{1}{2}$	$117\frac{1}{4}$
r. to Fakenham 10 m.; and to New Walsingham $7\frac{1}{2}$; l. to Hunstanton Cliff $11\frac{1}{4}$.		
Burnham Overy - -	$\frac{3}{4}$	118
Holkham New Inn -	$1\frac{1}{2}$	$119\frac{1}{2}$
Holkham Staith - -	2	$121\frac{1}{2}$
* WELLS - - - -	$1\frac{1}{2}$	123

Hillington. On *r.* of the Direction Post, Belle Mount, ——; on *l*, Hillington, Sir M. B. Folkes, Bart.

Flitcham. Two miles beyond, on *l*, Anmer Park, James Coldham, Esq.

Bircham. About a mile beyond Bircham Newton, on *r*, Mount Ida, Sir Henry Lambert, Bart.

Stanhoe. On *r*, opposite the turning to Docking, Barwick House, William Hoste, Esq. On *l.* of Stanhoe, Stanhoe Hall, Edw. Rolfe, Esq.

Burnham Market. Lady Camelford.

Holkham New Inn. On *r*, Holkham House and Park, Thomas William Coke, Esq.

LONDON to WELLS, by LYNN, HILLINGTON, WEST RUDHAM, and SOUTH CREAK, (N. M.)

* *To LYNN, Norfolk, p. 251* - - - -	—	$95\frac{3}{4}$
Hillington Direction Post, *p. 251 and 252*	$8\frac{1}{2}$	$104\frac{1}{4}$
Cottage, *on Pedlar's Way* - - - - -	$2\frac{1}{2}$	$106\frac{3}{4}$
Harpley - - - - -	1	$107\frac{3}{4}$
West Rudham - - -	$2\frac{1}{4}$	110
East Rudham - - -	$\frac{3}{4}$	$110\frac{3}{4}$
Forward to Fakenham $6\frac{3}{4}$ m.; r. to Swaffham 13; l. to		
South Creak - - -	$5\frac{1}{2}$	$116\frac{1}{4}$
r. to Fakenham 6 m.; l. to		
The Swan - - - -	$\frac{1}{2}$	$116\frac{3}{4}$
Forward to North Creak $\frac{3}{4}$ m.; thence to Burnham Market $3\frac{3}{4}$. London to		
* *BURNHAM MARKET $121\frac{1}{4}$ m.*		
l. to Docking 7 m.; turn on r.		
$\frac{1}{2}$ m. beyond the Swan, r. to New Walsingham $4\frac{1}{2}$ m. London to		
* *NEW WALSINGHAM $121\frac{3}{4}$ m.*		
South Gate, at Holkham Park - - -	3	$119\frac{3}{4}$
r. to New Walsingham 4 m.; l. to Burnham Market $3\frac{3}{4}$ m.		
* WELLS - - - -	3	$122\frac{3}{4}$

West Rudham. On *l*, Houghton Hall, Earl of Cholmondeley.

East Rudham. Two miles beyond, on *l*, Rudham Lodge, Marquis Townshend.

Holkham Park and House, Thomas William Coke, Esq.

LONDON to FAKENHAM, by LYNN, HILLINGTON, and EAST RUDHAM, (N. M.)

* *To LYNN, Norfolk, p.* 251 - - - -	—	95¾
East Rudham, *p.* 252 -	15	110¾
r. to Swaffham 13 *m.; l. to Wells* 12; *and to Burnham Market* 10½.		
Dunton, *Direction Post*	3¾	114½
* *FAKENHAM* - -	3	117½

East Rudham. A mile and a half beyond, on *r*, the Ruins of Coxford Abbey.

Dunton Guide Post. On *r*, Dunton Hall, Thos. William Coke, Esq.

LONDON to WISBEACH, through ROYSTON, CAMBRIDGE, ST. IVES, CHATTERIS, and MARCH, MAIL COACH ROAD, continued to LYNN REGIS.

**To ROYSTON, Hertfordshire, p.* 248 -	—	37½
Melbourn, *Cambridgeshire* - - - - -	3¼	40¾
Harlston - - - -	4½	45¼
1½ *m. farther, r. to Ware* 26 *m.*		
Trumpington - - -	3¼	48½
r. to Saffron Walden 15½ *m.*		
* *CAMBRIDGE* - -	2¼	50¾
r. to Linton 11 *m.; to Newmarket* 13.		
Cross the river Cam.		
r. to Ely 16 *m.; l. to St. Neots* 17.		
Girton - - - - - -	3	53¾
Lolworth - - - - -	3½	57¼
* Fenny Stanton, *Huntingdonshire* - - -	3½	60¾
l. to Huntingdon 5½ *m.*		
* *ST. IVES* - - -	2	62¾
Beyond St. Ives, r. to Ely by Earith 16½ *m.*		
Near Somersham, l. to Huntingdon 8½ *m.*		
Somersham - - - -	5¾	68½
Chatteris Ferry - -	5	73½
Cross the river Nen, and enter the Isle of Ely, Cambridgeshire.		
* Chatteris, *Cambridgeshire* - - - - -	2	75½
r. to Ely 12 *m.; 2 m. farther, l. to Huntingdon* 14.		
Doddington - - - -	4	79½
Wimblington - - -	1½	81
* *MARCH* - - - -	3¾	84¾
Cross the river Nen.		
Guyhurn, *or* Gyhum Ferry - - - - -	4	88¾
* *WISBEACH* - -	4¼	93
r. to Downham 13 *m.; l. to Holbeach* 13½.		
Cross the river Nen, and enter Norfolk.		
Walsoken, *Norfolk* -	1¼	94¼
r. to Wallington.		
West Walton - - -	2	96¼
Walpole St. Peter - -	1¾	98
Terrington St. John -	1¼	99¼
Islington - - - -	4	103¼
St. Germain's - - -	1	104¼
Cross the Ouse river.		
* *LYNN REGIS* - -	4¼	108½

St. Ives. Here Oliver Cromwell rented a farm, before he was chosen member for Cambridge; a Barn is now standing, supposed to have been built by him.

March. In 1730, while the road was making from March to Wisbeach, two Urns were found, in one of which were several pieces of silver, near 2000 years old.

Walpole St. Peter. H. H. Townshend, Esq., and R. Cony, Esq.

Islington. T. Bagge, Esq.

St. Germain's. J. Hardy, Esq.

LONDON to LYNN REGIS, through ROYSTON, CAXTON, and ST. IVES.

To Papworth St. Everard, *Cambridgeshire, p.* 248 - - - - - -	—	52¼	1½ *m. farther, r. to Cambridge* 10 *m.; l. to Huntingdon* 5¼ *m.*		
A mile farther, l. to Huntingdon 5½ *m.; r. to* Hilton, *Huntingdonshire* - - - - - -	3½	55¾	* *ST IVES* - - -	3½	59¼
			* *LYNN REGIS, as p.* 253 - - - -	45¾	105

LONDON to RAMSEY, continued to WHITTLESEA, CROWLAND, and SPALDING.

* *To HUNTINGDON, Huntingdonshire, p.* 248 - - - - - -	—	58¾
Hartford - - - -	1¼	60
Hartford, T. G. - - -	3¾	63¾
Old Hurst - - - -	¼	64
r. to Somersham 4 *m.; thence to Wisbeach* 24½. *See p.* 253.		
Warboys - - - -	2	66
r. to Wisbeach 25½ *m.*		
RAMSEY - - - -	2¾	68¾
Whittlesea, *Cambridgeshire* - - - - -	8¼	77
Thorney - - - -	4½	81½
CROWLAND, Lincolnshire - - - -	5	86½
Cowbit - - - - -	5	91½
* *SPALDING* - -	2¾	94¼
OR		
* *To HUNTINGDON, Huntingdonshire, p.* 248 - - - - - -	—	58¾
Ripton Regis - - -	3½	62¼
RAMSEY - - - -	6¼	68½
* *SPALDING, as above* - - - - - -	25½	94

Huntingdon is seated on a rising ground, on the river Ouse, over which is a Stone Bridge to Godmanchester. It was formerly a large place, but is much decayed; though it is now governed by a Mayor, and sends two Members to Parliament. Here Oliver Cromwell was born.

Ramsey. On *r*, William Fellows, Esq. Ramsey and Whittlesea are noted for the Meres or Lakes, in their neighbourhood.

Crowland. T. Orby Hunter, Esq., and the Ruins of the Abbey.

Spalding. See page 241.

IX.

GREAT AND DIRECT ROADS

MEASURED FROM

WHITECHAPEL CHURCH,

With the ROADS branching from them to Market and Sea-Port TOWNS.

☞ To find the Distances from the General Post Office, Lombard-Street, add 7 Furlongs 19 Poles, or 1 Mile, to the Distances here given.

LONDON to NORWICH, by EPPING, NEWMARKET, THETFORD, and WYMONDHAM, MAIL COACH ROAD, (N. M.)

To Mile End, *Middlesex*	—	1	*Laytonstone.* Beyond, about a mile on *r*, Wanstead House, the residence of the Prince de Condé; and on *l*, about half a mile, Forest House, Samuel Bosanquet, Esq.
Bow, *Church* - - -	1½	2½	
Cross the river Lea, and enter Essex.			
* Stratford, *Essex* - -	1	3½	*Stratford.* Stratford House, Lord Henniker.
Turn short on l. to Lowlayton 1½ m.; on r. to West Ham ½. Forward to Romford 8¾; l. to	2	5½	*Woodford.* Entering, on *l*, Abel Chapman, Esq., and Mrs. Matthew; on *r*, M. Godfrey, Esq., Geo. Smith, Esq.; and S. Grove, Esq. At Woodford, on *l*, by the Church, Woodford Hall, — Maitland, Esq.; and on *r*, on a distant hill, Claybury Hall, Jas. Hatch, Esq.
Laytonstone - - -	1¼	6¾	
Snaresbrook, *the Eagle*			*Woodford Wells.* Near, on *l*, Higham Hill, J. Harman, Esq.; and Prospect House, John Pearse, Esq.; on *r*, J. C. Jervoise, Esq., and Sir R. Preston, Bart. At Woodford Wells, H. Eggars, Esq.
☞ The Mail Coach runs from Shoreditch Church to Cambridge Heath, T. G., 1 m.; thence to Hackney 1; thence to Lea Bridge, T. G. 1½; thence to Whips Cross, Essex, 2½; and thence to Snaresbrook ¾ m. In all 6¾ m. from Shoreditch Church; exactly the same distance as from Whitechapel Church.			*The Bald Stag.* On *r*, at Woodford Bridge, Ray House, Sir Jas. Wright, Bart., and Luxborough House, Lady Hughes.
Woodford, *entrance of*	¾	7½	*Loughton.* On *r*, Loughton Hall, Miss Whitaker. At Loughton, William Gasken, Esq. A mile beyond Loughton, at Golden Hill, on *r*, Miss Clayes.
Woodford Wells - -	1½	9	
The Bald Stag - - -	1	10	
Loughton, *middle of* -	1½	11½	

* *EPPING*, M. H. -	$5\frac{1}{4}$	$16\frac{3}{4}$	*Epping.* A mile and a half before, on *l*, Copt Hall, John Conyers, Esq.; and near it, Warleys, — Reade, Esq. Near three miles to the *r.* of Epping, Hill Hall, Sir William Smyth, Bart. Through Epping, on *r.* Coopersale, late the Rev. Mr. Abdy. Beyond Epping, in the road to Chipping Ongar, Blake Hall, Capel Cure, Esq.; and Greensteed Hall, Craven Orde, Esq. Two miles beyond Epping, on *l*, Marls, Capt. Blake.
r. to Weald Gullet $2\frac{3}{4}$ m.; thence to Tylers Green 1; thence to Bobbingworth Mill 1; thence to Chipping Ongar $2\frac{1}{2}$. London to			
**CHIPPING ONGAR* 24 *m.*			
Potters Street - - -	$4\frac{1}{2}$	$21\frac{1}{4}$	
* Harlow - - - -	2	$23\frac{1}{4}$	
Sawbridgeworth, *Hertfordshire* - - - -	$2\frac{1}{4}$	$25\frac{1}{2}$	
Spel Brook - - - -	2	$27\frac{1}{2}$	
Cross the Stort river to			
* Hockerill - - - -	$2\frac{1}{2}$	30	*Harlow.* Near, on *l*, Mark Hall, Col. M. Burgoyne; an avenue of trees leading to it. On *r.* of Harlow, J. C. Feake, Esq. Beyond Harlow, on *r*, in a bottom, Pishiobury, Mrs. Milles.
Just before Hockerill a road turns off on l. to Bishop Stortford. London to			
* *BISHOPS STORTFORD* 30 *m.*			
At Hockerill, r. to Dunmow $8\frac{1}{2}$ m.			
* Stanstead, *Essex* -	$2\frac{3}{4}$	$32\frac{3}{4}$	*Sawbridgeworth.* Beyond, on *r*, Hyde Hall, Earl of Roden.
Quendon - - - -	$3\frac{1}{4}$	36	*Spel Brook.* Between Spel Brook and Hockerill, on *l*, at Thorley, Thorley Hall, — Grant, Esq.
Newport - - - -	$2\frac{1}{2}$	$38\frac{1}{2}$	*Hookerill.* Two miles beyond, and three miles to the *r*, Bassingborne Hall, Sir Peter Parker.
A mile farther, r. to Saffron Walden $2\frac{3}{4}$ m.; thence to Little Walden 2; thence to Hadstock $2\frac{1}{2}$; thence to Linton, Cambridgeshire, $1\frac{1}{2}$. London to			*Stanstead.* Near, on *r*, Stanstead Hall, Wm. Heath, Esq.
* *SAFFRON WALDEN* $42\frac{1}{4}$ *m.*			*Quendon.* Beyond, on *l*, Quendon Flats, Henry Cranmer, Esq.
London to			
* *LINTON, Cambridgeshire*, $48\frac{1}{4}$ *m.*			*Newport.* A mile on *r*, Debden Hall, Mrs. Chiswell. Beyond Newport, on *r*, Shortgrove, J. Smith, Esq. Two miles beyond Newport, on *r*, Audley End, Lord Braybroke.
Littlebury - - - -	$3\frac{3}{4}$	$42\frac{1}{4}$	
Little Chesterford - -	$1\frac{1}{2}$	$43\frac{3}{4}$	
Cross the river Cam.			
* Great Chesterford -	1	$44\frac{3}{4}$	
r. to Linton $4\frac{1}{2}$ m. London to			*Little Walden.* Between Little Walden and Hadstock, about two miles to the *r*, in the road to Linton, Waltons, Major Gen. Adeane.
* *LINTON, Cambridgeshire*, $49\frac{1}{4}$ *m.*			*Chesterford* is an ancient Roman station.
A mile farther, l. to Cambridge $10\frac{1}{4}$ m.			
Near Bourn Bridge, l. to Royston 15 m.			
* Bourn Bridge, *Cambridgeshire* - - -	$4\frac{1}{2}$	$49\frac{1}{4}$	*Bourn Bridge.* On *r*, Horse Heath, Lord Mountford.

A little farther, l. to Cambridge 6½ m.; r. to Linton 4½.			*Newmarket Heath.* Beyond, Valley Home, Sir Hedworth Williamson, Bart.; on *l.* are Gogmagog Hills, Lord Francis Osborne.
Entrance of Newmarket Heath - - - - -	1¼	50½	
Green Man - - - -	4¾	55¼	*Green Man.* Within a mile, on *r*, at West Wratting, Gen. Hall.
Devil's Ditch - - -	3¾	59	
* *NEWMARKET* - *l. to Cambridge 13 m.; 1½ farther, r. to Kenford Bridge, Suffolk, 3; thence to Saxham 5½; thence to Bury St. Edmund's 4. London to*	1¾	60¾	*Newmarket.* About two miles on *r*, at Cheveley, Cheveley Hall, Duke of Rutland.
* *BURY ST. EDMUNDS 74¾ m.* ☞ The Mail Coach goes from Newmarket to Bury 14 m.; thence to Thetford 12; in all 26 m.; a circuitous route.			*In the road to Bury St. Edmund's.* On *r.* of Kenford, Dalham Hall, Sir Gilbert Affleck, Bart.; and farther to the *r*, Owsden Hall, J. Moseley, Esq. Beyond Kenford, on *l*, Cavenham Hall, — Singleton, Esq. On *r.* of Saxham, T. Mills, Esq.; and farther to the *r*, Ickworth Lodge, Earl of Bristol.
Near Red House, l. to Ely 12 m.			
Red House, *Suffolk* - *l. to Mildenhall 3¾ m. London to*	5½	66¼	*Red House.* A mile and a half before, on *l*, Chippenham Park, John Thorpe, Esq.
* *MILDENHALL 70 m.*			
* Barton Mills - - - Cross the Lark river. *l. to Brandon 9 m. r*, over the Heath to	3	69¼	*Barton Mills.* Before, on *l*, at Worlington, Rev. Sir William Cooper, Bart. On *l.* of Barton Mills, at Mildenhall, Sir Charles Bunbury, Bart., and — Rushbrook, Esq.
Elvedon - - - - - - Entrance of Thetford, cross the Little Ouse river.	7	76¼	*Elvedon.* On *r*, Earl of Albemarle.
**THETFORD, Norfolk* *r. to Bury St. Edmund's 12¼ m.; to East Harling 9¼; l. to Watton 12. London to*	3¾	80	*Thetford.* On *r*, Euston Hall, Duke of Grafton. About a mile beyond Thetford, on *r*, Snare Hill, — Redhead, Esq.; and about half a mile farther, Kilverstone Hall, J. Wright, Esq.
EAST HARLING 89¼ m.			
Larling Heath, *Windmill*	7¼	87¼	*Larlingford Heath, Windmill.* A mile before, on *r*, West Harling, ——, Fanes, Esq.
Larlingford - - - - *2¼ m. farther, r. to East Harling 3½ m.*	1	88¼	*Larlingford.* A mile beyond, on *r*, Eccles Hall, D. Miller, Esq.; and farther to the *r*, Quiddenham Hall, Col. Lovelace.
Fettle Bridge - - -	3½	91¾	*Fettle Bridge.* About a mile before, on *r*, Hargham Hall, Mrs. Hare.
* *ATTLEBOROUGH* *r. to New Buckenham 5 m.; l. to Watton 9¾; and to Hingham 5¼. London to*	2¼	94	
HINGHAM 99¼ m.			

Wymondham Common, *Windmill* - - -	3	97
WYMONDHAM, or WYNDHAM, M. H.	3	100
Hetherset - - - -	$3\frac{1}{2}$	$103\frac{1}{2}$
Cringleford - - - -	$2\frac{1}{2}$	106
Cross the Yare river.		
Easton - - - - - -	$\frac{1}{2}$	$106\frac{1}{2}$
Entrance of Norwich, just before the Hospital, r. to Ipswich 41 m.		
* NORWICH, *Market Place* - - - - -	2	$108\frac{1}{2}$

☞ *The Mile-stones from Thetford to Norwich are well adapted for travellers in carriages, having two sides towards the road, not square but slanted, so that the number may be seen at a great distance.*

Wymondham. A mile before, on *l*, R. Burrows, Esq. About two miles to the *l.* of Wymondham, Kimberley Hall, Lord Wodehouse. Two miles beyond Wymondham, on *r*, Stanfield Hall, Isaac Preston, Esq.; Hethel, Sir Thomas Beevor, Bart.; and near it, Ketteringham Hall, Edward Atkins, Esq.

Hetherset. On *l*, John Buckle, Esq., and John Brown, Esq. A mile and a half on *l.* of Hetherset, Melton Hall, Sir John Lombe, Bart. Two miles north of Hetherset, Colney Hall, J. Postle, Esq.

Cringleford. Near, on *r*, Intwood Hall, Hon. H. Hobart; Cringleford Hall, Mrs: Bates; and Keswick Hall, — Gurney, Esq.

Easton. On *l*, Earlham Hall, Bacon Franks, Esq.

LONDON to DUNMOW, by LAYTONSTONE and CHIPPING ONGAR.

To Laytonstone, *Essex, p.* 255 - - - - -	—	$5\frac{1}{2}$
At the Obelisk, l. to Epping $11\frac{1}{4}$ *m.; r. to*		
Woodford Bridge - -	$3\frac{1}{2}$	9
Cross the Roding river.		
* Chigwell - - - -	$1\frac{1}{2}$	$10\frac{1}{2}$
* Abridge - - - -	3	$13\frac{1}{2}$
Pissingford Bridge - -	$2\frac{3}{4}$	$16\frac{1}{4}$
Cross the Roding river.		
Hare Street - - - -	$2\frac{1}{4}$	$18\frac{1}{2}$
**CHIPPING ONGAR*	$2\frac{1}{2}$	21
$\frac{1}{2}$ *m. farther, l. to Epping* 7 *m.; r. to Chelmsford* $10\frac{1}{2}$.		
Moreton End - - -	$3\frac{1}{2}$	$24\frac{1}{2}$
Matching Green - -	$2\frac{1}{2}$	27
Hatfield Heath - - -	3	30
Hatfield Broad Oak -	$2\frac{1}{4}$	$32\frac{1}{4}$
* *DUNMOW* - - -	8	$40\frac{1}{4}$

Woodford Bridge. On *l*, Ray House, Sir James Wright, Bart.; and Luxborough House, ——; on *r*, Claybury Hall, Mrs. Hatch.

Chigwell. Beyond, on *r*, Rolls, Eliab Harvey, Esq.; and a littte farther, on *l*, Woolston, Robert Boodle, Esq.

Abridge. On *l*, Theydon Hall, George Elwes, Esq.; on *r*, Dewes Hall, Rev. Edward Lockwood.

Pissingford Bridge. On *r*, Albyns, J. Abdy, Esq.; and a little farther on, Suttons, Charles Smith, Esq.; on *l*, Hill Hall, Sir Wm. Smyth, Bart.

Hare Street. On *r*, Navestock Hall, Earl Waldegrave; on *l*, Bell House, Hon. Mr. Petre.

Chipping Ongar. Near, on *r*, Kelvedon Hall, John Wright, Esq.; and Myles, Francis Fane, Esq.; on *l*, Maiden Ashes, J. Hughes, Esq.; and Greenstead Hall, Craven Orde, Esq.

LONDON to DUNMOW, by EPPING, continued to THAXSTEAD.

* *To* Harlow, *Essex, p.* 256 - - - -	—	$23\frac{1}{4}$
Sheering Street - -	3	$26\frac{1}{4}$
Hatfield Heath - -	$1\frac{1}{4}$	$27\frac{1}{2}$
Hatfield Broad Oak -	$2\frac{1}{4}$	$29\frac{3}{4}$

Hatfield Broad Oak. New Barrington Hall, Sir John S. Barrington, Bart.

* *DUNMOW* - - -	8	37¾	*Dunmow.* Through the town, on *l*, Sir George Beaumont, Bart.; and a mile farther, Bigwood, Michael Pepper, Esq. Between Dunmow and Great Easton, on *l*, Easton Lodge, Lord Viscount Maynard; and Newton Hall, Lord Henniker.
r. to Chelmsford 12¾ m.; l. to Bishop's Stortford 9.			
Great Easton - - -	2¼	40	
THAXSTEAD - -	4	44	

LONDON to CAMBRIDGE, by EPPING.

* *To* Great Chesterford, *Essex, p.* 256 - -	—	44¾	*Sawston.* On *r*, J. Huddleston, Esq. Two miles beyond Sawston, on *l*, at Great Shelford, W. F. Finch, Esq. and beyond Sawston, at a distance, on *r*, Gogmagog Hills, Lord Francis Osborne.
A mile farther, r. to Newmarket 15 m.; l. to			
Sawston, *Cambridgesh.*	6¾	51½	
Trumpington - - -	2¼	53¾	*Trumpington.* F. Pemberton, Esq., and N. Wedd, Esq.
l. to Royston 11 m.; and to Ware 27¾ m.			
* *CAMBRIDGE* - -	2¼	56	

LONDON to LYNN, by EPPING, NEWMARKET, and BRANDON, (N. M.)

* *To* Barton Mills, *Suffolk, p.* 257 - - -	—	69¼	
Cross the Lark river.			
r. to Thetford 10¾ m.; l. to			
Hobb's Cross - - -	3	72¼	
* Wangford, *Church on the left* - - - -	3	75¼	
* *BRANDON* - - -	3	78¼	
Cross the Brandon, or Little Ouse river, and enter Norfolk.			
r. to Swaffham 14¾ m.			
Weeting All Saints, *Norfolk* - - - -	1¼	79½	
METHWOLD, Windmill - - - - -	4½	84	
Cross the Stoke river.			
* Stoke Ferry - - -	4¼	88¼	
Wereham - - - -	1¾	90	
1½ m. farther, l. to Downham Market 3¾ m. London to			
* *DOWNHAM MARKET 95¼ m.*			
Within ½ a mile of Stradset, r. to Swaffham 9¾ m.; l. to Downham Market 4½.			
Stradset - - - - -	3¼	93¼	
Shouldham Thorpe -	1½	94¾	
Fodderston, *or* Foston -	½	95¼	
Junction of the Downham Road - - -	2¼	97½	
l. to Ely by Downham Market 24 m.			
Cross the Setchy river.			
Setchy - - - - - -	1	98½	
* *LYNN, Cross, p.* 251	3¾	102¼	

Brandon. Beyond, on *r*, on the Little Ouse river, Santon Downham, Earl Cadogan.

Weeting All Saints. Three miles on *l*, at Hockwold cum Wilton, Edward Billingsley, Esq. Beyond Weeting, on *r*, Earl of Montrath.

Methwold. About three miles to the *r*, Didlington Hall, W. H. Wilson, Esq.

Stoke Ferry. About three miles to the *r*, Oxburgh Hall, Sir Richard Bedinfield, Bart.

Wereham. On *l*, Dereham Abbey, Thos. Kett, Esq.

Stradset. About three miles on *r*, Barton Bendish Hall, Sir John Berney, Bart.

Setchy. Within a mile, and a mile to the *l*, at Watlington, Watlington House, John Reid, Esq.

LONDON to WELLS, by NEWMARKET, BRANDON, SWAFFHAM, and FAKENHAM, (N. M.)

* *To BRANDON, Suffolk, p. 259* - - -	—	78¼	*Brandon.* Two miles beyond, on *l*, Earl of Montrath.
Cross the Little Ouse river. *l. to Lynn* 23½ *m.*			
Mundford, *Norfolk* -	4¾	83	*Ickburgh.* On *r*, Lynford Hall, George Nelthorpe, Esq.; West Tofts Hall, S. P. Galweg, Esq.; and Buckenham House, Lord Petre.
Ickburgh - - - -	1	84	
Hilburgh - - - -	3¼	87¼	
* *SWAFFHAM* - -	5¾	93	
r. to East Dereham 12 *m.; l. to Lynn* 14¾ *m.*			
Castle Acre Guide Post *l. to Castle Acre* 1¼ *m. London to*	2¾	95¾	*Hilburgh.* Near, on *r*, Bodney Hall, inhabited by the Nuns of Montarges. At Hilburgh, on *r*, John Micklethwaite, Esq., and Rev. Earl Nelson.
Castle Acre 97 *m.*			
Newton, *George Inn* - *About a mile farther, r. to Fakenham by Litcham* 11½ *; and at the end of another half mile, l. to Rougham* 1¾ *m.; thence to East Rudham* 5½ *; thence, as p.* 252, *to Wells* 12. *London to*	1½	97¼	Two miles beyond Hilburgh, and two miles to the *r*, at South Pickenham, Gen. White.
* *WELLS* 118 *m.*			*Swaffham.* About two miles south west of Swaffham, at Cockley Cley, I. R. Dashwood, Esq. Four miles on *r.* of Swaffham, Nerton Hall, Wm. Mason, Esq.
Weasenham St. Peter -	4¾	102	
* Rainham Hall, *King's Head* - - - - -	3	105	*Castle Acre.* On *l*, West Acre Hall, Anthony Hammond, Esq.; Narford Hall, Brigg Fountaine, Esq.; and Narborough Hall, S. Tyson, Esq. On *l.* of Castle Acre, at West Acre, the Ruins of the Abbey, Thos. Wm. Coke, Esq.
Toft Trees - - - -	1¾	106¾	
Road from Litcham - *r. to Litcham* 7 *m.*	¾	107½	
* *FAKENHAM* - - *l. to Lynn* 21¾ *m.; r. to Foulsham* 8¼ *; and to Holt* 12.	1¼	108¾	
½ *m. from Fakenham, l. to Burnham Market* 9¾ *m.; forward to*			*Weasenham.* Within a mile, on *l*, Weasenham Hall, Mrs. Blackburn.
East Barsham - - -	3	111¾	*Rainham Hall.* Marquis of Townshend.
Houghton in the Dale	1	112¾	
* *WALSINGHAM* - *r. to Norwich by Thursford* 27½ *m.; and by Snoring* 27 *; l. to Docking* 11 *; to Burnham Thorpe* 6¼ *; thence to Burnham Market* 1½. *London to*	¾	113½	*Fakenham.* Near, on *r*, Norton Hall, Lord Petre.
* *BURNHAM MARKET* 121¼ *m.*			*Walsingham.* On *r*, Walsingham Abbey, H. L. Warner, Esq. Walsingham is famous for the Ruins of a Monastery.
Wighton - - - -	2	115½	

Warham Hall - - -	1	116½
Lime Kiln - - - -	1	117½
* *WELLS* - - - -	1	118½
OR, (N. M.)		
To Newton, *Norfolk, p.* 260 - - - -	—	97¼
About a mile farther, l. to Wells by East Rudham 19¾ *m.; and to Fakenham by Weasenham* 10½ *; r. to*		
West Lexham - - -	1½	98¾
East Lexham - - -	1	99¾
Litcham - - - -	1¾	101½
r. to East Dereham 8¼ *m.*		
Tittleshall, *Windmill* -	2	103½
Pattesley Hill - - -	2¼	105¾
Road from Toft Trees -	2¾	108½
l. to Swaffham 14½ *m.; r. to*		
* *FAKENHAM* - -	1¼	109¾
* *WELLS, as in p.* 260 *and the adjoining column* - - - - -	9¾	119½

Warham Hall. Thomas William Coke, Esq.

Wells. On *l*, Holkham Hall and Park, Thos. Wm. Coke, Esq.

East Lexham. Beyond, on *r*, Lexham Hall, J. Hyde, Esq.

Tittleshall. Beyond, on *r*, Goodwick Hall, Thos. Wm. Coke, Esq.

LONDON to HOLT, by NEWMARKET, BRANDON, WATTON, and EAST DEREHAM, continued to CLEY, (N. M.)

* *To BRANDON, Suffolk, p.* 259 - -	—	78¼
r. to Lindford Lodges, *Norfolk* - - - -	4	82¼
West Tofts Hall - -	1¼	83½
Stanford - - - - -	1½	85
Clermont Lodge - -	3	88
* *WATTON* - - -	2¾	90¾
r. to Thetford 12 *m.; and to Hingham* 6¾ *m.*		
Shipdam - - - -	4¾	95½
Market Street - - -	¾	96¼
Westfield Common -	1½	97¾
Lolly Moor - - - -	1	98¾
* *EAST DEREHAM*	2	100¾
l. to Swaffham 12 *m.; r. to Norwich* 16 *; and to Reepham* 10½.		
¾ *m. beyond Dereham, l. to Litcham* 7¾ *m.*		
Direction Post - - -	2	102¾
l. to Fakenham 10¼ *m. London to*		
* *FAKENHAM* 1,13 *m.*		
King's Head - - -	2½	105¼
r. to Reepham 7¼ *m.; l. to Litcham* 7.		
Elmham - - - - - -	¾	106
Guist Bridge - - -	2½	108½
Cross the Wensom river.		

West Tofts Hall. On *l*, S. P. Galweg, Esq.; and farther to the *l*, Lyndford Hall, George Nelthorpe, Esq.

Stanford. On *l*, Buckenham House, Lord Petre.

Clermont Lodge. On *l*, Earl of Clermont; on *r*, Merton Hall, Lord Walsingham.

Shipton. On *r*, the Parsonage, Rev. Mr. Bullock; and a mile and a half to the *r*, Letton Hall, Theophilus Gordon, Esq.

Dereham. Near three quarters of a mile beyond, on *r*, Quebec House, Earl St. John; and about a mile to the *l*, Gressen Hall, John Hill, Esq.

Elmham. On *l*, Elmham Hall, Rich. Milles, Esq.; and farther to the *l*, Elmham Park, Thomas William Coke, Esq.

Guist Bridge. On *l*, Sennowe Lodge, Thos. Wodehouse, Esq. Two miles from Guist Bridge, on *r*, at Wood Norton, W. T. Harwood, Esq.

¼ m. farther, r. to Foulsham 2¼ m. London to			*Melton Park.* On *r*, Sir Edward Astley, Bart.; on *l*, at Thursford, Thursford Hall, Sir Geo. Chadd, Bart.; and Gunthorpe Hall, Charles Collyer, Esq. Quarter of a mile beyond Melton Park, and about a mile to the *r*, Burgh Hall, James Henry Astley, Esq.
FOULSHAM 111 *m.*			
Melton Park, *end of* -	5¼	113¾	
¼ m. farther, r. to Norwich 21 m.; l. to Walsingham 6½.			
Thornage - - - -	2¾	116½	
* *HOLT* - - - -	2¼	118¾	*Holt.* A mile beyond, on *r*, Holt Hall, — Tomlinson, Esq.; and a mile farther, on *l*, Bayfield Hall, Mrs. Jodrel.
r. to Norwich 21¼ m.; to North Walsham 16¼; to Cromer 10; l. to Fakenham 12; to Wells 11¾; and to Blakeney 5¼.			
CLEY - - - - -	4¼	123	

LONDON to HOLT, by NEWMARKET, THETFORD, WATTON, and EAST DEREHAM, (N. M.)

* *To THETFORD, Norfolk, p.* 257 - -	—	80	*Frogs Hall.* About a mile beyond, on *r*, Wretham Park, Lord Paget. Three miles beyond Frogs Hall, and about two miles to the *l*, Buckenham House, Lord Petre.
Croxton - - - - -	2¼	82¼	
Frogs Hall - - - -	2½	84¾	
Tottington - - - -	3½	88¼	
Merton Hall - - -	1¾	90	*Merton Hall.* On *l*, Lord Walsingham; and farther to the *l*, Clermont Lodge, Lord Clermont; on *r*, Thompson Hall, Wm. Tooke, Esq.
* *WATTON* - - -	2	92	
* *HOLT, as p.* 261 *and above* - - - - -	28	120	

LONDON to CROMER, by NEWMARKET, BRANDON, WATTON, and EAST DEREHAM, (N. M.)

* *To EAST DEREHAM, Norf. p.* 261	—	100¾	*Swanton Morley.* On *r*, Elsing Hall, Mrs. Mary Green. A mile beyond Swanton Morley, on *l*, at Billingford, Billingford Hall, R. Dutton, Esq.
Swanton Morley, *Windmill* - - - -	3¼	104	
Cross the Wensom river.			
Bawdeswell, *Bell* - -	3¼	107¼	*Bawdeswell.* On *r*, Bawdeswell Hall, Richard Lloyd, Esq.
l. to Foulsham 3 m. London to			
FOULSHAM 110¼ *m.*			*Reepham.* Beyond, on *r*, Booton Hall, P. Elven, Esq.
r. to Norwich 13½ m. 2½ m. farther, l. to Foulsham 3¾ m.			
REEPHAM, or REPEHAM - -	4	111¼	*Sall Hall.* Edward Hase, Esq.; and about two miles farther to the *l*, Wood Dalling Hall, W. W. Bulmer, Esq.; and about the same distance, at Heydon, Heydon Hall, W. W. Bulmer, Esq.
Beyond Reepham, l. to Cley by Sall and Wood Dalling 16¾ m.			
Sall Hall - - - - -	1¼	112½	
l. to Holt by Heydon and Saxthorpe 10¼ m.; turn short on r. to			

Cawston - - - - - *l. to Holt* 10¾ *m.; r. to Norwich* 11. *A mile farther, r. to Norwich* 10½ *m.; l. to Holt* 10¾.	1½	114	*Cawston.* On *r*, Heveringland Hall, Wm. Fellowes, Esq.
* *AYLSHAM* - - - *l. to Holt* 11½ *m.; r. to Norwich* 11¼; *to Banningham Bridge* 3¼; *thence to North Walsham* 3½. *London to* *NORTH WALSHAM* 125 *m.*	4¼	118¼	*Aylsham.* About a mile beyond, on *l*, at Blickling, Blickling Park, Hon. William Asheton Harbord; and beyond it, Wolterton Park, Lord Walpole. *Ingworth Mill.* Two miles beyond, on *r*, Suffield Hall, Lord Suffield. *Hanworth Green.* On *l*, Hanworth Park, Robert Lee Doughty, Esq.; on *r*, Gunton Hall, Hon. Wm. Asheton Harbord. *Routon Windmill.* On *l*, Felbrigg, late Rt. Hon. Wm. Windham.
Ingworth Mill - - -	1¾	120	*Cromer.* Near, on *l*, Cromer Hall, Geo. Windham, Esq. Cromer is noted for a Lobster fishery, and has a fine beach for bathing. The Church is a handsome pile, built about 1396, of flint and free-stone. The Tower is square, with an embattled top, rising 159 feet in height.
Hanworth Green - -	3½	123½	
Powder Hill - - - *r. to Routon* ¼ *m.*	1½	125	
Routon Windmill - - *r. to Northrepps* 2 *m.*	2	127	
CROMER - - - -	1¾	128¾	

LONDON to CROMER, by NORWICH and NORTH WALSHAM, (N. M.)

* *To* NORWICH, *Norfolk, p.* 258 - -	—	108½	*Norwich.* Between Norwich and Sprowston, on *l*, — Beever, Esq., — Suffield, Esq., J. Harvey, Esq.; and Catton Hall, J. Ives, Esq.
Sprowston - - - -	2¼	110¾	*Sprowston.* On *r*, Sprowston Hall, J. Morse, Esq.; and Rackheath House, Edw. Stracey, Esq. A mile beyond Sprowston, on *l*, Sir Phil. Stephenson, Bart.; and Spixworth Park, Francis Longe, Esq.; on *r*, Beeston Hall, Sir John Micklethwaite, Bart.
Crostwick, *White Horse* Cross Stone Beck.	2½	113¼	*Crostwick.* On *r*, Wroxham Hall, Rev. D. Collyer. A mile and a half beyond Crostwick, on *l*, Belaugh Hall, Lady Durrant.
Horstead Mill - - -	2	115¼	*Horstead Mill.* On *r*, H. P. Watts, Esq.; and Coltishall Hall, C. Ives, Esq.; on *l*, Horstead Hall, W. Batchelor, Esq.
Scottow Common, *Three Horse Shoes* - *At the* 10*th mile-stone, r. to Worstead* 2¼ *m. London to* *WORSTEAD* 120¾ *m.*	2¾	118	*Scottow Common.* On *l*, Scottow Hall, Lady Durrant.
Westwick Hall Park - *r. to Worstead* 1¾ *m.; l. to Aylsham* 6.	1½	119½	*Westwick Hall.* On *r*, J. B. Petre, Esq.; and farther to the *r*, Worstead Hall, Sir Geo. Brograve, Bart.
*NORTH WALSHAM *r. to Happisburgh* 6¾ *m.; to Cromer by Trunch and South and Northrepps* 9¼; *l. to Aylsham* 6¾.	3¼	122¾	*North Walsham.* On *r*, — Ransom, Esq., and — Cooper, Esq. About three miles to the *r.* of North Walsham, Witton Park, Miss Ch. Laura Norris.

Antingham - - - - *l. to Norwich by Felmingham and Spixworth* 15 *m.*	$2\frac{1}{2}$	$125\frac{1}{4}$	*Antingham.* On *r.* R. Baffield, Esq.; on *l.* Suffield Hall, Lord Suffield; and Gunton Hall, Hon. William Asheton Harbord.
Thorpe Market - -	$2\frac{1}{2}$	$127\frac{3}{4}$	
Routon Direction Post -	$1\frac{3}{4}$	$129\frac{1}{2}$	
CROMER - - - -	$2\frac{1}{4}$	$131\frac{3}{4}$	

Another Road to Cromer, by Norwich, (N. M.)

* *To* NORWICH, *Norfolk, p.* 258 - -	—	$108\frac{1}{2}$	
Catton Lodge - - -	2	$110\frac{1}{2}$	
Spixworth - - - - *$1\frac{3}{4}$ m. farther, l. to Aylsham $6\frac{1}{4}$ m.; r. to*	2	$112\frac{1}{2}$	
Maiden Bridge - - -	2	$114\frac{1}{2}$	
Skeyton, *Black Horse* - *r. to Worstead $4\frac{1}{4}$ m.; l. to Aylsham $3\frac{1}{2}$.*	$4\frac{1}{2}$	119	
Felmingham, *King's Head* - - - - - - *About $\frac{1}{2}$ m. farther, l to Aylsham $4\frac{3}{4}$ m.; r. to North Walsham* 2. *London to*	$2\frac{1}{2}$	$121\frac{1}{2}$	
**NORTH WALSHAM* 124 *m.*			
Antingham - - - -	2	$123\frac{1}{2}$	
☞ Here you join the road to Cromer by North Walsham; see above.			
CROMER, above - -	$6\frac{1}{2}$	130	

Spixworth. On *l*, Spixworth Park, Francis Longe, Esq. Two miles beyond Spixworth, on *r*, Frettenham, Lord Suffield; on *l*, Handford Hall, — Wirrell, Esq.

Maiden Bridge. On *r*, of the 7th Mile-stone, Horstead Hall, H. Batchelor, Esq.; on *l*, Stratton Hall, R. Marsham, Esq.

On *l*, of the 9th Mile-stone, John Lubbock, Esq.; and a little farther, on *r*, Scottow Hall, Lady Durrant.

LONDON to HOLT, by NORWICH and AYLSHAM, with a Branch to CROMER, (N. M)

* *To* NORWICH, *Norfolk, p.* 258 - -	—	$108\frac{1}{2}$	
Horsham St. Faith's -	$3\frac{1}{2}$	112	
Newton St. Faith's - -	$1\frac{1}{4}$	$113\frac{1}{4}$	
Hevingham - - - -	$3\frac{3}{4}$	117	
Marsham - - - -	$\frac{3}{4}$	$117\frac{3}{4}$	
**AYLSHAM* - - - *r. to Worstead $7\frac{3}{4}$ m.; to North Walsham $6\frac{3}{4}$; thence to Cromer (as above)* 9. *London to*	2	$119\frac{3}{4}$	
CROMER $135\frac{1}{2}$ *m.*			
l. to Blickling, *Church*	$1\frac{1}{4}$	121	
Blickling Park, *end of* -	$1\frac{3}{4}$	$122\frac{3}{4}$	
Saxthorpe - - - - *l. to Cawston* 5 *m.; and to Walsingham* $12\frac{1}{2}$.	$2\frac{3}{4}$	$125\frac{1}{2}$	
Edgefield Green - -	$2\frac{1}{2}$	128	
**HOLT* - - - -	$3\frac{1}{4}$	$131\frac{1}{4}$	

Horsham St. Faith's. On *r*, Spixworth Park, Francis Longe, Esq.; on *l*, John Day, Esq.

Newton St. Faith's. Two miles beyond, on *r*, Stratton Hall, R. Marsham, Esq.

Hevingham. On *r*, Rippon Hall, Lord Anson.

Marsham. On *r*, Marsham Hall, J. Dashwood, Esq.

Blickling Park. Hon. Wm. Asheton Harbord. A mile beyond Blickling Park, on *r*, Wolterton Park, Lord Walpole; on *l*, Oulton Hall, Coulson Bell, Esq.; and farther to the *l*, at Heydon, Heydon Hall, W. W. Bulmer, Esq.

LONDON to NORWICH, by ROMFORD, CHELMSFORD, COLCHESTER and IPSWICH, MAIL COACH ROAD, (N. M.)

To Mile End, *Middlesex* - - - - -	—	1
Bow, *Church* - - -	$1\frac{1}{2}$	$2\frac{1}{2}$
Cross the river Lea, and enter Essex.		
* Stratford, *Essex* - -	1	$3\frac{1}{2}$
l. to Lowlayton and to Walthamstow; and a little farther, l. to Epping $13\frac{1}{4}$ *m.; r. to West Ham* $\frac{1}{2}$ *m.; thence to East Ham* 2; *thence to Barking* 1. *London to*		
Barking 7 *m.*		
Forward to		
* Ilford, *Bridge* - -	$3\frac{1}{4}$	$6\frac{3}{4}$
Cross the Roding river.		
Chadwell, *White Hart*	$2\frac{1}{4}$	9
The Whalebone - -	1	10
* *ROMFORD*, M. H. -	$1\frac{3}{4}$	$11\frac{3}{4}$
r. to Grays Thurrock $12\frac{1}{4}$ *m.*		
Hare Street - - - -	1	$12\frac{3}{4}$
Brook Street - - -	$3\frac{3}{4}$	$16\frac{1}{2}$
* *BRENTWOOD, Chapel* - - - -	$1\frac{1}{2}$	18
r. to Tilbury Fort $16\frac{1}{2}$ *m.*		
Shenfield - - - - -	1	19
r. to Billericay $4\frac{1}{4}$ *m.*		
Mountnessing Street -	2	21
* Ingatestone - - -	2	23
Margretting Street - -	2	25
r. to Maldon $12\frac{1}{2}$ *m.*		
Stisted - - - - - -	$1\frac{1}{2}$	$26\frac{1}{2}$
Widford - - - - - -	1	$27\frac{1}{2}$
Moulsham - - - - -	$\frac{3}{4}$	$28\frac{1}{4}$
Cross the Can river.		
* *CHELMSFORD* -	$\frac{3}{4}$	29
In the middle of the town, l. to Chipping Ongar $10\frac{1}{2}$; *to Epping* $17\frac{1}{2}$; *to Dunmow* $12\frac{3}{4}$; *and to Braintree* $11\frac{1}{2}$; *r. to*		
Springfield - - - -	$1\frac{1}{4}$	$30\frac{1}{4}$

Stratford. Stratford House, Lord Henniker.

Ilford. A mile before, on *l*, at a distance, see Wanstead House, the Prince De Condé; Cranbrook, Robt. Raikes, Esq.; Highlands, J. Currie, Esq.; and Valentines, late Don. Cameron, Esq.; on *r*, at Barking, Bifrons, S. Ibbetson, Esq.

Romford. Two miles on *l*, Havering Bower, Lady S. Burgess; Marshalls, J. Barwis, Esq.; and Petitts, — Corsellis, Esq. Beyond Romford, on *l*, Gidea Hall, —— — ——; near two miles farther to the *l*, Bedfords, John Heaton, Esq.

Hare Street. On *r*, Hum. Repton, Esq. the celebrated improver of grounds. Beyond Hare Street, on *r*, Hare Hall, late Mrs. Wallinger; and farther to *r*, Breaks Place, — Quinsey, Esq.; beyond which is Hare Lodge, J. M. Grafton, Esq. Near three miles beyond Hare Street, on *l*, Dagnam Park, Sir Richard Neave, Bart.

Brook Street. Near, on *l*, Weald Hall, Chr. Tower, Esq.; and near it, Rocketts, Earl St. Vincent; on *r*, Boyles, — Wallis, Esq.; Ropers, J. Hirst, Esq.; and Warley Place, S. Bonham, Esq.

Brentwood. On *r*, Warley Common, which commands a beautiful prospect. Here are barracks lately built. On the borders of the Common, Thorndon Hall, Lord Petre.

Shenfield. On *l*, Shenfield Place, R. Heatley, Esq.

Mountnessing Street. Near, on *l*, Fitzwater, Thomas Wright, Esq.; and beyond, on *l*, Thoby Priory, Cap. Gardner.

Ingatestone. Beyond, on *l*, Masonett, Mrs. Conyers; and Hyde, Rev. Dr. Disney.

Margretting Street. On *l*, Coptfold Hall, Mrs. Holden; and Writtle Park, C. Nightingale, Esq.; on *r*, C. W. Sydney, Esq., and C. Easton, Esq.

Stisted. On *l*, Hylands, — Long, Esq.

Moulsham. On *r*, Moulsham Hall, Sir H. P. St. John Mildmay, Bart., now pulled down.

Springfield. On *l*, Springfield Place, — Brograve, Esq.; and a little farther, on *r*, Springfield Lyons, situated on a fine eminence, Dow. Lady Waltham.

Boreham Street - -	3	33¼
Hatfield Peverill - -	1¾	35
Cross the Witham river.		
* *WITHAM* - - - *r. to Maldon* 5½ *m.; l. to Braintree* ¾.	2¾	37¾
Riven-Hall End - -	1½	39¼
* Kelvedon - - - - *l. to Coggeshall* 3 *m. London to*	1¾	41
COGGESHALL 44 *m.*		
Cross the Blackwater river.		
Gore Pitt - - - - *4 m. farther, l. to Coggeshall* 4 *m.*	1	42
Stanway - - - - -	5¼	47¼
Lexden - - - - - *l. to Halstead* 11½ *m.*	1¾	49
* *COLCHESTER*, P.O.	1¾	50¾
The Obelisk - - -	¼	51
Cross the Colne river. *r. to Harwich* 20½ *m.*		
Stratford Bridge, *centre At the Bridge, r. to Dedham* 1 *m. London to*	7¼	58¼
Dedham, *Church*, 59¼ *m.*		
Cross the Stour river, and enter Suffolk. *l. to Hadleigh Obelisk* 6¼ *m.; thence to Bildeston*, P. O. 5¼. *London to*		
* *HADLEIGH, Suffolk*, 64½ *m.* *London to*		
BILDESTON, P. O. 69¾ *m.*		
Cross Green, *Suffolk* -	4	62¼
* Copdock - - - - *l. to Bramford* 3 *m.; thence to Great Blakenham* 3; *thence to Needham* 3¼; *thence to Stow Market* 3½. *London to*	3	65¼
NEEDHAM 74½ *m.* *London to*		
* *STOW MARKET* 78 *m.*		
Hadleigh Guide Post -	3¼	68½
Cross the Orwell river.		
* *IPSWICH, Stones End* *r. to Saxmundham* 20½ *m.*	½	69
l. to Claydon - - -	3½	72½

Boreham Street. Near, on *r*, New House, Wm. Walford, Esq.; on *l*, New Hall, late Luttrell Olmius, Esq.; now a Nunnery.

Hatfield Peverill. On *r*, Hatfield Priory, Peter Wright, Esq.; on *l*, Terling Place, J. H. Strutt, Esq.

Witham. In the town, on *r*, Thomas Kynaston, Esq. Here the present Queen was lodged and entertained on her arrival in England from Mecklenburgh, by the late Lord Abercorn, who at that time possessed this seat.

Wickham. On *r*, Wickham Hill, Rev. R. Porteus; on *l*, at Cheeping Hill, Mrs. Western.

Riven Hall End. On *r*, Braxtead Lodge, late Peter Du Cane, Esq.; and Riven Hall Place, Rev. T. Western.

Kelvedon. On *l*, Feelix Hall, Charles Callis Western, Esq.

Stanway. On *r*, Copford Hall, J. H. Harrison, Esq.; and farther to the *r*, Birch Hall, James Round, Esq.

Colchester. Before, on *l*, see a White House on a Hill, the Parsonage at Mile-end.

Hadleigh. About two miles from Hadleigh, in the road to Bildeston, on *r*, Semer Lodge, G. Archer, Esq.

Copdock. On *l*, Hintlesham Hall, Rich. Savage Lloyd, Esq.

Ipswich. Before, at the second Milestone, on *l*, Chauntry, Chas. Streynsom Collinson, Esq.

Claydon. A mile beyond, on *r*, Shrubland Hall, W. Middleton, Esq. Five miles beyond Claydon, on *r*, Crowfield Hall, Sir W. Middleton, Bart.

l. to Needham 5 m.; thence to Stow Market 3½. London to		
NEEDHAM 77½ m.		
London to		
* *STOW MARKET 81 m.*		
Coddenham Bridge -	2¾	75¼
* Stonham Pye - - -	4¼	79½
½ m. farther, r. to Debenham by Mickfield 3 m. London to		
DEBENHAM 83 m.		
Brockford Street, *Griffin*	4	83½
r. to Eye by Thorndon 5½ m. London to		
EYE 89 m.		
* Thwaite - - - -	¾	84¼
Stoke - - - - - -	1¾	86
Old Black Bull - - -	¾	86¾
At the 4th mile-stone from Brockford, r. to Eye 2 m. London to		
EYE 89½ m.		
Yaxley - - - - - -	1¼	88
1¼ m. farther, r. to Eye 1½ m.; 2¼ m. from Yaxley, l. to Botesdale 6.		
The Waveney River -	3½	91½
Cross the Waveney river, and enter Norfolk.		
* Scole Inn, *or* Osmundeston, *Norfolk* - -	¼	91¾
r. to Harleston 7 m.; l. to Diss 2½. London to		
* *DISS 94¼ m.*		
Dickleburgh, *Windmill* - - - - - -	2½	94¼
Titshall Green, *Windmill* - - - - - -	2¼	96½
Stratton St Mary - -	4	100½
Stratton St. Michael, *Snapper Lane* - -	1	101½
Bird in Hand - - -	1¼	102¾
Newton Flotman - -	1⅜	104½
Harford Bridge, T. G. -	4¼	108¾
l. to New Buckenham 13¼ m.		
Cross the river Yare.		
Entrance of Norwich, near the Hospital, l. to Wymondham 8½ m.		
* NORWICH, *Market Place* - - - - -	2¼	111

Stoke. Beyond, on *l*, Thornham Hall, Dow. Duchess of Chandos.

Yaxley. On *r*, Broome Hall, Marquis Cornwallis; and farther to the *r*, Hoxne Hall, Thos. Maynard, Esq.

The Scole Inn is much admired for fine carved work, and images as large as life. A mile and a half beyond Scole Inn, on *l*, Thelton Hall, Thomas Havers, Esq.

Titshall Green. On *r*, Wm. Bonne, Esq.

Newton Flotman. On *r*, Shottesham Park, Robert Fellowes, Esq. Three miles beyond Newton Flotman, on *r*, Dunston Hall, Mrs. Long; and a mile farther, on *l*, Mangreen Hall, Miss Churchman.

LONDON to TILBURY FORT, by ROMFORD, (N. M.)

* *To ROMFORD, Essex, p. 265* - -	—	11¾
In the middle of the town, *r.* to		
Hornchurch, P. O. - -	2¼	14
Upminster, P O. - -	1½	15½
r. to Corbet's Tye, P. O.	1	16½
¾ m. farther, l. to North Ockendon, P. O. *1 m; thence to South Ockendon 1¾; or, r. to*		

Hornchurch. About a mile on *l*, Nelms, J. Yeldham, Esq.

Upminster. New Place, Sir James Esdaile; and a mile beyond it, Cranham Hall, late Gen. Oglethorpe.

Corbet's Tye. Near, on *r*, Great Gains, Peter Esdaile, Esq.; and Hackton Hill, J. Baker, Esq. A mile beyond Corbet's Tye, on *l*, Stubbers, Wm. Russell, Esq.

South Ockendon, P. O.	$3\frac{1}{4}$	$19\frac{3}{4}$
$\frac{1}{2}$ m. before Stifford, r. to London through Dagenham 20$\frac{1}{4}$ m.		
Stifford, P. O. *Dog and Partridge* - - - -	2	$21\frac{3}{4}$
Forward to Horndon on the Hill 5$\frac{3}{4}$ m.; r. to		
Road to Grays Thurrock	2	$23\frac{3}{4}$
London to Grays Thurrock 24 m.		
Little Thurrock - -	1	$24\frac{3}{4}$
Chadwell, T. G. - -	$1\frac{1}{2}$	$26\frac{1}{4}$
Forward to Herndon on the Hill; r. to		
West Tilbury, T. G. -	$\frac{1}{2}$	$26\frac{3}{4}$
Tilbury Fort, *Ferry House* - - - - -	$1\frac{1}{2}$	$28\frac{1}{4}$
OR,		
To The Whalebone, *Essex, p.* 265 - -	—	10
Forward to Romford 1$\frac{3}{4}$ m.		
Turn short on the *r*, and at the 11th mile-stone keep to the *r.* to		
Dagenham, P. O. *Bull* -	$2\frac{3}{4}$	$12\frac{3}{4}$
Rainham, P. O. *Phœnix*	$2\frac{1}{4}$	15
Wennington, P. O. *Crown and Cushion* -	$2\frac{1}{4}$	$16\frac{3}{4}$
Forward to Purfleet 1$\frac{1}{4}$ m. London to Purfleet 18.		
A little before Aveley, l. to the 18th mile-stone, l. to Hornchurch; r. to		
Aveley, P. O. *Crown and Cushion* - - -	$1\frac{3}{4}$	$18\frac{1}{2}$
r. to Purfleet 1$\frac{1}{4}$ m. Forward to		
Stifford, P. O. *Dog and Partridge* - - -	$2\frac{1}{4}$	$20\frac{3}{4}$
Tilbury Fort, *as in the adjoining column* -	$6\frac{1}{2}$	$27\frac{1}{4}$
OR,		
To Wennington, P. O. *Crown and Cushion*	—	$16\frac{3}{4}$
Forward to		
Purfleet - - - - - -	$1\frac{1}{4}$	18
Stone House - - -	2	20
Road to Grays Thurrock	$1\frac{3}{4}$	$21\frac{3}{4}$
Tilbury Fort, *as in the adjoining column* -	$4\frac{1}{2}$	$26\frac{3}{4}$

South Ockendon. Between South Ockendon and Stifford, on *r*, Bell House, Sir Thos. Lennard, Bart.; on *l*, Ford Place, Zach. Button, Esq.

West Tilbury. The Parsonage, Rev. Sir Adam Gordon, Bart.

Tilbury Fort was planned by Sir Martin Beckman, chief engineer to Charles II.; it was intended to be a pentagon, but the bastion next the water was never built. Here is likewise a high Tower, called the Block House, said to have been built in the reign of Queen Elizabeth.

LONDON to ROCHFORD, continued to GREAT WAKERING, with a Branch to SOUTH END.

To Shenfield, *Essex, p.* 265 - - - - -	—	19
l. to Chelmsford 10 m.; r. to		
* *BILLERICAY* - -	$4\frac{1}{4}$	$23\frac{1}{4}$
South Green - - -	1	$24\frac{1}{4}$
Cray Hill - - - -	$2\frac{1}{2}$	$26\frac{3}{4}$
Wickford - - - -	$2\frac{1}{4}$	29
Raleigh - - - - -	$4\frac{3}{4}$	$33\frac{3}{4}$
r. to South End 8$\frac{1}{2}$ m.; l. to		
Hockley - - - - - -	$2\frac{1}{4}$	36
* *ROCHFORD* - -	$3\frac{3}{4}$	$39\frac{3}{4}$
Sutton - - - - - -	$1\frac{1}{4}$	41
Near South Church, r. to South End $\frac{1}{2}$ m. London to		
South End 41$\frac{1}{2}$ *m.*		
South Church - - -	$3\frac{1}{4}$	$44\frac{1}{4}$
North Shoebury - -	$1\frac{3}{4}$	46
Great Wakering - -	$1\frac{3}{4}$	$47\frac{3}{4}$

LONDON to SOUTH END, (N. M.)

To Aveley, P. O. *p.* 268	—	18½
Stifford, P. O. *Dog and Partridge* - - -	2¼	20¾
Or, to Stifford (p. 268) 21¾ *m.*		
r. to Grays Thurrock 2¼ *m.*		
Baker's Street, T. G. -	2½	23¼
r. to Chadwell 2 *m.*		
Orsett, P. O. - - -	¾	24
* Horndon on the Hill, P. O. - - - - - -	2	26
l. to Brentwood 9¾ *m.; to Billericay* 8.		
Stanford-le-Hope, T. G	¾	26¾
r. to East Tilbury 3¾ *m. and to Tilbury Fort* 5.		
l. to Stanford-le-Hope -	½	27¼
Vange - - - - - -	3¾	31
Pitsey Mill - - - -	2¼	33¼
Hadleigh - - - - -	4½	37¾
Leigh Green - - -	1	38¾
Leigh Elm - - - -	1¼	40
r. to Leigh ¾ *m. London to*		
LEIGH 40¾ *m.*		
Half a mile before Milton Hall, l. to Prittlewell ¾ *m.*		
Milton Hall - - - -	2	42
South End - - - - -	¾	42¾
OR,		
To Raleigh, *Essex, p.* 268 - - - - -	—	33¾
r. to Swan's Green -	1¼	35
Hadleigh - - - - -	1½	36½
South End, *as above* -	5	41½

Aveley. Before, on *l*, the Gate to Bell House, Sir Thomas Lennard, Bart. and about a mile farther, on *l*, the House.

Stifford. Before, on *l*, Ford Place, Zac. Button, Esq. At Stifford, on *l*, — Oliphant, Esq.

Orsett. Richard Baker, Esq.

Hadleigh. Hadleigh Hall, late H. Witham, Esq.

Leigh is a small sea-port, opposite the eastern extremity of Canvey Island and is noted for its Oyster Fishery.

South End is a noted Bathing place.

LONDON to MALDON, continued to BRADWELL.

To Margretting Street, *Essex, p.* 265 - -	—	25
Gallywood Common -	2	27
Great Baddow - - -	2¼	29¼
Danbury - - - -	3½	32¾
Runsells - - - - -	1¼	34
* *MALDON* - - -	3½	37½
Snoreham - - - -	5	42½
r. to Althorne 2½ *m.; thence to Southminster* 3*; and from Althorne to Burnham* 3½. *London to* Southminster 48 *m.* *London to* Burnham 48½ *m.*		
l. to Steeple - - -	4	46½
1¾ *m. farther, r. to St. Lawrence* ¾ *m.; thence to Tillingham* 2. *London to*		

Gallywood Common. On *l*, Moulsham Hall, Sir H. P. St. John Mildmay, Bart., now pulled down.

Great Baddow. James Watson Hull, Esq.

Danbury. Danbury Place, Lewis Disney Fytche, Esq

Burnham. A ferry (Cricksey Ferry) to take passengers and carriages to the Rochford Hundred; whence is a pleasant ride of about seven miles to Rochford. Here is a ferry also to Foulness Island.

Tillingham 51 *m.*			*Bradwell.* Near, the Parsonage, Rev. Mr. Gamble, late Chaplain General of the Forces, &c. &c. This house is so remarkable at sea, that it is considered by the coasting traders as a sea-mark, and is almost as conspicuous as the Roman Temple, now called St. Peter's Chapel, which stands on the sea coast, about two miles north east of Bradwell.
Bradwell - - - -	$4\frac{1}{2}$	51	
OR,			
* *To CHELMSFORD, Essex, p.* 265 - -	—	29	
Great Baddow - - -	$1\frac{1}{2}$	$30\frac{1}{2}$	
* *MALDON, p.* 269 -	$8\frac{1}{4}$	$38\frac{3}{4}$	
Bradwell, *p.*269 *& above*	$13\frac{1}{2}$	$52\frac{1}{4}$	

LONDON to NORWICH, by CHELMSFORD, BRAINTREE, SUDBURY, BURY ST. EDMUND'S, and THETFORD.

* *To CHELMSFORD, Essex, p.* 265 - -	—	29	*Little Waltham.* On *l*, at Great Waltham, W. Tufnell, Esq.
At the end of the town, l. to Epping $17\frac{1}{2}$ *m.; r. to*			*High Garret.* About two miles beyond, on *l*, Gosfield Hall, Marquis of of Buckingham.
Broomfield - - - -	$2\frac{1}{2}$	$31\frac{1}{2}$	*Halstead.* Beyond, on *l*, Dynes Hall, H. Sperling, Esq.
Little Waltham, T. G. -	$1\frac{3}{4}$	$33\frac{1}{4}$	*Parmer's Street.* Beyond, on *r*, at Catley Cross, Hon Capt. Farmer.
l. to Dunmow $8\frac{1}{2}$ *m. London to*			*Bulmer Tye.* A mile beyond, on *l*, Auberies, Thos. Greenwood, Esq. From Bulmer Hill, before Sudbury, a fine view over the town.
* *DUNMOW* $41\frac{3}{4}$ *m.*			*Rodbridge Street.* Between Rodbridge Street and Long Melford, on *l*, Lyston Hall, John Campbell, Esq.
Cross the Chelmer river.			*Long Melford.* Beyond, on *r*, Melford Hall, Sir H. Parker, Bart.; and farther to the *r*, Acton Place, the property and residence of the late William Jennens, Esq., who died in the year 1798, at the age of 100 years. A mile and a half beyond Long Melford, on *l*, Kentwell Hall, R. Moore, Esq.
Blackwater St. Anne's	3	$36\frac{1}{4}$	
Young's End - - -	$1\frac{3}{4}$	38	
* *BRAINTREE, Market Place* - - - -	$2\frac{1}{2}$	$40\frac{1}{2}$	
r. to Colchester $15\frac{1}{4}$ *m.; to Witham* 6; *l. to Dunmow* $8\frac{1}{4}$.			
* Bocking Street - -	$\frac{3}{4}$	$41\frac{1}{4}$	
Cross Blackwater river.			
High Garret - - -	$1\frac{3}{4}$	43	
l. to Haverhill $13\frac{3}{4}$ *m.; and to Sudbury by Castle Hedingham* 13.			
Cross the Colne river.			
* *HALSTEAD* - -	$3\frac{1}{2}$	$46\frac{1}{2}$	
l. to Haverhill 15 *m.; r. to Colchester* $13\frac{1}{2}$.			
Parmer's Street - -	3	$49\frac{1}{2}$	
Bulmer Tye - - -	$2\frac{3}{4}$	$52\frac{1}{4}$	
l. to Castle Hedingham $5\frac{1}{4}$ *m.*			
Cross the river Stour, and enter Suffolk.			
* *SUDBURY, Suffolk*	$2\frac{1}{4}$	$54\frac{1}{2}$	*Bradfield.* Within a mile, on *l*, Coldham Hall, Sir Thomas Gage, Bart. On *r.* of Bradfield, Bradfield Hall, Arthur Young, Esq, secretary to the Board of Agriculture.
r. to Lavenham 7 *m.; l. to*			
Rodbridge - - - -	2	$56\frac{1}{2}$	
* Long Melford, *end of*	$1\frac{1}{2}$	58	
Alpheton, *end of* - -	4	62	
Bradfield - - - -	4	66	

Welnetham, T. G. - - *¾ m. before Bury St. Edmund's, r. to Stow Market 13½ m.*	2½	68½	*Welnetham.* Beyond, on *r*, Rushbrook Hall, Sir Charles Davers, Bart.
* *BURY ST. EDMUND'S* - - - *r. to Ixworth 6½ m.; l. to Newmarket 14 m.*	2½	71	*Bury St. Edmund's.* Near, on *l*, Hardwick House, Sir Thos. G. Cullum, Bart.; and farther to the *l*, Ickworth Lodge, Earl of Bristol.
Fornham St. Martin -	2	73	
Ingham - - - - -	2½	75½	*Fornham St. Martin.* On *l*, B. Howard, Esq.; and farther to the *l*, Hengrave, ———.
Rymer House - - - *r. to Ixworth 5¾ m.; l. to Brandon 8.*	3¾	79¼	
Barnham - - - - Cross the Little Ouse river, and enter Norfolk.	2	81¼	*Ingham.* On *l*, Culford, Marquis of Cornwallis; on *r*, Ampton Park, Lady Calthorpe; and Livermere Hall, Nath. Lee Acton, Esq.
* *THETFORD, Norf.* *l. to Watton and Holt, as p. 262.*	2	83¼	
*NORWICH, *as p. 257 and 258* - - - -	28½	111¾	*Barnham.* On *r*, Euston Hall, Duke of Grafton.

LONDON to NORWICH, by CHELMSFORD, BRAINTREE, SUDBURY, BURY ST. EDMUND'S, IXWORTH, and SCOLE INN.

* *To BURY ST. EDMUND'S, Suffolk, above* - - - - -	—	71	* Scole Inn, *or* Osmundeston, *Norfolk*	¼	93
			* NORWICH, *p. 267*	19¼	112¼
Barton - - - - - -	2¾	73¾			
IXWORTH - - -	3¾	77½			
Stanton - - - - - -	3	80½			
* *BOTESDALE* - - *2¾ m. farther, l. to Palgrave 2 m.; thence cross the Waveney river, to Diss, Norfolk, 1. London to*	5¼	85¾			
**DISS, Norfolk, 91½ m.*					
Sturston - - - - - *½ m. farther, you join the road to Scole Inn, from Ipswich. See p. 267.*	5½	91¼			
The Waveney River - Cross the river, and enter Norfolk.	1½	92¾			

Barton. On *l*, Barton Hall, Sir Charles Bunbury, Bart.

Ixworth. On *r*, Langham Hall, Sir P. Blake, Bart.

Botesdale. On *l*, Redgrave Hall, Adm. Wilson.

Palgrave. Charles Harrison, Esq.

Diss is seated on the left bank of the Waveney river, on the side of a hill; and at the west end of the town is a large muddy Lake, abounding with Eels. Here are manufactures of Sail-Cloth, Linen Cloth, Hose, and Stays. The streets are wide, and well paved.

LONDON to HAVERHILL.

To High Garret, *Essex, p. 270* - - - - *r. to Sudbury by Halstead 11½ m.; l. to*	—	43	*Gosfield.* On *r*, J. G. Sparrow, Esq.; on *l*, Gosfield Hall, Marquis of Buckingham.
Gosfield - - - - -	1¾	44¾	

Swanstreet - - - -	$2\frac{1}{2}$	$47\frac{1}{4}$	*Sibble Hedingham.* On *r*, at Castle Hedingham, the Castle, Lewis Majendie, Esq. The Earls of Oxford resided at the old castle; and here the favourite General of Henry VII. entertained his royal master in a magnificent manner.
r. to Halstead $3\frac{1}{2}$ *m.*			
* Sibble Hedingham - *r. to Castle Hedingham* 1 *m; thence to the Compasses* $2\frac{1}{4}$*; thence to Bulmer Tye* 3*; thence to Sudbury, p.* 270, $2\frac{1}{4}$. *London to*	$\frac{1}{2}$	$47\frac{3}{4}$	
* *SUDBURY, Suffolk,* $56\frac{1}{4}$ *m.*			*Clare.* Clare Priory, William Matthew, Esq.
l. to Great Yeldham - *r. to Tillbury* 1 *m.; thence to Ovington* 2*; thence, cross the Stour river, to Clare* 2. *London to*	3	$50\frac{3}{4}$	*Baythorn End.* Near, on *r*, Baythorn Park, G. Pike, Esq.; and near three miles to the *l*, Moyns, G. Gent, Esq.; farther to the *l*, Bower Hall, — Stephens, Esq.
CLARE, Suffolk, $55\frac{3}{4}$ *m.*			
Ridgewell - - - -	$2\frac{1}{2}$	$53\frac{1}{4}$	
Baythorn End - - -	2	$55\frac{1}{4}$	
Sturmer - - - - -	2	$57\frac{1}{4}$	*Sturmer.* Near the Church, R. P. Todd, Esq.
**HAVERHILL, Suffolk*	$1\frac{1}{2}$	$58\frac{3}{4}$	

LONDON to DISS, by SUDBURY, STOW MARKET, and MENDLESHAM, continued to NEW BUCKENHAM and ATTLEBOROUGH.

* *To SUDBURY, Suffolk, p.* 270 - -	—	$54\frac{1}{2}$	☞ *From Attleborough roads branch on r. to Norwich* $14\frac{1}{2}$ *m.; l. to Thetford* 14, *see p.* 257. *Forward to Hingham* $5\frac{1}{2}$, *thence to East Dereham* $8\frac{1}{4}$, *thence to Aylsham, &c. see p.* 262 *and* 263*; to Holt, &c. see p.* 264.
Chilton Park - - - *$1\frac{1}{4}$ m. farther, l. to Lavenham* 3 *m. London to*	2	$56\frac{1}{2}$	
LAVENHAM $60\frac{3}{4}$ *m.*			
Little Waldingfield - *$1\frac{3}{4}$ m. farther, r. to Bildeston* $3\frac{1}{4}$ *m. London to*	2	$58\frac{1}{2}$	*Chilton Park.* J. Addison, Esq. Between Chilton Park and Little Waldingfield, on *l*, Acton Place, late William Jennens, Esq.; and Holbrook Hall, J. Hanmer, Esq.
BILDESTON $63\frac{1}{2}$ *m.*			
Brent Illeigh - - -	$2\frac{1}{2}$	61	
Kettlebastone - - -	$1\frac{3}{4}$	$62\frac{3}{4}$	*Lavenham.* The Church is worthy the attention of a traveller.
Hitcham - - - -	1	$63\frac{3}{4}$	
Cross Green - - -	$1\frac{1}{4}$	65	*Brent Illeigh.* On *r*, at Milden, M. Burton, Esq.; and at Chedworth, — Pocklington, Esq.
Hoistead Green - -	$1\frac{1}{2}$	$66\frac{1}{2}$	
Great Finborough - -	1	$67\frac{1}{2}$	*Hitcham.* On *l*, Brettenham Hall, ———.
* *STOW MARKET* - *r. to Needham* $3\frac{1}{2}$ *m.; l. to Bury St. Edmund's* $14\frac{1}{4}$.	2	$69\frac{1}{2}$	*Great Finborough.* Finborough Hall, Roger Pettiward, Esq.
Thorney Green - -	$1\frac{1}{2}$	71	*Mendlesham.* Within two miles on *l*, Gipping Hall, Edm. Tyrrell, Esq.
Mendlesham - - -	5	76	*Yaxley.* Beyond, on *r*, Broome Hall, Marquis Cornwallis; and farther to the *r*, Hoxne Hall, Thomas Maynard, Esq.
BrockfordStreet, *Griffin*	1	77	
Yaxley, *p.* 267 - -	$4\frac{1}{2}$	$81\frac{1}{2}$	

1½ *m. farther, l. to* Sturston - - - - -	2½	84	*r. to New Buckenham* ¼ *m.; thence to Norwich* 15¼. *London to* *NEW BUCKENHAM* 93½ *m.* *London to* * NORWICH 108¾ *m.*		
l. to Botesdale 5½ *m.; r. to Scole Inn* 1¾ *m.* Cross the Waveney river, and enter Norfolk.					
Diss Common, *Windmill, Norfolk* - -	1	85	Old Buckenham - -	1¾	95
* *DISS* - - - - -	1	86	* *ATTLEBOROUGH*	3	98
r. to Scole Inn 2½ *m.; l. to New Buckenham by Lopham* 12.					
Shelfanger - - - -	2½	88½			
Winfarthing - - -	1¼	89¾			
Winfarthing Pond - -	1¼	91			
Haugh Farm - - -	1½	92½			
New Buckenham Windmill - - -	¾	93¼			

Diss. Beyond, a mile and a half to the *l*, John Frere, Esq.

Buckenham. Between New and Old Buckenham, on *r*, St. Andrew's Hall, Miss Head.

LONDON to NEW BUCKENHAM, by SUDBURY, BURY ST. EDMUND'S and BOTESDALE.

* *To BOTESDALE, Suffolk, p.* 271 - -	—	85¾	
l. to Redgrave - - -	1¾	87½	*Botesdale.* Between Botesdale and Redgrave, on *r*, Redgrave Hall, Adm. Wilson.
Before Lopham Ford Gate, l. to Garboldisham 2½ *m.; to Harling* 6½.			
Lopham Ford Gate -	¾	88¼	*South Lopham.* Two miles and a half on *l*, at Garboldisham, — Scott, Esq.
Cross the Waveney river, and enter Norfolk.			
South Lopham, *Norfolk*	1¾	90	
r. to Diss 4½ *m.*			*Kenninghall.* Beyond, on *l*, Quiddenham Hall, Col. Lovelace.
North Lopham - -	¾	90¾	
Kenninghall - - -	2¼	93	
NEW BUCKENHAM	4¼	97¼	

LONDON to NEYLAND.

* *To COLCHESTER, Essex, p.* 266 - -	—	51	*Mile End.* The Parsonage, a white House.
Mile End - - - -	1	52	
The Causeway - - -	2½	54½	*Great Horkesley.* On *r*, Horkesley Park, Mrs. Gibbs.
Great Horkesley - -	½	55	
Cross the river Stour, and enter Suffolk.			*Neyland.* On *r*, Tendring Hall, Lady Rowley.
* *NEYLAND, Suffolk*	2	57	

LONDON to ST. OSYTH.

* *To COLCHESTER, Essex, p.* 266 - -	—	51
Greenstead - - - -	1	52
A mile farther, r. to Wivenhoe 2 m. London to Wivenhoe 55 *m.*		
l. to Elmstead Market	3	55
Frating - - - - - -	2	57
St. Osyth - - - - -	5	62

Wivenhoe. On Wivenhoe Heath, Wivenhoe Park, Major Slater Rebow. At Wivenhoe, Wivenhoe Hall, N. Corsellis, Esq., and the famous Oyster beds, producing what are called Colchester Oysters.

Frating. Between Frating and St. Osyth, on *r*, M. Dorrien Magens, Esq.

St. Osyth. The Priory, F. Nassau, Esq.

LONDON to HARWICH.

* *To COLCHESTER, Essex, p.* 266 - -	—	51
Ardleigh - - - -	4¾	55¾
Wignell Street - - -	2½	58¼
¾ *m. farther, l. to Manningtree* 1 *m.; thence to Mistley Thorn* ¾ *m.; and to Harwich, as below. London to*		
* *MANNINGTREE* 60 *m.*		
Or, forward to		
* Mistley Thorn - -	2½	60¾
Bradfield - - - -	2¼	63
Ramsey Street - - -	4¾	67¾
Ramsey - - - - -	½	68¼
Dover Court - - -	1¼	69½
* *HARWICH* - - -	2	71½

Mistley Thorn. On *r*, Mistley Hall, Francis Hale Rigby, Esq. Mistley Thorn takes its name from a large thorn, now destroyed.

Ramsey. On *l*, Michaelstow Hall, Lewis Peak Garland, Esq.

Harwich is situated at the mouths of the Stour and Orwell rivers, and is defended by Landguard Fort, on the Suffolk side of the Orwell river; it has a capacious Harbour and Dock-yard, and is the station of the Packet Boats which sail to Holland, &c. &c.

LONDON to IPSWICH, by ROMFORD, CHELMSFORD, and COLCHESTER, MAIL COACH ROAD, continued by a Mail Coach from IPSWICH to YARMOUTH, through WOODBRIDGE, SAXMUNDHAM, and LOWESTOFT.

* *To IPSWICH, Suffolk, p.* 266 - - -	—	69
Kesgrave - - - -	3¼	72¼
Martlesham - - -	2¾	75
* *WOODBRIDGE* -	1¾	76¾
Melton, T. G. - - -	1½	78¼
r. to Orford 11 *m.*		

Ipswich. On *l*, Rev. Dr. Fonnereau. Beyond Ipswich, on *l*, Red House, M. Edgar, Esq. On *r.* of Ipswich, at Nacton, Orwell Park, Earl of Beverley; and on the opposite bank of the Orwell river, at Woolverston, Woolverston Hall, Charles Berners, Esq.

Kesgrave. Beyond, on *l*, G. Thomas, Esq.

Woodbridge. The Priory, an ancient brick House, south of the Church, Capt. Carthew.

Melton. On *r*, leaving the town, C.

Ufford Street - - -	$1\frac{1}{4}$	$79\frac{1}{2}$	
Petistree - - - -	$1\frac{1}{4}$	$80\frac{3}{4}$	
* Wickham Market -	$\frac{3}{4}$	$81\frac{1}{2}$	
Cross the river Deben.			
l. to Hatchetson $2\frac{1}{2}$ m.; thence to Framlingham $3\frac{1}{4}$. London to			
FRAMLINGHAM $87\frac{1}{4}$ *m.*			
Glenham - - - -	3	$84\frac{1}{2}$	
Stratford St Andrew -	$1\frac{3}{4}$	$86\frac{1}{4}$	
Cross the river Alde.			
Farnham - - - -	$\frac{1}{2}$	$86\frac{3}{4}$	
r. to Snape $2\frac{1}{4}$ m.; thence to Aldborough 5. London to			
ALDBOROUGH 94 *m.*			
$1\frac{3}{4}$ m. from Farnham, r. to Aldborough $6\frac{3}{4}$ m.			
* *SAXMUNDHAM* -	$2\frac{3}{4}$	$89\frac{1}{2}$	
Kelsale - - - - -	$1\frac{1}{4}$	$90\frac{3}{4}$	
* Yoxford - - - -	3	$93\frac{3}{4}$	
r. to Darsham 2 m.; thence to Dunwich 4. London to			
Dunwich $99\frac{3}{4}$ *m.*			
2 m. beyond Yoxford, l. to Norwich by Bungay $27\frac{1}{2}$ m.			
Blythburgh - - - -	$5\frac{1}{2}$	$99\frac{1}{4}$	
Cross the Blythe river.			
At the T. G., *l. to Beccles $9\frac{1}{4}$ m.; a little farther, r. to Southwold $4\frac{1}{2}$. London to*			
SOUTHWOLD 105 *m.*			
* Wangford - - -	3	$102\frac{1}{4}$	
* Wrentham - - -	$3\frac{3}{4}$	106	
Benacre, T. G. - - -	$1\frac{1}{2}$	$107\frac{1}{2}$	
Kessingland - - - -	$1\frac{3}{4}$	$109\frac{1}{4}$	
Pakefield - - - -	3	$112\frac{1}{4}$	
l. to Kirkley, *Church* -	$\frac{1}{2}$	$112\frac{3}{4}$	
* *LOWESTOFT* - -	$1\frac{1}{4}$	114	
Hopton, T. G. - - -	$4\frac{1}{2}$	$118\frac{1}{2}$	
Gorleston - - - -	$3\frac{1}{4}$	$121\frac{3}{4}$	
South Town - - -	1	$122\frac{3}{4}$	
l. to Beccles $13\frac{1}{2}$ m.			
Yarmouth Bridge - -	1	$123\frac{3}{4}$	
Cross the river Yare, and enter Norfolk.			
* *YARMOUTH, Market Cross, Norfolk* -	$\frac{1}{4}$	124	

Rissow, Esq. Beyond Melton, on *l*, Bredfield House, — Jenny, Esq.

Ufford. Near, on *r*, — Ruding, Esq.

Petistree. On *r*, Loudham Hall, Jacob Whitbread, Esq.; and near it, the remains of Campsey Nunnery. Two miles on *r*, Rendlesham House, Lord Rendlesham.

Wickham. On *l*, at Easton, Easton Hall, Earl of Rochford. A mile beyond Wickham, on *r*, — Sheppard, Esq.

Glenham. Beyond, on *r*, Glenham Hall, Dudley North, Esq.

Farnham. On *l*, — Wayth, Esq. A mile beyond Farnham, on *l*, Benhall Lodge, G. Mackay, Esq.

Saxmundham. Near, on *r*, Charles Long, Esq. Beyond Saxmundham, on *l*, E. Fuller, Esq.

Kelsale. A mile beyond, on *l*, T. Trusson, Esq.

Yoxford. On *r*, — Crowfoot, Esq.; on *l*, Yoxford Grove, D. E. Davy, Esq. Cockfield Hall, Sir John Blois, Bart., and — Staunton, Esq. About three miles to the *l*. of Yoxford, Heveningham Hall, Lord Huntingfield. A mile beyond Yoxford, on *r*, Darsham Hall, Lord Rous. Between two and three miles from Yoxford, on *l*, Thorington Hall, G. Golding, Esq.

Blythburgh. Two miles beyond, on *l*, Henham Park, Lord Rous.

Wangford. Beyond, on *l*, — Mainwaring, Esq.

Wrentham. On *l*, Wrentham Hall, — Brewster, Esq.; and near two miles farther to the *l*, Sotterley House, Miles Barne, Esq. A mile beyond Wrentham, on *r*, Benacre Park, Sir Thos. Gooch, Bart.

Benacre, T. G. On *l*, Weston, — Sawbridge, Esq.

Lowestoft. Beyond, Gunton Hall, — Montague, Esq.; on *l*, High House, Thos. Anguish, Esq.

Hopton. Near, on *l*, Somerliton Hall, Sir Thos. Allen, Bart. A mile beyond Hopton, on *l*, Hoblan Hall, — Fowler, Esq.; and farther to the *l*, Broceston Hall, Mrs. Le Grys.

LONDON to YARMOUTH, by SCOLE INN, BUNGAY, and BECCLES.

* *To* Scole Inn, *Norfolk, p.* 267 - - -	—	91¾
l. to Norwich 19¼ *m.; r. to* Billingford Common, *Windmill* - - - -	1	92¾
Thorpe Abbots - - -	1¼	94
Brockdish Street - -	1¾	95¾
Needham, *end of* - -	1¾	97½
HARLESTON - -	1¼	98¾
Reddenhall - - - -	1½	100¼
Wattle Wortwell - -	¾	101
Dove Alehouse - - -	1	102
Buck Alehouse - - -	2	104
Earsham - - - - -	1¼	105¼
Cross the Waveney river.		
* *BUNGAY, Suffolk* - *l. to Norwich* 14 *m.; and to Loddon* 6¼. *London to* Loddon 112½ *m.*	1	106¼
Mettingham - - -	1¾	108
Shipmeadow - - -	1¼	109¼
Barsham - - - -	1	110¼
* *BECCLES* - - - *r. to Lowestoft, Yarmouth, and Blythburgh. l,* cross the Waveney river to Gillingham All Saints, *Norfolk* - - - - *l. to Norwich by Loddon* 16¼ *m.*	1½	111¾
Toft Monks, *White Lion Alehouse* - -	1½	113¼
Hadiscoe - - - -	2¼	115½
St. Olave's Bridge - - Cross the Waveney river.	1½	117
Fritton, *Suffolk* - -	2¼	119¼
South Town - - -	¾	120
☞ *Here you join the road to Yarmouth by Lowestoft; see p.* 275.	5¼	125¼
Yarmouth Bridge - - Cross the Yare river.	1	126¼
* *YARMOUTH, Market Cross, Norfolk* -	¼	126½

Brockdish Street. On *l*, J. Dell, Esq.

Reddenhall. On *l*, Gaudy Hall, Rev. Mr. Holmes.

Dove Alehouse. On *r*, Flixton Hall, Alex. Adair, Esq.

Earsham. On *l*, Earsham House, Joseph Windham, Esq.

Bungay. Two miles on *l*, Ditchingham Park, J. Bedingfield, Esq.; and Hedenham Park, Charles Garney, Esq.; Broom Place, V. Eyre, Esq.; and Broom Hall, Mrs. Fowles.

Gillingham All Saints. On *r*, Gillingham Hall, — Schutz, Esq.; on *l*, Geldestone Hall, Thomas Kerrick, Esq.

Toft Monks. On *l*, Raveningham Hall, Sir Edmund Bacon, Bart.

St. Olave's Bridge. Near, the ruins of Herringfleet Abbey; and Herringfleet Hall, A. Merry, Esq.

Fritton. On *r*, Fritton Hall, S. Palmer, Esq. A mile and three quarters on *r*, Somerliton Hall, Sir Thomas Allen, Bart.

LONDON to YARMOUTH, by SAXMUNDHAM, BLYTHBURGH, and BECCLES.

To Blythburgh, *Suffolk, p.* 275 - - - - Cross the Blythe river. *At the* T. G., *r. to Yarmouth by Lowestoft* 24 *m.; l. to*	—	99¼

Blythburgh is an ancient place, and had formerly a market, but it is now an inconsiderable village.

Bulchamp - - - -	1	100¼	*Henham Park.* On *r*, Lord Rous.
Henham Park, *end of* -	1¾	102	*Brampton.* On *l*, Brampton Hall, Rev. N. T. Orgill.
Brampton - - - -	2½	104½	*Shaddingfield.* On *r*, Sotterley House, Miles Barne, Esq.
Shaddingfield - - -	¾	105¼	*Weston.* On *l*, Weston Hall, W. Woodley, Esq.
Weston - - - - -	1¾	107	
* *BECCLES* - - -	2¼	109¼	
* *YARMOUTH, Norfolk, p.* 276 - - -	14¾	124	

LONDON to BUNGAY, by SAXMUNDHAM and HALESWORTH, continued to NORWICH.

* *To* Yoxford, *Suffolk, p.* 275 - - - - -	—	93¾	Cross the river Yare.
2 *m. farther, r. to Yarmouth by Lowestoft* 28¼ *m.; l. to*			
Bramfield - - - -	4½	98¼	*Bramfield.* Near, on *l*, Bramfield Hall, R. Rabbet, Esq.
HALESWORTH - -	2	100¼	*Halesworth.* On *l*, Cheddiston Hall, W. Plumer, Esq.
Stone Street - - -	3¼	103½	*White House.* Between White House and Hedenham, on *r*, Broom Place, V. Eyre, Esq.; Broom Hall, Mrs. Fowles; and Ditchingham Park, J. Bedingfield, Esq.; on *l*, Hedenham Park, Charles Garney, Esq.
St. Lawrence, Ilketshall	2¾	106¼	
* *BUNGAY* - - -	3	109¼	
l. to Harleston 7½ *m.; r. to Yarmouth by Beccles, as p.* 276, 20¼. *London to*			
* *YARMOUTH* 129½ *m.*			
Cross the Waveney river, and enter Norfolk.			
White House, *Norfolk*	¾	110	*Tumbledown Dick.* On *l*, Woodton Hall, Miss Simmons.
r. to Loddon 6¼ *m; thence to Norwich* 10. *London by Loddon to*			
* NORWICH 126¼ *m.*			*Kirstead Hall.* On *r*, Roger Kerrison, Esq.; and farther to the *r*, Seething Hall, Thos. Kett, Esq.
Hedenham - - - -	2½	112½	
l. to Harleston 9 *m.*			
Tumbledown Dick -	1½	114	*Poringland Heath Windmill.* On *r*, Edw. Rigby, Esq.
Kirstead Hall - - -	2½	116½	
Poringland - - - -	2¼	118¾	*Bixley.* On *r*, Bixley Hall, Earl of Roseberry; and a little farther to the *r*, Kirby Hall, Sir John Berney, Bart.
Poringland Heath, *Windmill* - - -	¾	119½	
Bixley - - - - - -	1¼	120¾	
½ *m. farther, you join the road from Beccles through Loddon; r. to Beccles* 14¾ *m.*			
Trowse, T. G. - - -	1¼	122	*Trowse,* T. G. On *r*, Crown Point, — Money, Esq.
* NORWICH, *Market Place* - - - - -	1¼	123¼	

LONDON to DUNWICH.

* *To WOODBRIDGE, Suffolk, p.* 274 - -	—	$76\frac{3}{4}$
Cross the Deben river.		
Eyke - - - - - - -	4	$80\frac{3}{4}$
Rendlesham - - - -	1	$81\frac{3}{4}$
Tunstall - - - - - -	3	$84\frac{3}{4}$
Snape Bridge - - -	$2\frac{1}{4}$	87
Cross the Alde river.		
$2\frac{1}{4}$ *m. farther, l. to Saxmundham* $3\frac{3}{4}$ *m.; r. to Aldborough* 4. *London to*		
ALDBOROUGH $93\frac{1}{4}$ *m.*		
Leiston - - - - - -	$4\frac{3}{4}$	$91\frac{3}{4}$
Dunwich - - - - -	$5\frac{1}{2}$	$97\frac{1}{4}$

Rendlesham. Rendlesham House, Lord Rendlesham; on *l*, Loudham Hall, Jacob Whitbread, Esq. About a mile beyond Rendlesham Church, on *l*, Naunton Hall, once the residence and court of Redwald, King of the East Angles, late Sir George Wombwell, Bart.

Aldborough. Aldborough Lodge, Marquis of Salisbury.

Leiston is remarkable for the remains of an ancient Priory.

Dunwich was formerly a town of considerable consequence, and a Bishop's See, but now reduced to a small village, consisting of Cottages; it still however retains its privileges as a Corporation, and sends two Members to Parliament.

LONDON to ORFORD.

To Melton, T. G., *Suffolk, p.* 274 - - -	—	$78\frac{1}{4}$
Cross the Deben river.		
Bromeswell - - - - -	$1\frac{1}{2}$	$79\frac{3}{4}$
Sprat Bridge - - -	2	$81\frac{3}{4}$
Butley, *the Oyster* - -	$2\frac{1}{2}$	$84\frac{1}{4}$
Chillesford - - - - -	1	$85\frac{1}{4}$
Sudbourn - - - - -	$2\frac{1}{2}$	$87\frac{3}{4}$
ORFORD - - - - -	2	$89\frac{3}{4}$

Butley. On *r*, the Ruins of the Abbey, now the property of Lord Archibald Hamilton. The Abbey was founded in 1171, and in the Church was deposited the body of Michael de la Pole, third Earl of Suffolk, who was slain at the battle of Agincourt.

Chillesford. Beyond, on *r*, Sudbourn Hall, Marquis of Hertford.

CROSS ROADS.

ABERYSTWITH to CAERMARTHEN.

To Piccadilly, *Cardiganshire* - - - -	—	2
l. to Rhayadergwy 27¾ *m.* Cross the Ystwith river.		
Llanrhystyd - - -	7½	9½
r. to Cardigan 30 *m.*		
Pontyperris - - - -	1½	11
Duffryn - - - - -	2½	13½
Talsarn - - - - -	4¼	17¾
King's Head - - -	1	18¾
Foss Gwy - - - -	3½	22¼
* *LLANBEDER* - -	2¾	25
r. to Cardigan 29 *m.* Cross the Teifi river. *l. to Llanymdovery* 19½ *m.; and to Llandilo Vaur* 19.		
Pencarreg, *Caermarthenshire* - - - -	3½	28½
Llanbyther - - - -	1¾	30¼
Plagebach - - - -	3	33¼
Troadgrhw - - - -	2	35¼
Gwirgryg - - - -	1¾	37
Brechvach - - - -	1	38
Llangwilly - - - -	3	41
Rhydagay - - - -	2½	43½
* *CAERMARTHEN* -	4½	48

Llanrhystyd. On *l*, Rev. J. Williams; and near it, Mabus, J. Lloyd, Esq.

Talsarn. On *l*, Abermenick, D. Williams, Esq.

Pencarreg. Beyond, Llanvaughan, J. Thomas, Esq.

Troadgrhw. On *l*, Thomas Saunders, Esq.

ABERYSTWITH to CARDIFF.

* *To RHAYADERGWY, Radnorshire, p.* 112 *and* 113 - -	—	29¾
Keep the river Wye on the *r.* to		
Ithon Bridge - - -	9	38¾
Cross the Ithon river. Near Builth, cross the river Wye.		
**BUILTH, or BUALT, Brecknockshire* - -	5	43¾
r. to Llandovery 22¼ *m.; l. to Hay* 19¼.		
Upper Chapel - - -	7½	51¼
Lower Chapel - - -	3¾	55
Llandivilog - - - -	2¼	57¼
* *BRECON* - - -	2¾	60
l. to Abergavenny 20 *m.; and to Hay* 15¼ *m.*		

Builth. Before, Llanelweth Hall, M. T. H. Gwynn, Esq.; half a mile to the *l.* of which, is Wellfield House, D. Thomas, Esq.

Upper Chapel. Between Upper and Lower Chapel, on *l*, Castle Maddock, Rev. Mr. Price.

Brecon is an ancient Town, called by the Welch Aber-Honddey, being seated at the conflux of the Honddey and Uske rivers. Several Roman coins have been dug up at this place. Here are three Churches, one of which is collegiate; and a considerable trade in clothing is carried on. A little east of the town is a large Lake, abounding with fish.

Cross the Uske river.		
r. to Llandovery 20 *m.; to Llangadock* $23\frac{1}{2}$ *; and to Neath* 27.		
Capel Nant Taff - -	$11\frac{3}{4}$	$71\frac{3}{4}$
Coed y' Cummar, *Glamorganshire* - - -	$4\frac{1}{2}$	$76\frac{1}{4}$
MERTHYR TYDVIL	2	$78\frac{1}{4}$
Quaker's Yard, *Tavern*	8	$86\frac{1}{4}$
Near the Duke of Bridgewater's Arms, r. to Llantrissent $4\frac{1}{2}$ *m.*		
Bridgewater's Arms -	5	$91\frac{1}{4}$
Cross the Cardiff canal.		
Whitchurch - - - -	$7\frac{3}{4}$	99
* *CARDIFF* - - -	$3\frac{1}{4}$	$102\frac{1}{4}$

Merthyr Tydvill is a place of considerable note, on account of the extensive Iron Works in its neighbourhood, and a navigable Canal to the Severn. Near Merthyr Tydvil, on *r*, Cyfarthfa, R. Crawshay, Esq.; and beyond, on *l*, S. Humphreys, Esq.

Bridgewater's Arms. Near, a fine Bridge of a single arch, across the Taff river; the span is 140 feet.

ABERYSTWITH to CHESTER.

To Talybont, *Cardiganshire* - - - - -	—	$7\frac{1}{4}$
Eglwys Fach - - -	4	$11\frac{1}{4}$
* *MACHYNLLETH, Montgomeryshire* -	$7\frac{1}{2}$	$18\frac{3}{4}$
r. to Llanydloes 19 *m.; to Newton* 29 *; to Welch Pool* 34.		
☞ *A road branches on r. from Machynlleth to Cemmes* $7\frac{1}{4}$ *; thence to * Mallwyd* $4\frac{3}{4}$ *; thence to Dynasmouthy* $1\frac{1}{2}$ *; thence to Llangower* $14\frac{1}{2}$ *; thence to Bala* $3\frac{1}{4}$. *In all* $31\frac{1}{4}$ *m.; but it is bad, mountainous, and not fit for a carriage.*		
$\frac{3}{4}$ *m. beyond Machynlleth, l. to Towyn* $11\frac{1}{4}$ *m.*		
Esgairgeiliog - - -	4	$22\frac{3}{4}$
Pontabercorus - - -	1	$23\frac{3}{4}$
3 *m. farther, l. to Towyn* 12 *m.*		
Within 2 *m. of Dolgelly, r. to Dynasmouthy* 7.		
* *DOLGELLY, Merionethshire* - - -	$9\frac{1}{2}$	$33\frac{1}{4}$
* Drwssynant - - -	9	$42\frac{1}{4}$
Llanwchllyn - - -	4	$46\frac{1}{4}$
Llanycil - - - - -	4	$50\frac{1}{4}$
* *BALA* - - - -	1	$51\frac{1}{4}$
r. to Shrewsbury 41 *m.; l. to Caernarvon* 41.		
Cross the river Dee.		
Llandrillo - - - -	8	$59\frac{1}{2}$
Cynwyd - - - - -	$2\frac{1}{4}$	$61\frac{1}{2}$

Machynlleth. In the road from Machynlleth to Dynasmouthy, a mile beyond Cemmes, Aberhiriaeth, Sir John Dashwood King, Bart. Eight miles from Machynlleth, on *l*, Cader Idris Mountain. *For a description of Machynlleth, see p.* 141.

Dolgelly is seated on the river Avon, in a valley, at the foot of the great rock, called Cader-Idris. It is noted for its Welch Flannels, and a manufacture of Welch Cotton. About five miles from hence is the cataract of Dol y' Myllyn, which falls thirty feet into a large basin, and thence twenty feet more, with a tremendous noise.

Llanwchllyn. From Llanwchllyn the road runs along the bank of Pemble Meer. This lake, through which the river Dee runs, is four miles in length and one in breadth, and abounds with a species of fish resembling a salmon in shape; it is called Guiniad.

Bala. On *r*, Rhiwaedog, William Lloyd Dolben, Esq. Three miles beyond Bala, on *r*, Bodwenni, Robert Evans, Esq.

Within a mile of Corwen, l. to Aberconway 35 m.			*Ruthen 8½; Minera Chapel 6; Wrexham 4. In all 28½ m.; being 6 m. nearer than the above, and making the distance from Aberystwith to Chester 91½ m.*
* *CORWEN* - - -	2¾	64¼	*Corwen.* On *l*, Rûg, Col. Griffith Vaughan, and Cefn Rûg. Beyond Corwen, on *l*, Ragad, — Jones, Esq.
Llan St. Fraid, T G. -	2½	66¾	
* *LLANGOLLEN, Denbighshire* - -	7½	74¼	*Llangollen.* On *l*, Caer Dinas Bran, or Crow Castle; and farther to the *l*, in the road to Ruthen, Valle Crucis Abbey.
r. to Oswestry 12¼ m.; and to Ellesmere 15.			
Cross the river Dee.			
l. to Ruthen 13 m.; r. to			
Ruabon - - - - -	6	80¼	*Ruabon* Beyond, on *r*, Wynnstay, Sir Watkin Williams Wynn, Bart.
r. to Ellesmere 10 m.			
* *WREXHAM* - -	5½	85¾	*Wrexham.* Within two miles of Wrexham, on *l*, Pentrebychan, Dr. Meredith. A mile beyond Wrexham, on *r*, Acton Park, Sir R. T. Cunliffe, Bart.
r. to Ellesmere 12¼ m.; to Whitchurch 15¾; and to Holt 6; thence to Chester 8; l. to Ruthen 16; to Mold 12.			
Gresford Road - - -	4	89¾	*Gresford.* On *l*, Gresford Lodge, Mrs. Parry. Between Gresford and Pulford, on *l*, John Boydell, Esq.; on *r*, Trefalen Hall, Thos. Boydell, Esq.
l. to Gresford ½ m.			
Cross the Alun river.			
Pulford, *Cheshire* - -	2¼	92	*Pulford.* Near, Darland Hall, John Townshend, Esq. About two miles beyond Pulford, on *r*, Eaton Hall, Earl Grosvenor.
* CHESTER - - -	5½	97½	

☞ *There is another road from Bala to Wrexham, leaving Corwen and Llangollen to the r. Thus, to Rûg Chapel 10 m.; road from Llangollen to*

ABERYSTWITH to COWBRIDGE.

To MERTHYR TYDVIL, Glamorgansh. p. 280 - - - -	—	78¼	*Pont Rontha.* Between Pont Rontha and Llantrissent, on *r*, Castella, E. Treharne, Esq.
Quaker's Yard, *Tavern*	8	86¼	
New Bridge - - -	4¼	90½	
Cross the river Taff.			
Pont Rontha, *Bridge Inn*	¼	90¾	*Ystradowen.* On *r*, Ash Hall, R. Aubrey, Esq., on *l*, Hensol, S. Richardson, Esq. Between Ystradowen and Aburthin, on *r*, Newton House, Wm. Gibbon, Esq.
Over the Mountains to			
LLANTRISSENT -	4¾	95½	
l. to Cardiff 11 m.; a mile farther, r. to Bridgend 10.			
Ystradowen - - - -	4¾	100¼	*Cowbridge.* On *l*, Llantrithyd Park, Sir John Aubrey, Bart.
Aburthin - - - -	1½	101¾	
* *COWBRIDGE* - -	1¼	103	

ABERYSTWITH to HAY.

* *To BUILTH, Brecknockshire p. 279* -	—	43¾	*Glasbury.* About four miles before, on *r*, Llangoed Castle, John Macnamara, Esq. On *r.* of Glasbury, Gwernalt Lodge, Sir Edward Williams, Bart.;
Glasbury, *Cock Inn* -	15	58¾	

r. to Brecon 11¼ *m.; and to Crickhowell* 16½ *m.*		
* *HAY* - - - - - -	4	62¾

on *l*, Maeslough Hall, Wm. Wilkins, Esq. Beyond Glasbury, Tregoyd, Lord Viscount Hereford.
Hay. Rich. Wellington, Esq.

ABERYSTWITH to MILFORD HAVEN.

To Piccadilly, *Cardiganshire* - - - -	—	2
l. to Rhayader 27¾ *m.*		
Cross the Ystwith river.		
Llanrhystyd - - -	7½	9½
l. to Llanbeder 15½ *m.*		
Lannon - - - - - -	2½	12
Llandowya - - - -	3	15
Aberyron - - - -	2	17
Cross the Yron river.		
Llanarth - - - -	4	21
New Inn - - - -	7¼	28¼
Blaneporth - - - -	5¼	33½
Tramain - - - -	2	35½
Warren - - - - - -	2	37½
* *CARDIGAN* - - -	2	39½
l. to Llanbeder 29 *m.; r. to St. David's, as p.* 109, 33½. *Aberystwith to* ST. DAVID's 73 *m.*		
Cross the Teifi river, and enter Pembrokeshire.		
Llantwood, *Pembrokesh.*	3½	43
Eglwyswrw - - - -	2½	45½
Pontynon - - - -	1½	47
Cross the Nevern river.		
Hendra Gate - - -	½	47½
Pontbrynbarin - - -	1½	49
Cross the Biran river.		
Tavarn y Bwlch - -	2	51
New Inn - - - -	2¼	53¼
Castle Henry - - -	1¼	54½
Brogull - - - - -	5	59½
Near Prandergest, r. to Fishguard 14 *m.*		
Prandergest - - - -	5¼	64¾
Near Haverfordwest, l. to Narbeth 10¾ *m.*		
Cross the Hiog river.		
* *HAVERFORD WEST* - - - -	¾	65½
Merlin's Bridge - -	1	66½
r. to Hakin, on Milford Haven, by Hubberstone 8¾ *m.; l. to*		
Johnston - - - -	4	70½
Stainton - - - - -	1½	72
* *MILFORD* - - -	1	73

Piccadilly. On *l*, Nanteos, T. Powell, Esq.
Lannon. Beyond, on *l*, —Gwyn, Esq.
Aberyron. On *l*, Tygllyn, W. Lewis, Esq.
Llanarth. On *l*, J. Brooks, Esq.
New Inn. Within about a mile, on *r*, L. T. Clerke, Esq.

☞ *For the Seats between Haverford West and Milford Haven, see pages* 90 *and* 102.

ABERYSTWITH to the NEW PASSAGE, across the SEVERN.

* *To BRECON, Brecknockshire, p.* 279 -	—	60
* *ABERGAVENNY, Monmouthsh. p.* 100	20	80
A mile farther, r. to Pontypool 9 *m.; and to Newport* 17.		
Llangattock - - - -	4	84
Llanvihangel - - -	1	85
Clytha - - - - - -	1	86
l. to Monmouth by Ragland 11 *m.; r. to*		

Abergavenny. Beyond, see the Sugar Loaf Mountain, 1852 feet above the mouth of the Gavenny river. Two miles beyond Abergavenny, on *l*, Colbrook House, John Hanbury Williams, Esq.

Clytha. On *l*, W. Jones, Esq.; Point Pleasant, T. Hoskins, Esq.; and on *r*, T. Hooper, Esq.

* *USKE* - - - - *l. to Monmouth by Ragland* 13 *m.; r. to Caerleon* 7 *; and to Pontypool* 7.	5	91	* Black Rock Inn - - *l. to Chepstow* 5 *m.* Cross the Severn. ☞ *See directions for crossing the Severn at p.* 88.	1	103
* Caerwent, *Ship* - - *r. to Caerleon* 9 *m.; and to Newport* 10½.	8	99			
Crick - - - - - - *l. to Chepstow* 4 *m.; and to Monmouth* 15.	1½	100½	*Uske.* On *r*, at Pontypool, John Hanbury, Esq. *Crick.* Crick House, Major Mackbean.		
Portskewit - - - -	1½	102	*Portskewit.* Rev. Mr. Lewis.		

ABERYSTWITH to SWANSEA.

* *To LLANBEDER, Cardigansh. p.* 279 - Cross the Teifi river, and enter Caermarthenshire. 1½ *m. from Llanbeder, r. to Caermarthen* 21½ *m.*	—	25	*ther, r. to Caermarthen* 14½ *m.* Cross the Llwghor river, and go over the Mountains to		
Llanbeder Mountain, *Caermarthenshire* - *l. to Llandovery* 15½ *m.; r. to*	4	29	Caermarthen Road, T.G.	6¼	57¼
Llansowell - - - -	5	34	* Pontardillis - - - *r. to Caermarthen* 17¼ *m.; and to Llanelly* 6½. Cross the Llwghor river, and enter Glamorganshire.	¾	58
Talley - - - - - - *Near Llandilo Vaur, l. to Llandovery* 14 *m.*	3	37	*SWANSEA, Glamorganshire, p.* 89 & 90	9	67
* *LLANDILO VAUR* *r. to Caermarthen* 14¾ *m.* Cross the Towey river. *l. to Llangadock* 8½ *m.; and to Brecon by Talsarn* 30½ *m.*	7	44	*Llansowell.* A mile before, on *r*, Edwinsford, J. Hamlyn Williams, Esq. *Talley.* On *l*, Taliaris Park, Lord Robt. Seymour. *Llandilo Vaur.* On *r*, Dynevor Castle, and Newton Park, Lord Dynevor, one of the finest seats in South Wales; and near it, Golden Grove, Lord Cawdor. Two miles and a half from Llandilo Vaur, on *l*, Kerneg Kenner Castle, a remarkable ruin.		
Llandebie - - - -	5	40			
Cross Inn - - - - *l. to Neath* 13 *m.; and the old road to Swansea by Beltws* 14. *A mile far-*	2	51			

ALDBOROUGH to NORWICH.

To Haslewood, *Suffolk*	—	1¾	*Aldborough* is a Borough and Sea-port, pleasantly situated in a valley, between a hill and the sea. The river Alde runs on the S. W.; and the harbour, though small, is tolerably good. The town, which was once much larger than it is now, is governed by a Bailiff and Aldermen, and sends two members to Parliament. The old Church stands on a hill. The sea has washed away part of the town.
Leiston - - - - -	2¼	4	
The Broad - - - - *½ m. farther, r. to Dunwich* 2¾ *m.*	2	6	
Blythburgh - - - - *l. to Saxmundham* 10 *m.* Cross the Blythe river. *At the* T. G., *r. to Yarmouth by Lowestoft* 24 *m.*	5½	11½	
Bulchamp - - - -	1	12½	

* *BECCLES, as p.* 277	9	21½
Cross the Waveney river, and enter Norfolk.		
Gillingham, *Norfolk* -	1½	23
r. to Yarmouth by St. Olave's Bridge 13¼ *m.*		
Raveningham Park -	2¼	25¼
Heckingham, *House of Industry* - - - -	1¾	27
Loddon, *Swan Inn* -	2	29
l. to Bungay 7 *m.*		
Keep Langley Park to the *r.*		
Six Cross Ways - -	2	31
Forward to		
Thurton - - - -	½	31½
Kirby Park Gate - -	4½	36
1½ *m. farther, l. to Bungay* 12½ *m.*		
Trowse, T. G. - - -	2	38
Cross the river Yare.		
* NORWICH, *Market Place* - - - - - -	1¼	39¼

Gillingham. On *l*, Gelderstone Hall, T. Kerrick, Esq.

Loddon. Beyond, on *r*, Langley Park and Hall, Sir Thomas Beauchamp Proctor, Bart.; and near it, Rev. Mr. Webster.

Kirby Park Gate. A mile before, on *l*, at Framlington, Edw. Rigby, Esq Kirby Hall, on *r*, Sir John Berney, Bart.; on *l*, Bixley Hall, Lord Roseberry.

Trowse, T. G. On *r*, Crown Point, — Money, Esq.

ALTON to READING, by ODIHAM.

To South Warnborough, *Hampshire* - - -	—	6½
* *ODIHAM* - - -	2½	9
r. to Hartley Row 5½ *m.; thence to Bagshot* 10¼.		
North Warnborough -	1½	10½
Hook - - - - -	1½	12
l. to Basingstoke 6 *m ; r. to Hartley Row* 3.		
Mattingley - - - -	2	14
Heckfield - - - -	2	16
Along the new road over Heckfield Heath, and cross the Loddon river to		
Swallowfield, *Berkshire*	2	18
Three Mile Cross - -	3	21
* *READING* - - -	3	24

South Warnborough. Marchioness of Clanrickard, Mrs. Pigot, and the Rev. Mr. Duncan. On *l.* of South Warnborough, at Upton Gray, John Hanbury Beaufoy, Esq.

Odiham. On *r*, Dogmersfield Park, Sir Henry P. St. John Mildmay, Bart.

Hook. Beyond, on *l*, at Rotherwick, Tilney Hall, late Sir James Tilney Long, Bart.

Mattingley. A mile beyond, on *l*, Gen. Sir W. A. Pitt, K. B. brother to Lord Rivers; and at West Green, Gen. Sloper.

Heckfield Heath. Heckfield Place, C. Shaw Lefevre, Esq., Sir John Harrington, Bart., and the Rev. Mr. Aubry; on *l*, at Stratfield Saye, Lord Rivers.

Swallowfield. Near, Park Corner, Rev. Mr. Salter. On *r.* of Swallowfield, Farley Hill, late E. Stephenson, Esq.; and Swallowfield Place, T. H. Earle, Esq. Two miles beyond Swallowfield, on *r*, Shinfield Place, A. Cobham, Esq.

Three Mile Cross. On *l*, Hartley Court, J. Deane, Esq.; and near a mile farther, on *r*, at Shinfield, Wm. Phillips, Esq.

ALTON to READING, by Basingstoke.

To Lasham, *Hampshire*	—	4	Stratfield Saye - - -	1	19¼
Herriard - - - - -	2¾	6¾	Heckfield Heath - -	2	21¼
Winslade - - - -	1½	8¼	Swallowfield, *Berkshire*	1	22¼
Through Hackwood Park to			* *READING*, *as p.* 284	6	28¼
* *BASINGSTOKE* -	4	12¼			
l. to Winchester 17½ *m.; to Stockbridge* 21 *; to Whitchurch* 11¼ *; to Aldermaston* 9 *; and thence to Wallingford* 18¼ *; r. to Bagshot* 19¼.					
Chinham, *Chalk Pits* -	1	13¼			
Old Basing, T. G. - -	2	15¼			
Sherfield, *Church* - -	¾	16			
Sherfield Green - -	1¼	17¼			
Stratfield Turgis - -	1	18¼			

Herriard. G. P. Jervoise, Esq.

Basingstoke. Near, Hackwood Park, Lord Bolton.

Chinham. Half a mile beyond Chinham Chalk Pits; at Chinham, Thos. Hasker, Esq.

Stratfield Saye. Lord Rivers.

☞ *For the Seats on Heckfield Heath, &c. see p.* 284.

ASHBORN to BELPER.

To Ward Gate, *Derbyshire* - - - - - -	—	5	Shottle Gate - - -	1¼	9¼
Cross Hands Inn - -	2	7	Road to Derby - - -	1½	10¾
r. to Derby 8¾ *m.; l. to Wirksworth* 5¼.			*r. to Derby* 7¾ *m.; l. to Matlock* 9¾.		
			Cross the Derwent river.		
Turnditch - - - - -	1	8	*BELPER* - - - -	¾	11½

ASHBORN to CHESTERFIELD.

To Kniveton, *Derbyshire* - - - - - -	—	3	Walton - - - - - -	4¼	20½
1¾ *m. farther, r. to Derby* 13½ *m.*			* *CHESTERFIELD* -	2	22½
2 *m. from Kniveton, l. to Brassington* 1¼ *m.*					
Carsington - - - -	3¾	6¾			
WIRKSWORTH - -	2¼	9			
r. to Derby 14 *m.; and to Alfreton* 9¾ *m.*					
* Matlock, *p.* 202 - -	4	13			
Kelstedge - - - -	3¼	16¼			
r. to Mansfield 13½ *m.* 2 *m. farther, l. to Bakewell* 9 *m.*					

Ashborn. See p. 175. Between Ashborn and Kniveton, Ashborn Green, J. Haynes, Esq.

Kniveton. Near three miles to the *l*, at Tissington, Sir H. Fitzherbert, Bart.

Carsington. Half a mile beyond, on *r*, Hopton Hall, P. Gell, Esq.

Kelstedge. Between Kelstedge and Walton, on *r*, Wingerworth Hall, Sir Windsor Hunlocke, Bart.

ATHERSTONE to BIRMINGHAM.

To Bentley Chapel, *Warwickshire* - -	—	3¾
Upper Whitacre - -	2½	6¼
r. to Tamworth 9¾ *m.; l.*		

Bentley Chapel. On *r*, at Baxterley, Jos. Boultbee, Esq.

Whitacre. R. Sadler, Esq.

to Coventry 10; *and to Nuneaton* 10.		
Shustock - - - -	$\frac{1}{2}$	$6\frac{3}{4}$
* *COLESHILL* - -	$3\frac{1}{4}$	10
l. to Lichfield 15 *m.; r. to Coventry* $12\frac{1}{4}$.		
Bacon's Inn - - - -	2	12
r. to Coventry $11\frac{3}{4}$ *m.*		
Castle Bromwich - -	$2\frac{1}{2}$	$14\frac{1}{2}$
r. to Newport, Shropshire, 34 *m.; l. to*		
Saltley - - - - - -	4	$18\frac{1}{2}$
Cross the Tame river.		
* *BIRMINGHAM* -	2	$20\frac{1}{2}$

☞ *The road from Atherstone to Coleshill is very indifferent; the traveller in a carriage would better take the following route:*

ATHERSTONE to BIRMINGHAM.

To Wilnecote, *Warwicksh p.* 150 & 151	—	$5\frac{1}{2}$
r. to Tamworth $2\frac{1}{2}$ *m.; l. to Coventry through the Whitacres* 18.		
Cross the Tame river.		
Fazeley, *Staffordshire* -	$1\frac{1}{2}$	7
r. to Tamworth $1\frac{1}{4}$ *m.;* $1\frac{1}{2}$ *m. farther, r. to Tamworth; forward to Lichfield; l. to*		
Basset's Pole - - -	$4\frac{3}{4}$	$11\frac{3}{4}$
r. to Lichfield 7 *m.; l. to Coleshill* 8.		

* *SUTTON COLEFIELD, Warwicksh.*	$2\frac{1}{4}$	14
Maney - - - - - -	$\frac{3}{4}$	$14\frac{3}{4}$
Erdington, *end of* - -	$2\frac{1}{2}$	$17\frac{1}{4}$
r. to Newport, Shropshire, $31\frac{1}{2}$ *m.; l. to Coventry* $16\frac{3}{4}$.		
Cross the river Tame.		
Aston Park - - - -	$2\frac{1}{2}$	$19\frac{3}{4}$
* *BIRMINGHAM* -	$1\frac{1}{2}$	$21\frac{1}{4}$

Shustock. E. Croxall, Esq. Between Shustock and Coleshill, on *r*, Blithe Hall, R. Dugdale, Esq.; on *l*, Maxtoke Castle.

Coleshill. Between Coleshill and Bacon's Inn, on *r*, Coleshill Hall, — Yorke, Esq.

Castle Bromwich. On *r*, Berwood Hall, Lady Lawley.

Atherstone. Between Atherstone and Wilnecote, on *l*, Merrivale Abbey and Hall, D. Dugdale, Esq. M. P.

Fazeley. On *l*, Drayton Park, Sir R. Peele, Bart.; and farther to the *l*, Middleton Hall, Lady Middleton.

Basset's Pole. On *r*, Canwell Hall, Sir R. Lawley, Bart.

Sutton Colefield. On *r*, Four Oaks Hall, Sir E. C. Hartop, Bart. At Sutton Colefield, S. S. Perkins, Esq.

Erdington. Erdington Hall.

Aston. On *r*, Heneage Legge, Esq.

BATH to BRIGEWATER, by AXBRIDGE.

To Twyverton, *Somersetshire* - - - -	—	2
Newton, *Globe* - -	$1\frac{1}{4}$	$3\frac{1}{4}$
l. to Wells and Frome; r. to Bristol $9\frac{3}{4}$ *m.*		
Marksbury - - - -	$3\frac{1}{2}$	$6\frac{3}{4}$
Farmborough - - -	$1\frac{1}{2}$	$8\frac{1}{4}$
l. to Wells and Shepton Mallet; r. to		
Chelwood - - - -	2	$10\frac{1}{4}$
$\frac{1}{2}$ *m. farther, r. to Bristol* 8 *m.; l. to Shepton Mallet* $11\frac{1}{4}$; *and to Wells.*		
Stanton Wick - - -	$1\frac{1}{2}$	$11\frac{3}{4}$

Bath has been famous from the time of the Romans for its Hot Springs, which are not only used as baths, but internally as a medicine; and great benefits are derived from them in gouty, paralytic, bilious, and other cases. The reputation of these waters has so much increased, that Bath has become the principal resort, next to the metropolis, for the nobility and gentry, and the constant residence of many opulent invalids, as well as of numerous votaries of pleasure.

Farmborough. Beyond, on *r*, at Houndstreet, General Popham.

Knighton Sutton - -	1	12¾
Stowey - - - - - -	½	13¼
West Harptree - - -	3	16¼
AXBRIDGE - - -	9	25¼
½ *m. farther, r. to Bristol* 16½ *m.; l. to*		
* Cross - - - - - -	¾	26
Weare - - - - - -	1	27
Cross the Axe river.		
Rook's Bridge - - -	2½	29½
East Brent - - - -	1	30½
High Bridge - - -	3½	34
Cross the river Brue.		
Huntspill - - - - -	1	35
Pawlet - - - - - -	2½	37½
2½ *m. farther, l. to Glastonbury* 12¾ *m.*		
Entrance of Bridgewater, cross the Perrot river.		
* *BRIDGEWATER* -	5½	43

Knighton Sutton. Sutton Court, a very ancient Mansion, Sir Henry Strachey, Bart.

Stowey. Lady Jones.

Huntspill. On *r*, George Sanders, Esq.; and a little farther, T. Greenwood, Esq.; on *l*, T. Jefferys, Esq.

BATH to BRIDPORT, by SHEPTON MALLET, ILCHESTER, and CREWKERNE.

To Radstoke, *Somersets.*	—	7½
l. to Frome 7½ *m.; 2½ m. farther, r. to Wells* 8¼.		
Stratton - - - - - -	3	10½
Oakhill - - - - - -	3	13½
½ *m. farther, on the Mendip Hills, r. to Wells* 7 *m.; l. to Frome* 10.		
**SHEPTON MALLET*	2	15½
r. to Wells 5 *m.; to Glastonbury* 8½ *; l. to Frome* 12.		
* Cannard's Grave Inn	1	16½
l. to Bruton 5½ *m.; and to Castle Carey* 6.		
Pylle Street - - - -	1¾	18¼
Wraxell - - - - - -	2½	20¾
Four Foot - - - -	1¾	22½
East Lydford - - -	1¼	23¾
Cross the river Brue.		
½ *m. farther, l. to Castle Carey* 5½ *m.; r. to Bridgewater* 19 *; to Somerton* 5½ *; forward to*		
* *ILCHESTER* - -	6½	30¼
l. to Yeovil 4¾ *m.; r. to Somerton* 4¼.		
Stoke under Hamden -	4½	34¾
½ *m. farther, r. to Somerton* 8½ *m ; to Ilminster* 9 *; l. to Yeovil* 7.		
Cross the Parrot river.		
West Chinnock - -	3½	38¼
* *CREWKERNE* - -	2¾	41
r. to Chard 8 *m.; to Ilminster* 8 *; to Axminster* 13½ *; and to Lyme Regis* 16 *; l to Yeovil by East Chinnock* 9¾.		
Misterton - - - - -	1¼	42¼
Mosterdon, *Dorsetshire*	2	44¼
BEAMINSTER - -	4	48¼
l. to Dorchester 17½ *m.; r. to Axminster* 14 *; forward to*		
Bradpole - - - - - -	5	53¼
* *BRIDPORT* - - -	1¼	54

Radstoke. About two miles before, on *r*, at Camerton, J. Stephens, Esq., and J. Parnell, Esq. Beyond Radstoke, on *l*, at Hammerdown, Thomas Jolliffe, Esq.

Stratton. Downside House, John Hawksey Ackenley, Esq. On *r.* of Stratton, at Chilcompton, Major Tucker; and farther to the *r*, at Stone Easton, Stone Easton House, Sir John Cox Hippesley, Bart. On *l.* of Stratton, at Babington, C. Knatchbull, Esq.

Oakhill. On *r*, at Ashwick, Ashwick Grove, J. Billingsley, Esq.

Shepton Mallet. W. Provis, Esq.

Pylle Street. On *r*, Pylle House, Rev. Berkeley Portman, Esq.

Wraxell. On *r*, at East Pennard, — Martin, Esq.

East Lydford. Beyond, on *l*, near Sparkford, Hazle Grove, Mrs. Ackland.

Crewkerne. On *r*, Hinton St. George, Earl Poulett.

Beaminster. Beyond, on *r*, Farnham House, Sir W. Oglander, Bart.

BATH to CHELTENHAM, by STROUD, with Branches to SODBURY, TETBURY, MINCHING HAMPTON, and GLOCESTER.

To Swanswick, *Somersetshire* - - - -	—	3	*Tug Hill.* Near, on *r*, Hamsel House, Thomas Whittington, Esq.; on *l*, Tracey Park, ———.
Tug Hill, *Glocestersh.* - *r. to Marshfield 3 m.; l. to Bristol 8.*	2	5	*Dyrham*, or *Durham Park.* William Blathwaite, Esq.
Dyrham Park - - -	1¾	6¾	*Toll Down House.* A mile beyond, on *l*, Doddington Park, Christ. Codrington, Esq.
Toll Down House - - *r. to Chippenham 11¼ m.; l. to Bristol 11¾ m.*	1¾	8½	*Petty France.* On *r*, Badmington Park, Duke of Beaufort.
* Cross Hands Inn - *r. to Chippenham 12½ m.; to Malmesbury 14¼; l. to Chipping Sodbury 3¾. Bath to*	3	11½	*Lasborough.* Within a mile, on *l*, at Boxwell, Boxwell Court, Rev. Rich. Huntley. At Lasborough, E. Estcourt, Esq.
* *CHIPPING SODBURY 15¼ m.*			*Kingscote.* On *r*, Col. Kingscote.
* Petty France, *Beaufort Arms* - - - - -	3	14¼	*Tilput's Inn.* On *r*, Chavenage House, H. Stephens, Esq.
Dunkirk - - - - - *r. to Tetbury 7 m. Bath to*	½	15	*Horsley.* On *l*, Edward Wilbraham, Esq.
* *TETBURY 22 m.*			*Inchborough.* On *r*, Dunkirk House, J. Cooper, Esq.; on *l*, Puddhill House, R. Cooper, Esq.; and Spring Park, Lord Ducie.
Lasborough - - - - *¾ m. farther, r. to Tetbury 3¾.*	4	19	*Rodborough.* On *r*, behind the Fleece Inn, Hill House, Sir Geo. Onesiphorus Paul, Bart.
*Kingscote, *Hunter's Hall* *l. to Dursley 5¾ m.; and to Glocester by Nympsfield 16; r. to*	1	20	*Stroud.* On *l*, Pagan Hill, Richard Cooke, Esq.; and Dudbridge, John Hawker, Esq.
Tilput's Inn - - -	1½	21½	*Painswick.* On *l*, Painswick House, Benjamin Hyett, Esq. Beyond Painswick, on *l*, Prinknash Park, — Howell, Esq.; and a little to the *l.* of Prinknash Park, Creed Place, Thomas Jefferys, Esq.
Horsley - - - - - *l. to Wotton under Edge 6½.*	¾	22¼	
Nailsworth - - - - *r. to Minching Hampton 2 m. Bath to*	1	23¼	
**MINCHING HAMPTON 25¼ m.*			
Inchborough - - -	1	24¼	
*Rodborough, *Fleece Inn* *r. to Minching Hampton 2½ m.; l. to Berkeley 13¾; and to Glocester by Cain Cross 11½ m.*	2	26¼	
Cross the Stroud river and canal to			
STROUD - - - - *r. to Cirencester by Bisley 10¾ m.*	¾	27	
Painswick, *the Falcon* -	4	31	

r. to Cirencester 11 *m.; l. to Glocester* 7. *Bath to*			
* GLOCESTER 38 *m.*			
Cranham Wood, *end of*	5	36	
Birdlip - - - - -	1	37	
r. to Cirencester 10¾ *m.; l. to Glocester* 6¼. *A mile further, r. to Stow on the Wold* 16; *l. to Glocester* 6¼.			
Leckhampton - - -	4	41	
Within ½ *m. of Cheltenham,* *r. to Northleach* 12¾; *and to Stow on the Wold* 14¾.			
* *CHELTENHAM* -	2½	43½	

Cranham Wood extends three miles. At the end of Cranham Wood, on *l*, Whitcombe Park, Sir W. Hicks, Bt.

Leckhampton. On *l*, about half a mile from the road, Leckhampton Court, Henry Norwood, Esq.

BATH to CHESTER, by FROCESTER, GLOCESTER, UPTON, WORCESTER, KIDDERMINSTER, and SHREWSBURY.

* *To* Kingscote, *Hunter's Hall, Glocestershire, p.* 288 - - -	—	20	
r. to Minching Hampton 5¾ *m.; 1¼ m. farther, r. to Minching Hampton* 4¾; *l. to Dursley* 5; *and to Wotton under Edge* 4¾.			
Oldpen - - - - - -	2	22	
Nympsfield - - - -	1¼	23¼	
* Frocester - - - -	2¼	25½	
r. to Stroud 6 *m.; l. to Cambridge Inn* 2½.			
Church End, T. G. - -	2	27½	
l. to Bristol 25¾ *m.*			
Cross the Stroud river and canal.			
Whitminster Inn - -	1½	29	
r. to Stroud 6½ *m.; to Minching Hampton* 9.			
Putloe - - - - - -	1¼	30¼	
Parkin Green - - -	¾	31	
Hardwick Elm - - -	1¾	32¾	
r. to Stroud by Stonehouse 8 *m.*			
Quedgeley - - - -	¾	33½	
* GLOCESTER - -	3¼	36¾	
r. to Stroud 11 *m.; to Cirencester* 17; *to Cheltenham* 9½; *to Tewkesbury* 11; *thence to Worcester* 16¼.			
Cross the Severn river, and enter Alney Island.			
A mile beyond Glocester, l. to Ledbury by Newent 15½ *m.; to Ross* 15½; *to Mit-*			

Kingscote. On *r*, Col. Kingscote. Between Kingscote and Oldpen, on *l*, Symond Hall, J. Phillimore, Esq.

Nympsfield. Beyond, on *r*, Spring Park, Lord Ducie.

Frocester. On *r*, R. Bigland, Esq.

Church End, T. G. Beyond, at Frome Bridge, the Wire Mills.

Quedgeley. On *l*, Quedgeley House, C. Hayward, Esq.

Glocester. A mile before, on *l*, at Hempstead, Hempstead House, Rev. Daniel Lysons. Glocester is seated on the east side of the Severn, over which there is a Stone Bridge. It is large and populous: the four principal streets join in the centre of the town. Here are five Churches, besides the Cathedral, which is a handsome structure, 421 feet in length, 144 feet in width, and 225 feet high. The Cathedral is likewise remarkable for its large Cloister, and a Whispering Gallery, and for containing the Tombs of Robert Duke of Normandy, and of Edward II. Glocester is governed by a Mayor, contains five Hospitals, two Free-schools, and the County Gaol.

chel Dean 11; *and to Newnham* 12¼.		
Maizemore - - - -	2½	39¼
Woolridge Hill - - -	3½	42¾
2 *m. farther, l. to Ledbury* 8¾ *m. Bath to*		
* *LEDBURY, Herefordshire,* 53½ *m.*		
Longdon, *Worcestersh.*	6¼	49
Newbridge Green - -	2½	51½
A little farther, l. to Ledbury 9¾ *m.*		
* *UPTON* - - - -	1	52½
Beyond Upton, r. to Pershore 8¾ *m.*		
Hanley Green - - -	1½	54
Powick - - - - - -	5½	59½
l. to Ledbury 13¾ *m.*		
St. John's - - - -	2	61½
l. to Hereford 25½ *m.; to Bromyard* 13. *A little farther, near the Severn river, l. to Tenbury by Clifton* 20½ *m.; by Lyndridge* 21¾.		
Cross the Severn river.		
* WORCESTER - -	1	62½
r. to Tewkesbury 16¾ *m.; to Pershore* 9; *to Evesham* 14; *and to Alcester* 23½. ½ *m. beyond Worcester, r. to Droitwich* 6¾. *Bath to*		
* *DROITWICH* 69¼ *m.*		
Northwich - - - -	1¼	63¾
Droitwich Canal - -	1½	65¼
Cross the canal.		
Ombersley - - - -	2¼	67½
r. to Droitwich 4 *m.*		
Oldfield Green - - -	1	68½
l. to Bewdley 7½ *m. Bath to*		
* *BEWDLEY* 76 *m.*		
Hartlebury - - - -	4	72½
Ford Brook - - - -	2½	75
* *KIDDERMINSTER*	1½	76½
* *BRIDGENORTH, Shropshire, p.* 127 *and* 128 - - - -	13¾	90¼
r. to Broseley 6½ *m. Bath to*		
* *BROSELEY* 96¾ *m.*		
* *SHREWSBURY, p.* 127 - - - - - -	22½	112¾

* *WHITCHURCH, p.* 133 - - - - -	19¼	132
* CHESTER, *Cheshire, p.* 173 - - - -	20	152
OR,		
* *To SHREWSBURY, in the adjoining column* - - - - -	—	112¾
* *ELLESMERE, p.* 133 - - - - -	16½	129¼
* *WREXHAM, Denbighshire, p.* 133 *and* 134 - - - - -	12¼	141½
* CHESTER, *Cheshire, p.* 281 - - - - -	11¾	153¼

☞ *From Shrewsbury to Chester, by Ellesmere and Wrexham, is a better and more frequented road than that through Whitchurch.*

Hanley Green. On *r* near three miles from the road, Crome Park, Earl of Coventry. On *r.* of Hanley Green, Severn End, Edmund Lechmere, Esq.; a mile farther, on *r*, Drakes Place, late Capt. Allen; half a mile beyond which, on *l*, is Dripsill, Sir Charles Withers.

St. John's. Near, on *l*, R. Higgins, Esq.

Ombersley. On *l*, Ombersley Court, Lady Sandys; on *r*, above a mile from the road, Westwood Park, Sir Herbert Packington, Bart. Beyond Ombersley, on *r*, Warsley House, John Baker, Esq.

Hartlebury. Beyond, on *l*, Hartlebury Park, Bishop of Worcester.

Ford Brook. On *r*, Commerton, late — Stewart, Esq.; and near it, Park Hall, Jacob Turner, Esq.

BATH to DONCASTER, by Glocester, Tewkesbury, Alcester, Birmingham, Lichfield, Ashborn, Bakewell, Sheffield, and Rotherham, continued to THORNE.

* *To* GLOCESTER, *Glocestershire, p.* 289 *Or, to Glocester by Stroud, p.* 289, 38 *m.*	—	36¾	*Twigworth.* Beyond, on *l*, Walsworth House, Mrs. Hayward.
Longford - - - -	1½	38¼	*Tewkesbury.* See page 97.
Twigworth - - - -	1¼	39½	
Swan Inn - - - - *r. to Cheltenham* 5 *m.*	4¼	43¾	*Pershore* is an ancient Town, seated on the Avon. The Church contains many antique Monuments. The chief manufacture of Pershore is Stockings. Between two and three miles N. E. of the town is Fladbury Hill, which commands a fine view of the vale of Evesham.
* *TEWKESBURY* - *l. to Worcester* 16¼ *m.; and to Hardwick* 2½*; thence to Bredon* 1*; thence to Eckington* 3*; and thence to Pershore* 4. *Bath to* * *PERSHORE, Worcestershire,* 58¼ *m.*	4	47¾	
Aston - - - - - - *2 m. farther, r. to Stow on the Wold* 20 *m.*	2	49¾	*Beckford.* W. Weakman, Esq. On *l.* of Beckford, at Overbury, Jas. Martin, Esq.
Beckford - - - - -	3¼	53	
Sedgebarrow, *Worcestershire* - - - - *Before Bengeworth, l. to Pershore* 6½ *m.*	2½	55½	*Evesham* was formerly noted for its Abbey, which was one of the largest and most stately in the kingdom. Evesham is seated on a gradual ascent from the Avon, over which is a Stone Bridge. The vale of Evesham is celebrated for its beauty and fertility. See page 97.
* Bengeworth - - - *r. to Moreton in the Marsh* 13½ *m.*	5	60½	
Cross the Avon river.			
* *EVESHAM* - - -	¾	61¼	
Red House - - - - *l. to Worcester* 12¾ *m.*	1¾	63	
Norton - - - - -	1¼	64¼	
Arrow, *Warwicksh.* -	6	70¼	*Arrow.* On *r*, Ragley Park, Marquis of Hertford.
* *ALCESTER* - - *r. to Stratford on Avon* 8 *m.* ¾ *m. beyond Alcester, l. to Worcester* 14¾ *m.*	1	71¼	
Coughton - - - - *1¼ m. farther, l. to Droitwich* 9¾ *m.; to Bromesgrove* 9¾.	2	73¼	*Coughton.* Sir John Throckmorton, Bart. *Studley.* Beyond, on *r*, Studley Castle, P. Littleton, Esq.
Studley - - - - -	2	75¼	
Mapleborough Green - *2½ m. farther, r. to Stratford on Avon* 12 *m.*	1½	76¾	*Mapleborough Green.* Two miles and a half beyond, on *l*, at Beoly, Beoly Hall, T. Holmes, Esq.
Forshaw Park - - -	6	82¾	

Drake's Cross, *Worcestershire* - - - -	$1\frac{1}{4}$	84
l. to Dudley 14 *m.*		
Cross the Stratford on Avon canal.		
Millpole Hill - - -	$1\frac{3}{4}$	$85\frac{3}{4}$
Moseley - - - - - -	3	$88\frac{3}{4}$
* *BIRMINGHAM* -	2	$90\frac{3}{4}$
r. to Stratford on Avon $23\frac{1}{4}$ *m.; to Warwick* $20\frac{3}{4}$*; to Kenilworth* $18\frac{1}{2}$*; to Coventry* $17\frac{3}{4}$*; l. to Stourbridge* $12\frac{1}{4}$*; to Dudley* 10*; to Wolverhampton* $13\frac{3}{4}$*; and to Walsall* $8\frac{3}{4}$.		
Aston Park - - - -	$1\frac{1}{2}$	$92\frac{1}{4}$
Cross the river Tame.		
Erdington, *entrance of*	$2\frac{1}{2}$	$94\frac{3}{4}$
Beyond Erdington, r. to Coventry $16\frac{3}{4}$ *m.; l. to Newport* $31\frac{1}{2}$.		
Maney - - - - - -	$2\frac{1}{2}$	$97\frac{1}{4}$
* *SUTTON COLEFIELD, Market Place*	$\frac{3}{4}$	98
$\frac{1}{4}$ *m. farther, r. to Bassel's Pole* $1\frac{3}{4}$ *m.; thence to Tamworth* 5. *Bath to*		
* *TAMWORTH* $105\frac{1}{4}$ *m.*		
Barley Mow Inn - -	$2\frac{1}{4}$	$100\frac{1}{4}$
Wood End, T. G. *Staffordshire* - - - -	2	$102\frac{1}{4}$
Shenstone - - - -	$1\frac{1}{4}$	$103\frac{1}{2}$
Cross the river Bourn and the Wolverhampton canal.		
* LICHFIELD, *Town Hall* - - - - -	$3\frac{1}{2}$	107
r. to Coleshill 15 *m.; to Tamworth* 8*; and to Derby* 24*; l. to Walsall* 9*; and to Rugeley* $7\frac{1}{2}$ $2\frac{1}{2}$ *m. farther, l. to Abbots Bromley* 8 *m.; see page* 169. *Bath to*		
ABBOTS BROMLEY $117\frac{1}{2}$ *m.*		
King's Bromley - -	5	112
Yoxall Bridge - - -	1	113
Cross the Blithe river.		
Yoxall - - - - - -	1	114
Over Needwood Forest to		
Draycott - - - - - -	7	121

Birmingham is celebrated for its manufacture of Hardwares; such as Metal Buttons, Buckles, Plated Goods of all kinds, Japanned and Paper Ware, &c. These goods are dispersed throughout the kingdom, and exported in large quantities to foreign countries. Birmingham stands on the side of a hill, forming nearly a half moon. The lower part is composed chiefly of workshops and warehouses, and consists of old buildings. The upper part contains a new square, and several new and regular streets. Here are two Churches; that in the lower town is an ancient structure, with a lofty spire, the other a grand modern building.

Aston Park. On *l*, H. Legge, Esq.

Erdington. Erdington Hall, ——.

Sutton Colefield. S. S. Perkins, Esq. On *l.* of Sutton Colefield, Four Oaks Hall, Sir E. C. Hartop, Bart.

Shenstone. Before, on *r*, at the 11th Mile-stone, Miss Crutchley.

Lichfield is a county within itself, with peculiar privileges, and is governed by a Corporation. It contains three parish Churches, besides the Cathedral, which is 411 feet long, and 258 feet high. See pages 151 and 161.

King's Bromley. Bromley Hall, Lord Grey.

Yoxall. On *r*, Wichnor Park, — Levett, Esq. At Yoxall, Yoxall Lodge, Rev. Thomas Gisborne.

$1\frac{1}{2}$ m. farther, cross the Dove river, and enter Derbyshire.		
* Sudbury, *Derbyshire* *r. to Derby* $13\frac{1}{2}$ *m.; a mile farther, l. to Uttoxeter* $4\frac{1}{2}$ *m.*	2	123
Cubley - - - - -	$3\frac{1}{2}$	$126\frac{1}{2}$
Clifton - - - - -	$3\frac{1}{2}$	130
* *ASHBORN* - - - *l. to Uttoxeter* 11 *m.; to Cheadle* 13 *; and to Leek* 15 *; r. to Derby* $13\frac{3}{4}$ *; to Belper* $11\frac{1}{2}$ *; and to Chesterfield, as p.* 285, $22\frac{1}{2}$. *Bath to*	1	131
* *CHESTERFIELD* $153\frac{1}{2}$ *m.*		
* Newhaven Inn, *as p.* 204 - - - - *l. to Buxton* $11\frac{1}{2}$ *m.; as p.* 204, *and thence to Stockport, Manchester, &c. Bath to*	9	140
* Buxton $151\frac{1}{2}$ *m.*		
Conksbury - - - -	$4\frac{1}{4}$	$144\frac{1}{4}$
* *BAKEWELL* - - *r. to Wirksworth* $12\frac{3}{4}$ *m.; l. to Leek* $18\frac{1}{4}$ *; and to Tideswell, as p.* 202 *and* 203, $7\frac{3}{4}$. *Bath to*	$1\frac{1}{2}$	$145\frac{3}{4}$
* *TIDESWELL* $153\frac{1}{2}$ *m.*		
Hassop - - - - - - *A little farther, r. to Chesterfield by Baslow* 10 *m.*	$2\frac{3}{4}$	$148\frac{1}{2}$
Calver - - - - - *A little farther, r. to Chesterfield* 10 *m.; l. to Tideswell* 6.	$1\frac{3}{4}$	$150\frac{1}{4}$
Grindleford Bridge - *l. to Tideswell by Hucklow* 7 *m.; by Stoney Middleton* 8.	2	$152\frac{1}{4}$
Cross the Derwent river, and enter the High Moors.		
Ringinglow, T. G. *Yorkshire* - - - - - *l. to Chapel in le Frith* 15 *m.*	5	$157\frac{1}{4}$
Bent's Green - - -	$1\frac{3}{4}$	159
Little Sheffield - - - *r. to Dronfield* 5 *m.; thence to Chesterfield* $5\frac{1}{2}$.	2	161

Sudbury. On *r*, Sudbury House, Lord Vernon ; on *l*, at Dovebridge, Sir H. Cavendish, Bart.

Cubley. On *r*, a romantic Church.

Ashborn. Ashborn Hall, Sir Brook Boothby, Bart. Two miles and a half beyond Ashborn, on *l*, Dove Dale, and at Ilam, — Porte, Esq. Ashborn is seated near the Dove river. Its principal trade is in Cheese.

Chesterfield, next to Derby, is the most considerable trading town in the county. It has a manufactory of Carpets, Stockings, &c. Chesterfield is seated on a hill, between the rivulets Ibber and Rother, and has a communication with the Trent by means of a canal which joins that river below Gainsborough. Near the town are large Iron Foundries, which are supplied with ore and coals from the vicinity. Here are likewise potteries of Brown Ware, and large quantities of Lead are sent hence down the canal to the Trent.

Buxton. See page 170.

Bakewell. Between Bakewell and Hassop, on *r*, at Edensor, Chatsworth, Duke of Devonshire. See page 202.

Tideswell. See page 203.

Hassop. Francis Eyre, Esq.

Calver. About a mile beyond, on *r*, Stoke Hall, Lord Bradford.

Bent's Green. Half a mile beyond, on *r*, Banner Cross, Hon. Mrs. Murray.

*SHEFFIELD, Market Place - - - - -	$1\frac{1}{4}$	$162\frac{1}{4}$	☞ *This road may be continued to Howden, Market Weighton, &c. See p. 218.*
l. to Huddersfield $26\frac{1}{4}$ *m.; and to Barnsley* $13\frac{1}{2}$*; r. to Worksop* 18.			
Cross the river Don.			
Attercliffe - - - - -	$1\frac{1}{2}$	$163\frac{3}{4}$	*Attercliffe.* Attercliffe Hall, G. Miller, Esq., and R. Swallow, Esq.
r. to Worksop $16\frac{1}{2}$ *m.*			
Car Brook - - - -	$\frac{3}{4}$	$164\frac{1}{2}$	*Rotherham.* Beyond, on *r*, Clifton, J. Walker, Esq.; and a little farther, on *l*, Eastwood, the same gentleman. Two miles from Rotherham, on *l*, across the Don river, Aldwark, F. F. Foljambe, Esq.
Tinsley - - - - -	$1\frac{1}{4}$	$165\frac{3}{4}$	
r. to Tickhill $12\frac{1}{2}$ *m.*			
* *ROTHERHAM* - -	$2\frac{1}{2}$	$168\frac{1}{4}$	
l. to Barnsley $12\frac{1}{2}$ *m.; r. to Mansfield* 22.			
Thrybergh - - - -	3	$171\frac{1}{4}$	*Thrybergh.* On *l*, Mrs. Finch. Beyond Thrybergh, on *r*, Ravensfield, W. P. Bosville, Esq.
Hooton Roberts - -	$1\frac{1}{2}$	$172\frac{3}{4}$	
Conisbrough - - -	$2\frac{1}{2}$	$175\frac{1}{4}$	
Warmsworth - - -	$2\frac{1}{4}$	$177\frac{1}{2}$	
Balby - - - - -	$1\frac{1}{4}$	$178\frac{3}{4}$	*Conisbrough.* On *r*, Crookhill Hall, J. Woodyeare, Esq., and a Castle built on a singular construction.
r. to Tickhill 6 *m.*			
* *DONCASTER* - -	$1\frac{1}{2}$	$180\frac{1}{4}$	
l. to Barnsley 15 *m.; to Wakefield* $20\frac{1}{4}$*; and to Pontefract* $15\frac{1}{4}$*; r. to Bawtry* 9.			*Warmsworth.* On *r*, Overley Grange, J. Marr, Esq.
Street Thorpe - - -	$3\frac{1}{2}$	$183\frac{3}{4}$	*Balby.* On *r*, Col. Sowerby.
Park Lane - - - -	$2\frac{1}{4}$	186	*Doncaster.* A mile beyond, on *l*, Wheatley, Sir George Cooke, Bart.
Hatfield - - - - -	$2\frac{1}{4}$	$188\frac{1}{4}$	
* *THORNE* - - -	4	$192\frac{1}{4}$	

BATH to EXETER, by TAUNTON, see p. 85, 86.

BATH to LEWES, by BRIGHTHELMSTONE, with Branches to FROME, CHRISTCHURCH, SOUTHAMPTON, GOSPORT, and PORTSMOUTH, (chiefly N. M)

To South Stoke, *Somersetshire* - - - -	—	2	*Midford.* Near, on *l*, Midford Hall, Charles Conolly, Esq.; and Prior Park, — Brown, Esq.
Cross the Somerset canal.			
Midford - - - - -	$1\frac{1}{4}$	$3\frac{1}{4}$	
Hinton - - - - -	$1\frac{3}{4}$	5	*Hinton.* On *l*, S. Day, Esq.
l. to Trowbridge 6 *m.*			
Philips Norton - - -	2	7	
Woolverton - - - -	$1\frac{1}{2}$	$8\frac{1}{2}$	*Philips Norton.* On *l*, T. Meade, Esq.
Cross the Frome canal.			
Beckington - - - -	$1\frac{1}{2}$	10	*Beckington.* Between Beckington and Frome, on *r*, Orchardleigh, Sir Thos. Champneys, Bart.
l. to Bradford 6 *m.; to Trowbridge* 6*; r. to Frome* 3. *Bath to*			
* *FROME* 13 *m.*			
Standerwick - - -	1	11	*Standerwick.* On *l*, Mrs. Edgell.

Broomfield, *Wilts* - -	2	13
r. to Frome 6 m.; l. to Westbury 3. Bath to		
* *WESTBURY 16 m.*		
* *WARMINSTER* -	3½	16½
r. to Shaftesbury 15 m.; l. to Westbury 4.		
Boreham - - - -	1½	18
Heytesbury - - - -	2½	20½
Beyond Heytesbury, l. to Amesbury 13¾ m.		
Upton Lovell - - -	1½	22
West Codford - - -	1¾	23¾
* Deptford Inn - -	3	26¾
r. to Mere 14 m.; l. to Amesbury 9½.		
Steeple Langford - -	2	28¾
Stapleford - - - -	2	30¾
l. to Salisbury by Woodford 6¼ m.; r. to		
Stoford - - - - -	1¾	32½
South Newton - - -	½	33
Chilhampton - - -	¾	33¾
Fugglestone, *or* Foulstone	1¼	35
r. to Wilton ½ m. Bath to		
Wilton 35½ *m.*		
Fisherton - - - -	2¼	37¼
l. to Devizes 22 m.		
* SALISBURY - -	½	37¾
l. to Andover 18 m.; to Shaftesbury 20½; to Blandford 22; to Cranbourn 11¼; and to Christchurch by Fordingbridge 27½. See p. 49, 50. Bath to		
* *CHRISTCHURCH, Hants, 65¼ m.*		
Alderbury - - - -	3	40¾
Cross the Salisbury canal.		
Whaddon - - - - -	1	41¾
2½ farther, r. to Southampton by Ouse Bridge 15¼ m.; and to Lymington by Cadnam 24¾.		
White Parish - - -	4	45¾
Cowsfield - - - -	1	46¾
Within a mile of Romsey, r. to Ringwood 16½ m.		
* *ROMSEY, Hants* -	6¾	53½
l. to Stockbridge 10½ m.		
Romsey, T. G. - - -	½	54
r. to Southampton 7½ m.;		

Warminster. On *r*, Longleat, Marquis of Bath. Beyond Warminster, on *l*, Boreham House, late Wm. Buckler, Esq.; on *r*, at Bishopstrow, Mrs. Temple.

Heytesbury. Within a mile, on *r*, at Norton, J. Bennet, Esq. Through Heytesbury, on *l*, Sir Wm. P. Ashe à Court, Bart.

Fugglestone. On *r*, at Wilton, Wilton House, Earl of Pembroke.

Salisbury, or *New Sarum*, is situated on a chalky soil, and is almost surrounded by the Avon and its different branches. Here is a fine Cathedral 452 feet long, and a spire 400 feet high. The Market Place is spacious, and the Town Hall is a handsome building. The manufactures are Flannels, Linseys, Hardware, Cutlery, &c. Old Sarum is two miles north of Salisbury, and sends two members to Parliament, though it consists only of a small public house by the side of the road. Two miles beyond Salisbury, on *r*, Longford Castle, Earl of Radnor.

Alderbury. On *r*, Clarendon Park, Gen. Bathurst; on *r*, — Fort, Esq.

Whaddon. On *r*, Standlynch House, H. Dawkins, Esq.; and a little farther, on *r*, Barford, — Duncombe, Esq. Two miles beyond Whaddon, on *l*, Brickworth, Capt. Orr.

Cowsfield. On *r*, Breach House, — Egerton, Esq.; and Landford House, — Eyre, Esq. Two miles beyond Cowsfield, on *l*, Sharfield House, Jas. Lockhart, Esq.

Romsey. Beyond, on *r*, Broadlands, Lord Visc. Palmerston. Three miles beyond Romsey, on *l*, Badsley, Wm. Lewis, Esq.

thence to Northam Bridge 1; *thence to Bursledon Bridge* 5; *thence to Fareham* $5\frac{1}{4}$; *thence to Gosport* $5\frac{1}{2}$; *thence cross the Passage to Portsmouth* $\frac{1}{2}$ *m. Bath to*		
* *SOUTHAMPTON* $61\frac{1}{2}$ *m.*		
Bath to		
* *FAREHAM* $72\frac{3}{4}$ *m.*		
Bath to		
**PORTSMOUTH* $78\frac{3}{4}$ *m.*		
Half a mile beyond Romsey, T. G., *l. to Winchester* 10 *m.; r. to*		
Chilworth - - - -	4	58
About a mile farther, l. to Winchester 9 *m.; r. to Southampton* 3.		
South Stoneham - -	3	61
r. to Southampton $3\frac{1}{2}$ *m.*		
Mansbridge - - - -	$\frac{1}{2}$	$61\frac{1}{2}$
Cross the Itching river.		
West End - - - -	$1\frac{1}{2}$	63
* Botley - - - - -	$3\frac{1}{2}$	$66\frac{1}{2}$
l. to Bishop's Waltham $3\frac{1}{2}$ *m. Bath to*		
* *BISHOP'S WALTHAM* 70 *m.*		
Near Wickham, l. to Bishop's Waltham 4 *m.*		
* Wickham - - -	$4\frac{1}{4}$	$70\frac{3}{4}$
r. to Gosport by Fareham 9 *m.*		
Mount Folly - - -	2	$72\frac{3}{4}$
Southwick - - - -	$2\frac{1}{4}$	75
Cosham - - - - -	3	78
l. to Petersfield $13\frac{1}{2}$ *m.; r. to Portsmouth* $4\frac{1}{4}$.		
Bedhampton - - -	$3\frac{1}{2}$	$81\frac{1}{2}$
* *HAVANT* - - -	$\frac{3}{4}$	$82\frac{1}{4}$
* Emsworth - - -	2	$84\frac{1}{4}$
Nutbourne, *Sussex* -	$1\frac{1}{2}$	$85\frac{3}{4}$
Broadbridge Mill - -	$2\frac{1}{2}$	$88\frac{1}{4}$
r. to Bosham $\frac{3}{4}$ *m.; l. to Ashling* $\frac{1}{2}$ *m.*		
Old Fishbourne - -	1	$89\frac{1}{4}$
Fishbourne, T. G. - -	1	$90\frac{1}{4}$
*CHICHESTER, *Cross*	1	$91\frac{1}{4}$
l. to Midhurst $11\frac{1}{4}$ *m.; to Pet-*		

Southampton is pleasantly situated on a gentle ascent, between the Itchin and Anton, or Test rivers. It occupies a kind of peninsula, the soil of which is a hard gravel, and the streets are always clean and dry. The chief trade of Southampton is with the islands of Jersey, Guernsey, Alderney, and Sark; several sloops are continually passing between these islands and Southampton. A Carpet and a Silk manufactory are established here, and at South Stoneham, a little distant, are Mills for manufacturing Blocks and Pumps for the navy.

Portsmouth is the most considerable harbour for Men of War, and the strongest fortified place in England. Its capacious harbour is made by a bay running up between Portsea island, in which the town is seated, and the opposite peninsula, having a narrow entrance commanded by the town and forts. The Docks, Arsenals, Storehouses, Barracks, &c. are all on an extensive scale, and kept in the most perfect order. S. W. of Portsmouth, and sheltered on the S. by the Isle of Wight is Spithead, a noted road, or anchoring place for the Men of War, when prepared for actual service.

Chilworth. About a mile and a half beyond, on *l*, North Stoneham Park, John Fleming, Esq.

South Stoneham. Between South Stoneham and West End, on *r*, — Gager, Esq., D. Andrew, Esq., and Townhill, N. Middleton, Esq.

Botley. Within a mile and a half of Botley, on *l*, Botley Grange, — Minchin, Esq. Beyond Botley, on *l*, at Shidfield, Admiral Stirling, and John Williams, Esq.

Wickham. Near, on *r*, Cold Harbour, — Waddington, Esq.; and Park Place, Wm. Grant, Esq. Beyond Wickham, on *l*, Wickham Corner, G. Garnier, Esq.

Fishbourne. On *r*, see Chichester Harbour.

Chichester. See the Cathedral, and the Cross in the High Street.

worth 13¼; *r. to Bognor* 7½. *Bath to*			*West Hampnet.* Hampnet Place, now used as a Poor House.
* Bognor 98¾ *m.*			
West Hampnet - - -	1½	92¾	*Maudlin.* On *l*, see Goodwood, Duke of Richmond.
Maudlin - - - - -	½	93¼	
l. to Halneker 1¾ *m.; to Petworth* 12¼; *r. to Shipwick* 1. 1½ *m. farther, r. to Tangmere* ½ *m.; l. to Boxgrove* ½ *m.*			*Boxgrove.* The Priory.
Near Crocker Hill, r. to Aldingbourne 1 *m.*			*Crocker Hill.* On *r*, Miles Roe, Esq.; and beyond it, Westergate House, J. Kirkham, Esq.
Crocker Hill - - -	2½	95¾	
Near Ball's Hut, l. to Petworth by Eartham 10¾ *m.*			*Ball's Hut.* Near, on *l*, Eartham, Wm. Huskisson, Esq. Beyond Ball's Hut, on *l*, Slindon, Earl of Newburgh.
Ball's Hut - - - -	1¾	97½	
r. to Eastergate 1½ *m.; to Bognor* 6½; *l. to Slindon* 1.			*Avisford Hill.* Near, about two miles to the *l*, Dale Park, Sir Geo. Thomas, Bart. At Avisford Hill, Avisford Place, Admiral Montague; and about half a mile on *r*, Walberton Place, Major Gen. Whyte.
Avisford Hill - - -	1½	99	
r. to Yapton 2 *m.; to Bognor* 7½.			
* *ARUNDEL, Bridge*	3	102	*Arundel.* Within half a mile, on *l*, Porter's Lodge of J. Wombwell, Esq. From the Hill beyond Arundel, a fine view of Arundel Castle, Duke of Norfolk. See p. 21.
l. to Petworth 11½ *m.; to Pulborough* 9.			
Cross the Arun river.			
¾ *m. beyond Arundel, r. to Little Hampton* 3¼ *m.; ¼ m. farther, l. to Storrington* 8 *m.*			
Poleing, *Cross Roads* -	2	104	*Poleing.* Between Poleing Cross Roads and Patching Pond, on *l*, Angmering Park; and Mitchel Grove, the seat of Sir John Shelley, Bart., lately purchased by Mr. Walker, of Liverpool; since dead.
r. to Poleing ¾ *m.; l. to Burpham* 2½. 1¼ *farther, r. to Angmering* 1.			
Patching Pond - - -	2½	106½	
Clapham Common -	1	107½	
Within ¼ *m. of Offington House, r. to Tarring* 1 *m.; l. to Finden* 2½.			*Clapham Common.* Goring Castle, Sir Byshe Shelley, Bart.
Offington House - -	2¼	109¾	*Offington House.* W. Margesson, Esq.
Division of the Road -	½	110¼	*Worthing* is frequented as a bathing place, and within a few years its miserable fishing huts have been exchanged for elegant and extensive buildings. The neighbourhood of Worthing is exceeded by no place in the kingdom, in the number, variety, and agreeableness of its rides, the Downs being always dry. See p. 32.
r. to Broadwater ½ *m.; to Worthing* 2. *Bath to*			
* *WORTHING* 112¼ *m.*			
½ *m. farther, r. to Broadwater* ½ *m.; to Worthing* 1¼.			
Sompting - - - -	1¾	112	*Sompting.* On *l*, E. Barker, Esq.
Upper Lancing, *Church*	1	113	
Division of the Road -	½	113½	
r. to Lower Lancing 1 *m.*			
* Lancing Pad Inn - -	¾	114¼	*Lancing.* Leaving, on *l*, J. M. Lloyd, Esq.
Cross Shoreham Bridge over the Adur.			

Old Shoreham, T. G. -	½	114¾
Cross Roads - - -	½	115¼
r. to New Shoreham ¾ m.; l. to Steyning 4½ m.		
Buckingham House -	½	115¾
r. to New Shoreham ¾ m.		
Division of the Road -	1	116¾
l. to Steyning 5 m.; to Horsham 19; a little farther, r. to Kingston by Sea ¾ m.		
The Turning to Portslade	1¼	118
Division of the Road -	3	121
l. to Henfield 9 m.; to Horsham 20.		
Brighthelmstone, *Church*	½	121½
* *BRIGHTHELMSTONE* - - - -	½	122
* *LEWES, p. 28* - -	8¼	130¼

Old Shoreham, T. G. Beyond, on *r*, Col. Porter.

Buckingham House. H. Bridger, Esq.; about a mile farther, on *r*, at Southwick, John Norton, Esq.; on *l*, at Portslade, — Warsop, Esq.

BATH to LYMINGTON, by SALISBURY.

To Whaddon, *Wilts, p. 295* - - - -	—	41¾
2½ m. farther, l. to Romsey 9¼ m.; r. to		
Landford - - - -	5¾	47½
l. to Southampton by Owre Bridge 12 m.; r. to		
Bramshaw, *Hants* - -	2½	50
Brook - - - - - -	1¾	51¾
r. to Fordingbridge 6½ m.		
Cadnam - - - - - -	1¼	53
r. to Ringwood 11½ m.; a little farther, l. to Romsey 6; and to Southampton 8; r. to		
* Lyndhurst - - -	4	57
* *LYMINGTON, p. 47*	8½	65½

Whaddon. Two miles beyond, on *l*, Brickworth, H. Eyre, Esq.

Landford. Near, on *l*, Landford House, J. Eyre, Esq. Beyond Landford, on *l*, Breach House, — Egerton, Esq.

Cadnam. Beyond, on *l*, Bartley, C. Lyell, Esq.; on *r*, Minstead Lodge, C. P. Buckley, Esq..

Lyndhurst. Within a mile, on *r*, Minstead Manor House, J. Compton, Esq.

For the rest of the seats, see page 47.

Lymington. A mile and a half to the *l.* of Lymington, Newtown Park, formerly D'Oyley Park, the property of Henry Chicheley Plowden, Esq., lately in the occupation of Capt. Dottin.

BATH to NOTTINGHAM, by CIRENCESTER, BURFORD, BANBURY, and LEICESTER.

To Dunkirk, *Glocestershire, p. 288* - -	—	15
r. to Didmarton - -	2	17
Hare and Hounds - -	3¼	20¼
* *TETBURY* - - -	1¾	22
l. to Minching Hampton 6 m.; to Dursley 9¾; r. to Malmesbury 4¾.		
The Canal - - - -	6¾	28¾
r. to Malmesbury 8 m.		
Within a mile of Cirencester, l. to Minching Hampton 9 m.		
* *CIRENCESTER, Canal* - - - - -		32¼
r. to Cricklade 6¾ m.; l. to		

Didmarton. On *r*, Badmington Park, Duke of Beaufort.

Cirencester. On *l*, the Abbey, Thomas Master, Esq.; and Oakley Park, Earl Bathurst. Cirencester is an ancient Borough, seated on the river Churn, and is one of the greatest Marts in England for Wool. It was a place of great note in the time of the Romans, and the ruins of its walls are now visible. Here the Roman roads crossed each other.

Glocester by Painswick 18½; *by Birdlip* 17. *Through the town, r. to Fairford* 8¾; *a little farther, l. to Stowe on the Wold* 19.			*Barnsley.* On *l*, Barnsley Park, J. Musgrave, Esq.
Barnsley - - - - -	4	36¼	*Bilury.* Beyond, on *r*, — Creswell, Esq.
Near Bibury, cross the Coln river.			
* Bibury - - - - -	3	39¼	*Aldsworth.* On *l*, Sherborne Lodge, Lord Sherborne.
Aldsworth - - - -	3½	42¾	
Near Burford, l. to Cheltenham by Northleach 2 m.			*Fullbrook.* Beyond, on *r*, Swinbrook, R. Fettiplace, Esq.
* *BURFORD, Oxfordshire* - - - - -	6½	49¼	
r. to Farringdon 10½ *m.; to Bampton* 6½; *to Witney* 7. Cross the Windrush river. *l. to Stowe on the Wold* 10 *m.*			*Shipton Underwood.* Dowager Lady Reade.
Fullbrook - - - -	1	50¼	*Chipping Norton.* Between Chipping Norton and Pumphery Castle, on *r*, Heythorpe, Earl of Shrewsbury.
Shipton Underwood -	3	53¼	
* *CHIPPING NORTON* - - -	7	60¼	
l. to Moreton in the Marsh 8¼ *m.; a mile farther, r. to Woodstock* 10½; *and to Islip* 17; *l. to Shipston* 10.			*Pumphery Castle.* On *l*, Swarford Park, James Smith Barry, Esq. About two miles beyond Pumphery Castle, on *r*, Great Tew, George Frederick Stratton, Esq.
Pumphery Castle - -	4¼	64½	
1¾ *m. farther, r. to Deddington* 5 *m. Bath to* *DEDDINGTON* 71¼ *m.*			
South Newington - -	3¼	67¾	*Bloxham.* About two miles to the *l*, at Broughton, Broughton Castle, Lord Say and Sele.
Bloxham - - - -	1½	69¼	
* *BANBURY* - - -	3	72¼	
r. to Buckingham 17¾ *m.; to Deddington* 6½; *l. to Stratford on Avon* 19½; *to Warwick by Gaydon* 19; *by Southam* 22¼. Cross the Oxford canal. *A little farther, r. to Brackley* 7½ *m.*			*Banbury.* About three miles on *l*, Wroxton Abbey, Earl of Guildford; and formerly, on *r*, Warkworth Castle, now pulled down.
Hulscote, *Northamptonshire* - - - -	1½	73¾	*Williamscote.* Dr. Loveday.
Williamscote, *Oxfordshire* - - - - -	2	75¾	*Chipping Warden.* Near, on *r*, Edgecote, T. Carter, Esq.; and Dunsmore, a Roman station. On *l.* of Chipping Warden, a Roman station, called Arberry Banks.
Wardington - - - -	1	76¾	
Chipping Warden, *Northamptonshire* -	1½	78¼	
Byfield - - - - -	3¼	81½	
Charwelton - - - -	2	83½	

Badby - - - - -	$2\frac{3}{4}$	$86\frac{1}{4}$	* *LUTTERWORTH* - *l. to Coventry* $15\frac{1}{4}$ *m.; to Hinckley* $10\frac{1}{2}$.	3	$104\frac{3}{4}$
* *DAVENTRY* - - *l. to Southam* $10\frac{1}{4}$ *m.; r. to Towcester* $12\frac{1}{4}$*; and to Northampton* 9.	$2\frac{1}{2}$	$88\frac{3}{4}$	Dog and Gun - - -	$5\frac{3}{4}$	$110\frac{1}{2}$
☞ The direct road from Daventry to Lutterworth is very bad, with a number of gates to open, and a watery lane, which in winter and rainy seasons is frequently impassable. The traveller would better go to Dunchurch $8\frac{1}{4}$ m. (see p. 160) thence to Rugby $2\frac{1}{2}$; thence to Lutterworth $7\frac{3}{4}$. In all $18\frac{1}{2}$ m.			Blaby - - - - - - Cross the Union canal.	$2\frac{1}{2}$	113
			Ayleston - - - - - *Near Leicester, r. to Welford* 16 *m.*	$1\frac{3}{4}$	$114\frac{3}{4}$
			* *LEICESTER* - -	$2\frac{1}{2}$	$117\frac{1}{4}$
			* *LOUGHBOROUGH, p.* 174 - - - -	11	$128\frac{1}{4}$
			* *NOTTINGHAM, Nottinghamshire, p.* 191 *and* 192 - -	15	$143\frac{1}{4}$
Grand Junction Canal -	$2\frac{1}{4}$	91	*Badby.* Near, on *r*, Fawsley Park, Rev. Sir J. Knightley, Bart.		
Ashby Ledgers - - -	$1\frac{3}{4}$	$92\frac{3}{4}$			
Kilsby - - - - - *A mile farther, r. to Northampton by Crick* $14\frac{1}{2}$ *m.; l. to Rugby* $4\frac{1}{2}$.	2	$94\frac{3}{4}$	*Daventry.* On *r*, a Roman station, called Barrow Hill.		
Dove Bridge - - - Cross the Avon river, and enter Leicestershire.	5	$99\frac{3}{4}$	*Grand Junction Canal.* Beyond, on *r*, at Welton, J. Clarke, Esq., and C. Adams, Esq.		
Shawell, *Leicestershire* $1\frac{1}{2}$ *m. farther, l. to Rugby* $6\frac{1}{4}$ *m.* *Near Lutterworth, r. to Welford* $8\frac{1}{2}$ *m.; to Market Harborough* 13.	2	$101\frac{3}{4}$	*Ashby Ledgers.* On *r*, J. Ashley, Esq. Between Ashby Ledgers and Kilsby, on *r*, at Watford, John Bennet, Esq.; and on *l*, Ashby Lodge, G. Arnold, Esq.		

BATH to NOTTINGHAM, by CIRENCESTER, STOW ON THE WOLD, WARWICK, COVENTRY, and LEICESTER.

* *To CIRENCESTER, Glocester, p.* 298 -	—	$32\frac{1}{4}$	*Foss Bridge.* Two miles beyond, on *l*, Stowel, Lord Chedworth.
Foss Cross - - - -	6	$38\frac{1}{4}$	
Foss Bridge - - - - $2\frac{3}{4}$ *m. farther, l. to Cheltenham* $12\frac{3}{4}$ *m.; r. to Northleach* $\frac{1}{4}$ *m. Bath to* * *NORTHLEACH* $42\frac{1}{2}$ *m.*	$1\frac{1}{4}$	$39\frac{1}{2}$	*Northleach.* A Free Grammar School, and several Almshouses. See page 98.
Broadwater Bottom, *or* Flats - - - - -	$5\frac{3}{4}$	$45\frac{1}{4}$	*Broadwater Flats.* Near, on *r*, Farmington, Edw. Waller, Esq.
Stow Bridge - - - Cross the first branch of the Windrush river.	$2\frac{1}{4}$	$47\frac{1}{2}$	*Stow Bridge.* On *r*, at Bourton on the Water, J. Rice, Esq.; and on *l*, at Lower Slaughter, G. G. Mills, Esq.
Division of the Road -	$2\frac{1}{2}$	50	

r. to Burford 8¾ m.			
* *STOW ON THE WOLD* - - - - *l. to Glocester 22¼ m.; to Tewkesbury 22; to Evesham 15¾; and to Chipping Norton 8.*	1¼	51¼	*Stow on the Wold.* Near, on *r*, at Mangersbury, — Chamberlayne, Esq. A mile beyond Stow, on *r*, at Broadwell, J. Reade, Esq.
**MORETON IN THE MARSH* - - - - *r. to Chipping Norton 8¾ m.; l. to Evesham 14¼; and to Worcester by Pershore 29¾.*	4¼	55½	*Moreton in the Marsh.* On *l*, near Batsford, — Freeman, Esq.
Near Halford Bridge, r. to Shipston 2¾ m.; l. to Stratford on Avon 8½.			*Halford Bridge.* On *l*, Eatington, Evelyn Shirley, Esq.
* Halford Bridge - - Cross the river Stour, and enter Warwickshire.	10¼	65¾	*Wellesburne Hastings.* Within two miles, on *r*, at Walton, Sir John Mordaunt, Bart.
Upper Eatington, *Warwickshire* - - - *r. to Banbury 14½ m.; l. to Stratford on Avon 5.*	2½	68¼	*Warwick.* On *r*, the Castle, Earl of Warwick; on *l*, the Priory, H. Christ. Wise, Esq. A mile and a half beyond Warwick, on *r*, Guy's Cliff House, Bertie Greathead, Esq.
Wellesburne Hasting - *r. to Kineton 4¼ m.*	4½	72¾	*Kenilworth.* The noble remains of its Castle, belonging to the Earl of Clarendon. Here Queen Elizabeth was magnificently entertained for several days, by her favourite, the Earl of Leicester.
* *WARWICK, p.* 144	6¾	79½	
* *KENILWORTH, p.* 144 - - - - - -	5¼	84¾	
Milbourne - - - -	1	85¾	
* COVENTRY - - *r. to Southam 12¼ m.; to Daventry 19; to Lutterworth 15½; l. to Birmingham 17¾; to Coleshill 12¼; to Tamworth 18.*	4	89¾	
** NUNEATON, p. 157 l. to Coleshill 2 m.; to Atherstone 6.*	8¾	98½	*Milbourn.* Beyond, on *r*, at Stonleigh, Stonleigh Abbey, Rev. Thos. Leigh.
			Nuneaton. About two miles before, on *l*, Arbury Hall, Sir R. Newdigate, Bart.
* *HINCKLEY, Leicestershire* - - - *l. to Ashby-de-la-Zouch 16¼ m.; r. to Lutterworth 10½.*	5	103½	*Earls Shilton.* A mile beyond, on *l*, Tooley Park, — Boultby, Esq.; and near two miles farther to the *l*, at Kirkby Mallery, Lord Visc. Wentworth; a mile and a half to the *r.* of Tooley Park, Normanton Hall, belonging to — Arkwright, Esq.
Earls Shilton - - -	4	107½	
* *LEICESTER* - -	9	116½	
**LOUGHBOROUGH, p. 174* - - - - -	11	127½	
* *NOTTINGHAM, Nottinghamshire, p.* 191 *and* 192 - - -	15	142½	*Leicester.* Before, on *r*, Braunston Hall, — Winstanley, Esq.

BATH to NOTTINGHAM, by Glocester, Tewkesbury, Evesham, Warwick, Coventry, and Leicester.

* *To* GLOCESTER, *Glocestersh. p.* 289 -	—	36¾
* *EVESHAM, Worcestershire, p.* 291 - -	24½	61¼
* *ALCESTER, Warwickshire, p.* 291 -	10	71¼
Cross the Alne river.		
Red Hill - - - -	4½	75¾
Cross the Stratford canal.		
* *STRATFORD ON AVON* - - - -	3½	79¼
l. to Birmingham 23¼ *m.; r. to Shipston* 10½*; to Banbury* 19½.		
Packsaddle Bridge - -	2	81¼
Black Hill - - - -	1	82¼
Longbridge - - - -	3½	85¾
r. to Wellesburn Hasting 5 *m.*		
* *WARWICK* - - -	1¾	87½
* *LEICESTER, p.* 301	37	124½
* *NOTTINGHAM, p.* 301 - - - - - -	26	150½

Stratford on Avon was the birth-place of Shakspeare. A mile and a half beyond Stratford on Avon, on *l*, Welcombe Lodge, G. Lloyd, Esq.; and farther to the *l*, Clopton, Mrs. Partridge.

BATH to NOTTINGHAM, by Glocester, Tewkesbury, Evesham, Birmingham, Tamworth, and Ashby-de-la Zouch.

* *To* GLOCESTER, *Glocestersh. p.* 289 -	—	36¾
* *EVESHAM, Worcestershire, p.* 291 - -	24½	61¼
* *BIRMINGHAM, Warwicksh. p.* 291 *and* 292 - - - -	29½	90¾
* *SUTTON COLEFIELD, p.* 292 -	7¼	98
½ *m. farther, l. to Lichfield* 8½ *m.; r. to*		
Basset's Pole, *Staffordsh.* *r. to Coleshill* 8 *m.; l. to Lichfield* 7.	2¼	100¼
Division of the Road - *r. to Atherstone* 8½ *m.; l. to Lichfield* 6½.	3¼	103½
Cross the Coventry canal and the Tame river.		
* *TAMWORTH* - - *r. to Atherstone* 8 *m.; l. to Lichfield* 8*; and to Burton upon Trent* 15.	1¾	105¼
Four County Gate - -	4	109¼
* Measham, *Union Inn, Leicestershire* - -	6	115¼

Basset's Pole. On *l*, Canwell Hall, Sir R. Lawley, Bart. Between Basset's Pole and Tamworth, on *r*, at Drayton Basset, Drayton Park, Sir R. Peele, Bart.; and farther to the *r*, Middleton Hall, Lady Middleton.

Tamworth. On *r*, at Amington, C. Repington, Esq. About three miles beyond Tamworth, on *l*, at Statford, S. P. Wolferstan, Esq.

Measham. About two miles before, on *l*, at Stretton in the Field, W. C. Browne, Esq.; and on *r*, near Great Appleby, G. Moore, Esq. A mile and a half beyond Measham, on *l*, at Willesley, Major General Sir Charles Hastings, Bart.

r. to Atherstone 10¼ *m.; l. to Burton upon Trent* 9¼.		
* *ASHBY-DE-LA-ZOUCH* - - - -	3½	118¾
r. to Leicester 17 *m.; to Hinckley* 16¼ *; to Loughborough* 12*; l. to Burton upon Trent* 8¾.		
Bredon - - - - - -	5¼	124
Isley Waldon - - -	1¾	125¾
Castle Donington - -	2½	128¼
½ *m. farther, l. to Derby* 7¾ *m.; r. to Loughborough* 9½.		
Harrington Bridge - -	2½	130¾
Cross the river Trent, and enter Derbyshire.		
Sawley, *Derbyshire* -	½	131¼
Cross the Erwash canal.		
Long Eaton - - - -	¾	132
Cross the Erwash river, and enter Nottinghamshire.		
Toton, *Nottinghamsh.*	½	132½
Chilwell - - - - - -	1	133½
Beeston - - - - - -	1	134½
½ *m. farther, l. to Derby* 13¾ *m.*		
Cross the Nottingham canal.		
Lenton - - - - - -	2¼	136¾
* *NOTTINGHAM* -	1½	138¼

Bredon. Within a mile, on *l*, at Stanton Harold, Earl Ferrers; and farther to the *l*, at Caulk, Sir Henry Harpur, Bart. Beyond Bredon, on *r*, at Tonge, D. Colishaw, Esq.; and farther to the *r*, Langley, R. Cheslyn, Esq.

Castle Donington. Before, on *l*, Donington Park, Earl of Moira. At Castle Donington, T. Fisher, Esq.

Chilwell. T. Charlton, Esq.

Beeston. A mile and a half beyond, at Woollaton, Woollaton Hall, Lord Middleton.

BATH to NOTTINGHAM, by GLOCESTER, TEWKESBURY, EVESHAM, BIRMINGHAM, LICHFIELD, BURTON UPON TRENT, and DERBY, (partly N. M.)

* *To SUTTON COLEFIELD, Warwickshire.* *p.* 292 - - - - -	—	98
½ *m. farther, r. to Tamworth* 6¾ *m.*		
Barley Mow Inn - -	2¼	100¼
Woodend, T. G., *Staffordshire* - - - -	2	102¼
Shenstone - - - -	1¼	103½
Cross the river Bourn and the Wolverhampton canal.		
* LICHFIELD, *Town Hall* - - - - - -	3½	107
r. to Coleshill 15 *m.; to Tamworth* 8*; l. to Walsall* 9*; to Rugeley* 7½*; to Abbots Bromley* 10½*; and to Ashborn* 24.		
Streethay, T. G. - -	2	109
Cross the canal.		
1¾ *m. farther, r. to Tamworth.*		
Cross the river Trent and the Grand Trunk canal.		
Wichnor Bridge Inn -	4¼	113¼
Cross the Trent river.		

Sutton Colefield. S. S. Parkins, Esq. On *l.* of Sutton Colefield, Four Oaks Hall, Sir E. C. Hartopp, Bart.

Shenstone. Before, on *r*, at the 11th Mile-stone, Miss Crutchley.

Lichfield produced in the last century three celebrated persons, Dr. Samuel Johnson, Dr. James, the inventor of the Fever Powder, and David Garrick, Esq. Here is a Free Grammar School, at which Dr. Johnson was educated; as were also, for some time, Addison, Garrick, Bishops Smallbridge and Newton, and others, celebrated for their learning and wit. Here are likewise two Hospitals, three parish Churches, besides the Cathedral, a large Town Hall, and Gaol. See p. 292.

Wichnor Bridge Inn. On *l*, Wichnor Lodge, — Levett, Esq.; on *r*, Catton Hall, E. Horton, Esq.

Branston, T. G. - - -	$3\frac{3}{4}$	117
Cross the Burton canal.		
* *BURTON UPON TRENT, Market Place* - - - - -	$2\frac{1}{4}$	$119\frac{1}{4}$
r. to Ashby-de-la-Zouch $8\frac{3}{4}$ *m.; to Atherstone* $19\frac{1}{2}$ *; l. to Uttoxeter* 15.		
Monk's Bridge - - -	3	$122\frac{1}{4}$
Crosss the canal and the Dove river.		
Little Over, *Derbyshire*	$6\frac{1}{2}$	$128\frac{3}{4}$
Entrance of Derby, r. to Loughborough 17 *m.; l. to Ashborn* $13\frac{1}{4}$.		
Cross the Goal brook.		
* *DERBY, All Saints Church* - - - -	$2\frac{1}{4}$	131
Through Derby, l. to Belper $8\frac{1}{2}$ *m ; to Wirksworth* 14*; to Matlock* $17\frac{1}{2}$*; and to Sheffield by Chesterfield* $36\frac{1}{4}$. *See the Mail Coach road from Bristol to Sheffield. Bath to*		
**SHEFFIELD* $167\frac{1}{4}$*m.*		
Cross the Derby canal.		
Chaddesden - - - -	2	133
Borrows Ash - - -	$2\frac{3}{4}$	$135\frac{3}{4}$
Risley - - - - - -	3	$138\frac{3}{4}$
Sandyacre - - - -	$1\frac{1}{2}$	$140\frac{1}{4}$
Cross the Erwash river and enter Nottinghamshire.		
Stapleford, *Nottinghamshire* - - - -	1	$141\frac{1}{4}$
$3\frac{1}{2}$ *m. farther, r. to Ashby-de-la-Zouch* $17\frac{1}{4}$ *m.*		
Lenton - - - - - -	$4\frac{1}{4}$	$145\frac{1}{2}$
* *NOTTINGHAM* -	$1\frac{1}{2}$	147

Branston. On *r*, across the Trent, Drakelow, Sir N. B. Gresley, Bart.; and Walton, Major Desbrowe.

Burton upon Trent. On *r*, Stapenhall, Mrs. Henshaw.

Little Over. On *r*, B. Heathcote, Esq.

Chaddesden. Sir R. Mead Wilmot, Bart.

Borrows Ash. About two miles beyond, on *l*, Hopwell Hall, Thomas Pares, Esq.

Risley. Mrs. Warren.

Stapleford. On *l*, Sir John Borlase Warren, Bart. About three miles beyond Stapleford, on *l*, at Woollaton, Woollaton Hall, Lord Middleton.

BATH to POOLE, by WARMINSTER, SHAFTESBURY, and BLANDFORD.

* *To WARMINSTER, Wilts, p.* 295 - -	—	$16\frac{1}{2}$
Samborn - - - - -	$\frac{1}{2}$	17
Crockerton - - - - -	$1\frac{1}{2}$	$18\frac{1}{2}$
Longbridge Deverill -	$1\frac{1}{2}$	20
r. to Bruton $13\frac{1}{2}$ *m.*		
Hindon Guide Post -	$5\frac{1}{4}$	$25\frac{1}{4}$
r. to Hindon $1\frac{1}{2}$ *m.; l. to Bruton* $13\frac{3}{4}$ *; and to Mere* $5\frac{3}{4}$. *Bath to*		
* *HINDON* $26\frac{3}{4}$ *m.*		
Bath to		
* *MERE* $30\frac{1}{2}$ *m.*		
East Knowle - - -	$1\frac{1}{4}$	$26\frac{1}{2}$
* *SHAFTESBURY, Dorsetshire* - - -	5	$31\frac{1}{2}$
r. to Wincaunton 11 *m.; to Sherborne* 16*; l. to Salisbury* $19\frac{1}{2}$.		

Crockerton. On *r*, Longleat, Marquis of Bath.

East Knowle. On *l*, Cloods House, Jas. Stile, Esq. Beyond East Knowle, about two miles to the *l*, Pitt House, J. Bennet, Esq.; and farther to the *l*, at Fonthill, Fonthill House, Wm. Beckford, Esq. About two miles beyond East Knowle, on *r*, at Sedgehill, Wm. Hellyar, Esq.

Shaftesbury. On *r*, Pensbury House, Sir Mark Maesterman Sykes, Bart.

Melbury Abbas - -	$2\frac{1}{4}$	$33\frac{3}{4}$	Corfe Mullen - - -	$3\frac{3}{4}$	$49\frac{3}{4}$
Over Pimperne Downs to			* *POOLE* - - - -	8	$57\frac{3}{4}$
* *BLANDFORD* - - *r. to Dorchester* 16 *m.; l. to Salisbury* 22.	9	$42\frac{3}{4}$			
Cross the river Stour.					
Brianstone - - - - -	$\frac{1}{2}$	$43\frac{1}{4}$			
Blandford St. Mary -	$\frac{1}{2}$	$43\frac{3}{4}$			
Charlton Marshall - -	$1\frac{1}{4}$	45			
Spetisbury - - - - -	1	46			

Spetisbury. Francis Fane, Esq., and Joseph Jekyll, Esq.

Corfe Mullen. Near, on *r*, Lower Henbury, Earl of Strafford; and a little farther, Higher Henbury, William Churchill, Esq. At Corfe Mullen, Rev. Sir Jas. Hanham, Bart.

BATH to STOURTON.

To Beckington, *Somersetshire, p.* 294 - - *l. to Bradford* 6 *m.; to Trowbridge* 6; *forward to Warminster* $6\frac{1}{2}$; *r.*	—	10	
Cross the Frome canal to			
* *FROME* - - - - - *r. to Bruton* 12 *m.; to Shepton Mallet* 12; *to Wells* 17; *l. to Warminster* 7; *to Longleat* $3\frac{1}{2}$.	3	13	
West Woodlands - -	$2\frac{1}{2}$	$15\frac{1}{2}$	
Maiden Bradley, *Wilts* *r. to Bruton* 9 *m.; l. to Warminster* $7\frac{1}{2}$. $2\frac{1}{2}$ *m. farther, r. to Bruton* $6\frac{3}{4}$; *l. to Hindon* $8\frac{1}{2}$.	$3\frac{1}{2}$	19	
Stourton - - - - - -	$3\frac{1}{2}$	$22\frac{1}{2}$	

Beckington. Two miles beyond, on *r*, Orchardleigh, Sir Thos. Champneys, Bart.

West Woodlands. On *l*, Longleat, Marquis of Bath; on *r*, at Marston Bigot, Earl of Cork and Orrery.

Maiden Bradley. On *l*, Bradley House, Duke of Somerset.

Stourton. Near, on *l*, Stourhead House, the seat and beautiful gardens of Sir Richard Colte Hoare, Bart.

BATH to WARMINSTER, by BRADFORD, TROWBRIDGE, and WESTBURY.

To Walcot, T. G. *Somersetshire* - - -	—	1	*Walcot*, T. G. On *r*, Prior Park, Lord Hawarden. See p. 87.
Bath Easton - - - *Near Bathford, l. to Chippenham* $10\frac{1}{4}$ *m.*	$1\frac{1}{2}$	$2\frac{1}{2}$	*Bradford* is the central town of the greatest fabric of superfine Cloths in England, which it shares with the surrounding towns of Trowbridge, Melksham, Corsham, and Chippenham. It stands on the side of a rocky hill on the Avon.
Bathford - - - - *A little farther, l. to Devizes* 15 *m.*	$\frac{3}{4}$	$3\frac{1}{4}$	
* *BRADFORD, Wilts* *l. to Melksham* 6 *m.; r. to Frome* 9.	$5\frac{1}{4}$	$8\frac{1}{2}$	
Cross the Frome canal.			
Studley - - - - - - *l. to Trowbridge* $\frac{1}{4}$ *m. Bath to* *TROWBRIDGE* $10\frac{1}{2}$ *m.*	$1\frac{3}{4}$	$10\frac{1}{4}$	*Bradley.* On *l.* of the Division of the Road from Bradley, Rowd Ashton, R. Long, Esq.; and a little farther, on *l*, Heywood House, Dr. Ludlow.
Bradley - - - - - -	$1\frac{1}{4}$	$11\frac{1}{2}$	

Division of the Road -	$\frac{3}{4}$	$12\frac{1}{4}$
l. to Melkskam 6 m.		
* *WESTBURY* - -	2	$14\frac{1}{4}$
l. to East Lavington 9 m. Through the town, r. to Frome 8¾.		
* *WARMINSTER* -	4	$18\frac{1}{4}$
OR,		
To Stoke Bridge, *Somersetshire* - - -	—	4
Cross the Avon river and the canal, and enter Wiltshire.		
Winsley, *Wilts* - -	2	6
* *BRADFORD* - -	1	7
* *WARMINSTER, as in the preceding col.*	$9\frac{3}{4}$	$16\frac{3}{4}$

Westbury. Beyond, on *l*, Charlcot House, Mrs. Edwards.

BATH to WEYMOUTH, by Shepton Mallet, Castle Cary, Sherborne, and Dorchester.

**To SHEPTON MALLET, Somersetshire, p. 287* - - - -	—	$15\frac{1}{2}$
* Cannard's Grave Inn	1	$16\frac{1}{2}$
r. to Ilchester 13¾ m.		
Presley - - - - -	1	$17\frac{1}{2}$
A little farther, l. to Bruton 5 m. Bath to		
* *BRUTON* $22\frac{1}{2}$ *m.*		
* Ainsford Inn - - -	$4\frac{1}{2}$	22
r. to Somerton 10 m.; a little farther, r. to Castle Cary ½ m. Bath to		
CASTLE CARY $22\frac{1}{2}$ *m.*		
A mile beyond Ainsford Inn, l. to Bruton 3 m.; to Wincaunton 6.		
Galhampton - - -	2	24
r. to Ilchester 10 m.		
North Cadbury - -	$1\frac{3}{4}$	$25\frac{3}{4}$
A little farther, r. to Ilchester 8 m.; l. to Wincaunton 6½.		
South Cadbury - - -	1	$26\frac{3}{4}$
Corton Denham - -	2	$28\frac{3}{4}$
2¼ m. before Sherborne, l. to Wincaunton 6¾.		
**SHERBORNE, Dorsetshire* - - - -	$3\frac{3}{4}$	$32\frac{1}{2}$
r. through Sparkford to Castle Cary 11½ m.; and to Yeovil 5¾; l. to Shaftesbury 15½.		
Leweston - - - -	$2\frac{3}{4}$	$35\frac{1}{4}$
Long Burton - - -	$\frac{1}{4}$	$35\frac{1}{2}$
Middlemarsh - - -	4	$39\frac{1}{2}$
Within 1½ m. of Dorchester, r. to Beaminster 16 m.		
Cross the Frome river.		
* *DORCHESTER* -	11	$50\frac{1}{2}$
* *WEYMOUTH, p. 51*	$8\frac{1}{4}$	$58\frac{3}{4}$

Shepton Mallet. William Provis, Esq.

Castle Cary. On *l*, Hadspen House, Benjamin Hobhouse, Esq.

Galhampton. Wm. Melliar, Esq.; on *l.* of Galhampton, Yarlington Lodge, John Rogers, Esq.

North Cadbury. Cadbury House, — Bennet, Esq.

South Cadbury. On *l*, Compton Pauncefoot, John Hunt, Esq.

Sherborne. On *l*, Sherborne Castle and Park, Earl of Digby.

Leweston. On *r*, Leweston House, J. B. Burland, Esq.

Long Burton. On *l*, West Hall, Rev. H. King.

Middlemarsh. At the 10th Mile-stone *r.* to Cerne Abbey ¼ m., where there is a good Inn, called The New Inn, the only one of note between Sherborne and Dorchester. On *l.* of Middlemarsh, Buckland, Earl Paulett; the Grange, C. Sturt, Esq.; and Castle Hill, Mrs. Foy; on *r*, Minterne, Admiral Digby. Beyond Minterne, on *r*, a road turns off to Cerne Abbey, near which is Sydling House, Sir John Smith, Bart.; and Forston, John W. Smith, Esq.

BEVERLEY to NEW MALTON.

To Molscroft, *Yorkshire*	—	1
r. to Great Driffield $12\frac{1}{4}$ *m.*		
Cherry Burton - - -	$1\frac{1}{2}$	$2\frac{1}{2}$
Lund - - - - - - -	$4\frac{1}{2}$	7
Bainton - - - - - -	3	10
Wetwang - - - -	$5\frac{1}{2}$	$15\frac{1}{2}$
Near 3 m. farther, r. to Bridlington; l. to York.		
Wharram le Street -	6	$21\frac{1}{2}$
North Grimston - -	2	$23\frac{1}{2}$
Norton - - - - - -	$4\frac{1}{2}$	28
r. to Scarborough $21\frac{3}{4}$ *m.*		
Cross the Derwent river.		
* *NEW MALTON* -	$\frac{1}{2}$	$28\frac{1}{2}$

Cherry Burton. On *l*, the late Wm. Bethell, Esq.; a mile farther, on *l*, at Etton, Sir John Legard, Bart. About three miles beyond Cherry Burton, on *l*, at South Dalton, Miss Thompson.

BEWDLEY to NOTTINGHAM, by KIDDERMINSTER, STOURBRIDGE, LICHFIELD, BURTON UPON TRENT, and DERBY.

* *To KIDDERMINSTER, Worcestershire, p.* 128 - - -	—	3
Broadwaters Inn - -	1	4
l. to Wolverhampton $14\frac{1}{2}$ *m.*		
* *STOURBRIDGE* -	$5\frac{3}{4}$	$9\frac{3}{4}$
r. to Bromesgrove $9\frac{1}{2}$ *m.; to Birmingham* $12\frac{1}{4}$.		
Cross the river Stour and the canal.		
l. to Wolverhampton 10 *m.*		
Brettel Lane, *Staffordsh.*	1	$1\ 0\frac{3}{4}$
Brierley Hill - - -	$\frac{3}{4}$	$11\frac{1}{2}$
Cross the Dudley canal.		
r. to Bromesgrove 12 *m., and to Birmingham* 10.		
* *DUDLEY, Worcestershire* - - - -	3	$14\frac{1}{2}$
l. to Wolverhampton 6 *m.*		
Dudley Port - - -	$1\frac{1}{4}$	$15\frac{3}{4}$
Horsley Heath, *Staffordshire* - - - -	1	$16\frac{3}{4}$
r. to West Bromwich Heath $1\frac{3}{4}$ *m.; thence to Wednesbury* 2; *l. to*		
Ocker Hill - - - -	$\frac{3}{4}$	$17\frac{1}{2}$
l. to Wolverhampton by Bilston $4\frac{3}{4}$ *m.*		
Cross the Birmingham canal.		
WEDNESBURY - -	1	$18\frac{1}{2}$
r. to Birmingham 8 *m.; l. to Wolverhampton* $5\frac{3}{4}$.		
* *WALSALL* - - -	3	$21\frac{1}{2}$
r. to Birmingham $8\frac{3}{4}$ *m.; l. to Wolverhampton* 7.		
Rushall - - - - - -	$1\frac{1}{2}$	23
Walsall Wood - - -	2	25
Division of the Road -	$1\frac{1}{2}$	$26\frac{1}{2}$
r. to Castle Bromwich 9 *m.; l. to Ivetsey Bank* 17.		
Muckley Corner - -	2	$28\frac{1}{2}$
Pipe Hill - - - -	$1\frac{1}{4}$	$29\frac{3}{4}$
* LICHFIELD - -	2	$31\frac{3}{4}$
* *NOTTINGHAM, Nottinghamshire, p.* 303 *and* 304 - - -	40	$71\frac{3}{4}$

Broadwaters Inn. Beyond, on *r*, Hurcot House, ———.

Horsley Heath. Near, Horsley House, J. Ampthill, Esq.

Rushall. On *r*, Rushall Hall, George Anson, Esq.

BIRMINGHAM to KNIGHTON, by KIDDERMINSTER, and LUDLOW.

* *To KIDDERMINSTER, Worcestersh.* *p.* 125 - - - -	—	$17\frac{3}{4}$	Cross the Teme river. * *KNIGHTON, Radnorshire* - - - -	$5\frac{1}{4}$	59
* *LUDLOW, Shropsh.* *p.* 128 *and* 129 - -	24	$41\frac{3}{4}$	*Bromfield.* On *l*, on the banks of the Teme river, Oakley Park, Lady Clive; and near it, Stone House, Hon. Mrs. Walpole, sister to the Earl of Powis. About three miles beyond Bromfield, on *l*, at Downton, Downton Castle, the noble mansion and beautiful walks of Rich. Payne Knight, Esq.		
Cross the Ony river. Bromfield - - - - *r. to Bishop's Castle by Basford* 14 *m.*	3	$44\frac{3}{4}$			
Leintwardine, *Herefordshire* - - - -	6	$50\frac{3}{4}$			
Cross the Teme river. Watford - - - - -	2	$52\frac{3}{4}$	*Brampton Brian.* On *l*, Brampton Park, Earl of Oxford.		
Brampton Brian - -	1	$53\frac{3}{4}$			

BIRMINGHAM to HARWICH, by COVENTRY, LUTTERWORTH, KETTERING, HUNTINGDON, CAMBRIDGE, and COLCHESTER.

To Wells Green, *Warw.*	—	$4\frac{1}{2}$	*Stone Bridge.* Beyond, on *l*, Packington Hall, Earl of Aylesford.		
Bickenhill - - - -	$3\frac{1}{2}$	8			
Stone Bridge - - - *l. to Coleshill* 4 *m.; r. to Warwick* $15\frac{1}{4}$.	$1\frac{1}{2}$	$9\frac{1}{2}$	*Meriden.* On *r*, opposite the Inn, Wrottesly Digby, Esq., Recorder of Lichfield.		
Cross the Tame river. * Meriden - - - -	2	$11\frac{1}{2}$	*Allesley.* Beyond, on *l*, Rev. Mr. Neal.		
Allesley, *or* Ausley -	$3\frac{1}{2}$	15	*Coventry.* See page 160.		
* COVENTRY - - *r. to Kenilworth* 5 *m.; l. to Tamworth* 18; *to Nuneaton* $8\frac{1}{4}$. *Through the town, r. to Southam* $12\frac{1}{4}$; *to Daventry* 19; *to Northampton* $31\frac{1}{2}$.	$2\frac{3}{4}$	$17\frac{3}{4}$	*Binley.* Two miles beyond, on *l*, Coombe Abbey, Lord Craven. *Stretton.* On *r*, Newbold Revel, Sir Thomas George Skipwith, Bart. Beyond Stretton, on *l*, Nuneham, Earl of Denbigh.		
Nether Stoke - - -	$1\frac{1}{2}$	$19\frac{1}{4}$			
Binley - - - - -	$2\frac{1}{2}$	$21\frac{3}{4}$	*Lutterworth* has a large handsome Church, with a lofty Steeple. Here Wickliff, the first reformer, was rector, who died in 1385; but his bones were taken out of his grave and burnt *forty* years afterwards, by order of the Council of Constance. The pulpit in which he preached is still preserved in the Church. The Roman road, called Watling Street, runs about two miles west of the town. See page 150.		
Brinklow - - - -	4	$25\frac{3}{4}$			
Cross the Oxford canal three times. Stretton - - - - -	$1\frac{1}{2}$	$27\frac{1}{4}$			
Pailton - - - - -	1	$28\frac{1}{4}$			
Cross in Hand, T.G. *Leic.*	$2\frac{1}{2}$	$30\frac{3}{4}$			
* *LUTTERWORTH* *l. to Hinckley* $10\frac{1}{2}$ *m.; to Leicester* $12\frac{1}{4}$. *Through Lutterworth, r. to Rugby* 8.	$2\frac{1}{4}$	33			
Walcote - - - - -	2	35			
North Kilworth - -	$3\frac{1}{4}$	$38\frac{1}{4}$			

r. to Northampton by Welford $17\frac{3}{4}$ *m.*			*Husbands' Bosworth.* F. F. Turville, Esq.
Husbands' Bosworth -	$1\frac{3}{4}$	40	*Lubenham.* On *l*, F. P. Stratford, Esq.
l. to Leicester $13\frac{1}{2}$ *m.; r. to Northampton* 17.			*Market Harborough.* For the Seats between Market Harborough and Kettering, see p. 155 and 156.
Theddingworth - -	$1\frac{1}{2}$	$41\frac{1}{2}$	*Kettering* is seated on an eminence, and has considerable manufactories of Shalloons, Tammies, Serges, Lace, &c.
Lubenham - - - -	$2\frac{1}{2}$	44	*Wellingborough* is seated on the side of a hill, between the river Nen and the Ise brook; it enjoys a good trade, and is well inhabited. A fire happened here in 1738, which destroyed upwards of 800 houses.
Cross the Union canal.			
* *MARKET HARBOROUGH* - - -	2	46	
l. to Leicester $14\frac{1}{2}$ *m.; r. to Northampton* $17\frac{1}{2}$.			
**KETTERING, Northamptonshire, as p.* 155 *and* 156 - -	$11\frac{1}{4}$	$57\frac{1}{4}$	
l. to Uppingham $14\frac{1}{4}$ *m. Through Kettering, r. to Wellingborough* 6. *Birmingham to*			
* *WELLINGBOROUGH* $63\frac{1}{4}$ *m.*			*Barton Seagrave.* C. Tibbet, Esq., and the Hon. and Rev. R. B. Stopford. About three miles on *l.* of Barton Seagrave, Boughton House, Lord Montagu.
Barton Seagrave - -	$1\frac{3}{4}$	59	
A little farther, r. to Higham Ferrers 8 *m. Birmingham to*			
* *HIGHAM FERRERS* 67 *m.*			*Cranford.* Sir George Robinson, Bart.
Cranford St. John's -	$2\frac{1}{2}$	$61\frac{1}{2}$	*Thrapston.* A mile before, on *l*, Drayton House, Viscount Sackville; and farther to the *l*, at Sudborough, late Lady Bath.
A mile farther, r. to Wellingborough 6 *m.*			
Near Thrapston, cross the river Nen.			
* *THRAPSTON* - -	5	$66\frac{1}{2}$	*Oundle.* See page 213.
l. to Oundle 8 *m.; see p.* 201. *Birmingham to*			*Kimbolton.* Stonely Farm, Rev. H. Welstead. Kimbolton is noted for its Castle, for some time the residence of Queen Catherine, after her divorce from Henry VIII. The Castle has been rebuilt, and is now the residence of the Duke of Manchester.
* *OUNDLE* $74\frac{1}{2}$ *m.*			
Bythorne, *Huntingdonsh.*	$4\frac{1}{4}$	$70\frac{3}{4}$	
2 *m. farther, l. to Oakham* $27\frac{3}{4}$ *m.; r. to Kimbolton* $5\frac{1}{2}$. *Birmingham to*			
**KIMBOLTON* $78\frac{1}{4}$ *m.*			
Spaldwick - - - -	5	$75\frac{3}{4}$	*Brampton.* On *r*, J. Richards, Esq.
Ellington - - - -	$2\frac{1}{4}$	78	*Hinchinbrook.* Earl of Sandwich. Between Hinchinbrook and Huntingdon, the Views, George Sharp, Esq.
Creamer's Hut - - -	2	80	
r. to St. Neot's $7\frac{1}{2}$ *m.; to Biggleswade* $18\frac{1}{2}$; *l. to Alconbury Hill* $4\frac{1}{4}$.			
Brampton - - - -	$1\frac{1}{4}$	$81\frac{1}{4}$	*Huntingdon* was once a large place, having fifteen Churches, which are now reduced to *two*. It was the birthplace of Oliver Cromwell.
r. to Buckden $2\frac{1}{2}$ *m.*			
Hinchinbrook - - -	1	$82\frac{1}{4}$	
**HUNTINGDON*, M.H.	$\frac{3}{4}$	83	

l. to Alconbury Hill 5¼ *m. Near the end of the town, l. to Ramsey* 10.		
Cross the Ouse river.		
Godmanchester - -	1	84
r. to St. Neot's 7½ *m.; to Royston* 18¼*; l. to St. Ives* 5¼. *Birmingham to*		
* *ST. IVES* 89½ *m.*		
* Fenny Stanton - -	4½	88½
Lolworth, *Cambridgeshire* - - - - -	3½	92
Girton - - - - -	3½	95½
* *CAMBRIDGE* - -	3	98½
r. to St. Neot's 17 *m.; l. to Ely* 16.		
Cross the river Cam.		
l. to Newmarket 13 *m.; r. to Royston* 13¼*; to Epping* 39¼*; to Ware* 30.		
Babraham, *or* Babersham - - - - -	5	103½
Division of the Road -	1½	105
l. to Newmarket 11 *m.; r. to Epping* 33.		
Little Abington - - -	½	105½
Great Abington - -	1	106½
* *LINTON* - - -	3	109½
Wratting Park - - -	4½	114
End of the Park, l. to Withersfield ¾ *m.; turn short to the r.*		
* *HAVERHILL, Suffolk* - - - - -	4½	118½
Swanstreet, *Essex, p.* 272 - - - - -	11½	130
A little farther, r. to Braintree 6¾ *m.*		
Brook Street - - -	1½	131½
Cross the Colne river.		
* *HALSTEAD* - -	2	133½
r. to Braintree 6 *m.; l. to Sudbury* 8.		
Blue Bridge - - -	1	134½
Cross the Colne river.		
Stone Bridge - - -	1½	136
Earles Colne - - -	1	137
Cross the Colne river.		
Wake Colne - - -	2	139
Botslye Green - - -	½	139½
Cross the Colne river.		
Ford Street - - - -	2	141½
Lexden - - - - -	3¾	145¼
r. to Braintree 13¼ *m.; to Witham* 11¼.		
* *COLCHESTER, Obelisk* - - - -	2	147¼
* *HARWICH, p.* 274	20½	167¾

Fenny Stanton. Near, on *r*, William Parker Hamond, Esq. Beyond Fenny Stanton, on *r*, at Conington, J. Heathcote, Esq.

Lolworth. A mile and a half beyond, on *l*, at Long Stanton, Thomas Hatton, Esq.

Girton. On *r*, at Maddingley, Sir Charles Cotton, Bart.

Cambridge. About four miles from Cambridge, on *l*, are Gogmagog Hills, Lord Francis Osborne.

Babraham. On *r*, Gen. Adeane, and Thomas Darnton, Esq.

Little Abington. Mrs. Holt, and John Mortlock, Esq.

Great Abington. A mile and a half beyond, on *l*, at Hildersham, Thomas Fassett, Esq.

Wratting Park. On *l*, Gen. Hall.

For the Seats between Haverhill and Swan Street, see p. 272.

Brook Street. Between Brook Street and Halstead, on *l*, Dynes Hall, Hen. Sperling, Esq.

Blue Bridge. — Morley, Esq.

Earles Colne. Mrs. Buxton, and Rev. Mr. Carwarden. On *l.* of Earles Colne, Shrives Priory, P. Hills, Esq.

Wake Colne. Wm. Brett, Esq.

BIRMINGHAM to LINCOLN, by Tamworth, Nottingham, and Newark.

* *To NOTTINGHAM, Nottinghamshire, p. 302 and 303* - - -	—	47½
Cross the Trent navigation.		
Trent Bridge - - -	1	48½
Cross the river Trent.		
r. to Loughborough 14 m. l, cross the Grantham canal to		
Holme Lane - - - -	2¾	51¼
Fox and Crown - -	¾	52
Ratcliffe - - - - -	1	53
Saxondale - - - - -	2½	55½
r. to Loughborough 13 m.; forward to Bingham 1¼; l. to		
Red Lodge - - - - -	4	59½
East Stoke - - - - -	3¾	63¼
Farndon - - - - - -	1½	64¾
Cross the river Dean.		
* *NEWARK* - - - *r. to Grantham 14¼ m.; to Sleaford 20; l. to Mansfield 19½; to Southwell 8¼; to Worksop 22; to Tuxford 13¼; to Gainsborough 24¾.*	2¼	67
* LINCOLN, *Lincolnshire, p. 214* - - -	16¼	83¼

Red Lodge. Near, on *r*, at Screveton, Mrs. Thoroton. A mile beyond Red Lodge, on *r*, at Flintham, Flintham Hall, Thos. Thoroton, Esq.

East Stoke. Within a mile and a half, on *l*, opposite to Syerston, Syerston Hall, — Fillingham, Esq. On *l.* of East Stoke, Stoke Hall, Sir G. Bromley, Bart.

Newark. For the Seats between Newark and Lincoln, see p. 214.

BIRMINGHAM to WORKSOP, by Lichfield, Derby, and Mansfield.

* *To SUTTON COLEFIELD, Warwicksh. p. 292* - - - -	—	7¼
* *DERBY, Derbyshire, p. 303 and 304* - -	33	40¼
Little Chester - - -	¾	41
Cross the Derby canal.		
Morley - - - - - -	3¾	44¾
Near Smalley, r. to Nottingham 12 m.		
Smalley - - - - - -	2	46¾
Heanor - - - - - -	2½	49¼
Erwash River - - -	1½	50¾
Cross the Erwash river, and enter Nottinghamshire. A little farther, cross the Nottingham canal.		
Eastwood, *Nottinghamshire* - - - - - -	½	51¼
r. to Nottingham 8½ m. 2¼ m. from Eastwood, r. to Nottingham 9½ m.; a little farther, l. to Alfreton 6½.		
Annesley - - - -	4½	55¾

☞ *From Worksop roads branch on l. to Sheffield, see p. 215 and 216; forward to Doncaster, see p. 216, where you join the Great North Road; r. to Retford and Gainsborough, &c. The Innkeepers charge fourteen miles post from Mansfield to Worksop, the road in some places being indifferent, with several gates to open.*

Derby is seated on the Derwent, over which is a Stone Bridge; it has *five* Churches; that of *All Saints* is noted for its beautiful Tower. Here is a considerable manufacture of Cotton and fine Worsted Stockings, Porcelain, &c. Several hands are employed in the Lapidary and Jewellery branches, and Marbles, Spars, Crystals, &c., are wrought into a variety of ornamental articles.

Morley. Rev. R. Wilmot.

Smalley. J. Radford, Esq.

Annesley. On *r*, Miss Chaworth.

A mile farther, l. to Alfreton 7 m. A mile before Mansfield, r. to Nottingham 13 m.		
* *MANSFIELD* - -	$6\frac{1}{2}$	$62\frac{1}{4}$
r. to Southwell 12 m.; to Newark $19\frac{1}{2}$; l. to Alfreton 9; to Matlock 16; to Chesterfield $12\frac{1}{4}$; to Bolsover $7\frac{1}{2}$.		
Market Warsop - -	$4\frac{3}{4}$	67
Cross the Meden river.		
Church Warsop - -	$\frac{1}{2}$	$67\frac{1}{2}$
Norton - - - - - -	2	$69\frac{1}{2}$
Through Welbeck and Worksop Park to		
* *WORKSOP* - - -	$4\frac{3}{4}$	$74\frac{1}{4}$

Mansfield. About two miles beyond Mansfield, on *l*, at Mansfield Wood House, Mrs. Ramsden; a mile and a half farther, on *r*, Clipstone Park, ———; on *l*, Nettleworth, Edward Greaves, Esq.; and Park Hall, R. Burdon, Esq.

Norton. Beyond, on *l*, Welbeck Abbey, Marquis of Titchfield; on *r*, Thoresby Park, Earl of Manvers; about two miles farther, on *l*, Worksop Manor, Duke of Norfolk; on *r*, Clumber Park, Duke of Newcastle.

BOURN to COLTERSWORTH.

To Edenham, *Lincolnshire* - - - - -	—	$3\frac{1}{4}$
Grimsthorpe - - -	2	$5\frac{1}{4}$
CORBY - - - - - -	3	$8\frac{1}{4}$
Coltersworth - - -	$4\frac{1}{4}$	$12\frac{1}{2}$

☞ *Bourn lies in the Lincoln road, see p. 238, and Coltersworth is a village in the Great North Road, see p. 181. This short route connects the two great roads. They are again connected from Sleaford to Newark. See the road from Boston to Matlock.*

Grimsthorpe. On *l*, Grimsthorpe Castle, Duke of Ancaster.

Corby. On *r*, at Irnham, Irnham Park, Lord Arundel; on *l*, at Swinestead, Viscount Milsington.

BOSTON to LINCOLN, by Sleaford.

To Kirton Holme, *Lincolnshire* - - - -	—	$4\frac{1}{4}$
SWINESHEAD, North end of it - -	$1\frac{3}{4}$	6
l. to Spalding 13 m.; to Bourn $18\frac{3}{4}$.		
Garrick - - - - - -	5	11
Heckington - - - -	2	13
Kirkby Laythorpe - -	3	16
Near Sleaford, l. to Bourn $18\frac{1}{4}$ m.		
☞ Here you join the road from London to Lincoln, see p. 239.		
* *SLEAFORD* - -	2	18
* LINCOLN, *Minster, as p. 239* - - -	$17\frac{1}{2}$	$35\frac{1}{2}$

BOSTON to LYNN REGIS, over Foss Dyke and Cross Keys Washes.

To Kirton, *Lincolnshire*	—	$3\frac{3}{4}$
Forward to Spalding 10 m.; l. to		
Foss Dyke Wash - -	$4\frac{1}{2}$	$8\frac{1}{4}$

Boston. Between Boston and Kirton, on *l*, at Frampton, Frampton Hall, J. Tunnard, Esq.

Cross the Wash between the hours specified in the following Table.†		
Saracen's Head - -	4½	12¾
* *HOLBEACH* - -	3	15¾
r. to Spalding 8¼ m.		
Fleet - - - - - -	2	17¾
Gedney - - - - - -	1	18¾
Cross the New and Old Leam.		
* Long Sutton - - -	2	20¾
r. to Wisbeach 9 m.; forward to		
Cross Keys Wash - -	3½	24¼
Cross the Wash between the hours specified in the following Table.†		
Cross Keys House, *Norfolk* - - - -	2¾	27
South Green - - -	1½	28½
Clenchwarton, *Lane* -	2¾	31¼
West Lynn Ferry - -	1½	32¾
Ferry over the Great Ouse river to		
* *LYNN REGIS, Market Cross* - -	¼	33

† A TABLE for passing over *Foss Dyke* and *Cross Keys Washes*, in the County of *Lincoln*.

Moon's Age.	Full Sea.	Pass *Foss Dyke Wash*, between the Hours specified below, either in the Morning or Afternoon.			Pass *Cross Keys Wash*, between the Hours specified below, either in the Morning or Afternoon.		
Days.	H. M.	H. M.		H. M.	H. M.		H. M.
1 or 16	7— 0	10— 0		4—15	10—30		3—35
2—17	7—48	10—48		5—33	11—18		4—23
3—18	8—36	11—36		6—21	12— 6		5—11
4—19	9—24	12—24		7— 9	12—54		5—59
5—20	10—12	1—12		7—57	1—42		6—47
6—21	11— 0	2— 0		8—45	2—30		7—35
7—22	11—48	2—48	*And*	9—33	3—18	*And*	8—23
8—23	12—36	3—36		10—21	4— 6		9—11
9—24	1—24	4—24		11— 9	4—54		9—59
10—25	2—12	5—12		11—57	5—42		10—47
11—26	3— 0	6— 0		12—45	6—30		11—35
12—27	3—48	6—48		1—33	7—18		12—23
13—28	4—36	7—36		2—21	8— 6		1—11
14—29	5—24	8—24		3— 9	8—54		1—59
15—30	6—12	9—12		3—57	9—42		2—47

BOSTON to LYNN REGIS, by SPALDING, HOLBEACH, and WISBEACH, avoiding the Washes.

* *To SPALDING, p. 241* - - - -	—	15¾
Weston - - - - - -	4	19¾
Whaplode - - - - -	2¾	22½
* *HOLBEACH* - -	1½	24
r. to Spalding 8¼ m.		
Fleet - - - - - - -	2	26
Gedney - - - - - -	1	27
Cross the New and Old Leam.		
* Long Sutton - - -	2	29
Forward, over Cross Keys Wash to Lynn Regis 12¼ m.; r. to		
Tid Gote - - - - -	3¾	32¾

Cross the Shire Drain.		
Buckners Drain - -	$\frac{3}{4}$	$33\frac{1}{2}$
At Wisbeach Bridge, cross the river Nen, and enter Cambridgeshire.		
* *WISBEACH, Cambridgeshire* - - -	$4\frac{1}{2}$	38
* *LYNN REGIS, Norfolk, p.* 253 - - -	$15\frac{1}{2}$	$53\frac{1}{2}$

BOSTON to DOWNHAM MARKET, by Holbeach and Wisbeach, (chiefly n. m.)

* *To HOLBEACH, Lincolnsh. p.* 313 -	—	$15\frac{3}{4}$
* *WISBEACH, Cambridges. p.*313 *& above*	14	$29\frac{3}{4}$
Hackbeach, *Norfolk* -	3	$32\frac{3}{4}$
Cross the Wisbeach canal.		
Oatwell - - - - - -	3	$35\frac{3}{4}$
Nordelph Corner - -	3	$38\frac{3}{4}$
Salters Lodge - - -	2	$40\frac{3}{4}$
Downham, T. G. - -	1	$41\frac{3}{4}$
Cross the river Ouse and Downham water to		
* *DOWNHAM MARKET* - - - - - -	1	$42\frac{3}{4}$

OR,

* *To WISBEACH, Cambridgesh. above*	—	38
* *DOWNHAM MARKET, Norfolk, as in the adjoining col.* -	13	51

☞ *The exact distance from Wisbeach to Downham Market is* 12 *miles,* 7 *furlongs,* 8 *poles. From Downham Market roads branch to Lynn* $11\frac{1}{4}$ *m.; to Swaffham* $14\frac{1}{4}$ *; to Ely* $17\frac{1}{2}$ *; to Stoke Ferry* 7 *; thence to Brandon, to Thetford, &c.*

BOSTON to MATLOCK, by Sleaford, Newark, and Mansfield.

* *To SLEAFORD, Lincolnsh. p.* 312 -	—	18
r. to Tattershall $12\frac{1}{4}$ *m.*		
Holdingham - - -	$1\frac{1}{4}$	$19\frac{1}{4}$
Leasingham - - -	$\frac{3}{4}$	20
r. to Lincoln $15\frac{1}{2}$ *m.; l. to*		
Baynard's Leap - -	$4\frac{1}{2}$	$24\frac{1}{2}$
r. to Lincoln 17 *m.; l. to Coltersworth* 16.		
Leadenham - - - -	$3\frac{1}{2}$	28
Beckingham - - -	5	33
Cross the Witham river.		
Coddington, *Nottinghamshire* - - - -	2	35
* *NEWARK* - - -	$2\frac{1}{2}$	$37\frac{1}{2}$
r. to Lincoln 16 *m.; l. to Grantham* $14\frac{1}{4}$*; to Nottingham* $19\frac{1}{2}$ *; to Loughborough* $24\frac{1}{2}$ *; and to Bingham* 12.		
Cross the river Trent.		
r. to Tuxford $13\frac{1}{4}$ *m.*		
Kelham - - - - -	$2\frac{1}{4}$	$39\frac{3}{4}$
r. to Worksop $19\frac{1}{2}$ *m.*		
Aversham - - - -	1	$40\frac{3}{4}$

Leadenham. W. Reeves, Esq. On *l.* of Leadenham, at Fulbeck, H. Fane, Esq.

Coddington. On *r*, S. C. Cotclough, Esq.

Newark is seated on the Trent, and has a good trade in Corn, Wool, Cattle, &c. It is governed by a Mayor, and returns two Members to Parliament. Here King John died, Oct. 19th, 1216; and here Charles I., after his defeat at Naseby, put himself into the hands of the Scotch army. The Church at Newark has a lofty Spire, and was built by Henry VI. The Market-place is spacious.

Kelham. On *l*, Kelham Hall, Geo. Sutton, Esq.

Aversham Park. Geo. Sutton, Esq.

A mile farther, r. to Hockerton 2 m.; thence to Kirklington 2½; thence to Shirewood Inn 5¾; thence to Mansfield 3½; Newark to Mansfield 17. Or,			
Upton - - - - - -	2¼	43	
* *SOUTHWELL* - -	2¾	45¾	
Halam - - - - -	1½	47¼	
Eddingley - - - -	1	48¼	
Farnsfield - - - -	1¼	49½	
Shirewood Inn - - -	4	53½	
r. to Newark by Kirklington 14½ m.			
* *MANSFIELD* - -	3½	57	
r. to Worksop 12 m.; to Chesterfield 12; l. to Nottingham 14; to Derby 22. A mile beyond Mansfield, l. to Alfreton 8			
Skegby - - - - - -	3	60	
Tibshelf, *Derbyshire* -	3½	63½	
l. to Alfreton 3¾ m.			
Morton - - - - - -	2	65½	
Stretton - - - - -	1	66½	
r. to Chesterfield 7 m.; l. to Derby 17¼. See page 204 and 205.			
Butterley - - - -	3½	70	
Near Tansley, l. to Alfreton 7 m.			
Tansley - - - - - -	1½	71½	
* Matlock - - - - -	1½	73	

Southwell. Beyond, on *r*, Norwood Park, Sir Richard Sutton, Bart.

Eddingley. On *r*, at Kirklington, Mrs. Whelham.

Mansfield. Within a mile, on *r*, Bury Hill, T. Walker, Esq. About a mile on *r.* of Mansfield, on the borders of Sherwood Forest, Sherwood Hall, Col. Kellet.

Skegby. On *r*, T. Lindley, Esq.

Tibshelf. On *r*, Hardwick, Duke of Devonshire.

BOSTON to SHREWSBURY, by GRANTHAM, NOTTINGHAM, DERBY, UTTOXETER, and NEWPORT.

To Kirton Holme, *Lincolnshire* - - - -	—	4¼	*Swineshead.* Here are the Ruins of an Abbey.
SWINESHEAD, North end of - -	1¾	6	*Donington.* In the lower part of the Steeple of the Church is a very ancient inscription. Donington is noted for its Hemp and Hemp Seed.
* *DONINGTON* - -	2½	8½	
l. to Spalding 9¾ m.			
Bridgend Causeway -	4¼	12¾	
l. to Bourn 12 m. A mile farther, l. to Folkingham 3 m. Boston to			
* *FOLKINGHAM* 16¾ *m.*			*Folkington* had formerly a castle, but no traces of it are now left. Its market is small, and its trade inconsiderable. The town stands on an eminence, and is reckoned very healthy.
Threckingham - - -	3¼	16	
½ m. farther, cross the Lincoln road, r. to Sleaford 7¼ m.; l. to Bourn 11.			
Newton - - - - - -	2¾	18¾	*Threckingham.* Beyond, on *r*, at Aswarby, Sir Thos. Whichcote, Bart.
Braceby - - - - - -	2¼	21	
Cold Harbour - - -	4½	25½	*Cold Harbour.* On *r*, Belton House, Lord Brownlow; and farther to the *r*, Syston Park, Sir John Thorold, Bart.
r. along the Roman road, called High Street, to Lincoln (see p. 213) 25 m.; l. to Cottersworth 8.			
Cross the Witham river to			

* *GRANTHAM* - - *r. to Newark* 14¼ *m.; l. to Stamford* 21 *; to Melton Mowbray* 16.	3½	29	*Grantham.* See page 181.
Sedgebrook - - - -	4	33	*Sedgebrook.* Between Sedgebrook and Bottesford, on *l*, Belvoir Castle, Duke of Rutland.
Bottesford, *Leicestersh.*	3	36	*Bingham.* Here is an ancient Gothic Church, which was formerly collegiate.
Elton, *Nottinghamshire*	2½	38½	*Nottingham.* For the Seats between Nottingham and Derby, see p. 304.
Whatton - - - -	2	40½	*Derby* is seated on the Derwent, over which it has a Stone Bridge. See page 311. In the year 1734 a Machine was erected here by Sir Thomas Lombe, for the manufacturing of Silk, the model of which was brought from Italy. It consists of 97,746 movements, and 26,586 wheels, which are all set in motion by one water-wheel. Its operations are to wind, double, and twist the silk, so as to render it fit for weaving.
BINGHAM - - -	2½	43	
Saxondale - - - - *l. to Loughborough* 13 *m.; r. to Newark* 11½.	1¼	44¼	
* *NOTTINGHAM, p.* 311 - - - -	8	52¼	
* *DERBY, Derbyshire, p.* 304 - - - -	16	68¼	
Mickle Over - - -	3½	71¾	
Etwall - - - - -	2¾	74½	*Etwall.* — Cotton, Esq.
Hilton - - - - - *2¼ m. farther, l. to Burton upon Trent* 6¼ *m.*	2	76½	*Foston.* On *l*, — Hall, Esq.
Foston - - - - -	3½	80	*Sudbury.* On *r*, Lord Vernon.
Aston - - - - -	1½	81½	*Dovebridge.* Lord Waterpark.
* Sudbury - - - - *l. to Lichfield* 16 *m.* ¾ *m. beyond Sudbury, r. to Ashborn* 7¼ *m.*	½	82	*Uttoxeter* has a considerable market for Corn and Cattle. It is seated on a rising ground, to the west of the Dove river, in a fine grazing neighbourhood.
Dovebridge - - - - Cross the Dove river, and enter Staffordshire.	3½	85½	*Bramshall.* On *l*, Loxley Hall, C. Kinnersley, Esq.
* *UTTOXETER, Staffordshire* - - - *r. to Ashborn* 10 *m.; to Cheadle* 10¼ *; to Newcastle under Line* 18½ *; l. to Abbots Bromley* 6¾.	2	87½	*Coton.* Before, on *l*, Chartley Park, Earl Ferrers.
Bramshall - - - -	2½	90	*Milwich.* On *r*, at Hilderston, Hilderston Hall, G. Vernon, Esq.
The Blythe River - - Cross the Blythe river.	2¼	92¼	*Stoke.* On *l*, on the opposite bank of the Trent, Aston Hall, T. Weld, Esq.
Coton - - - - -	2¾	95	*Stone* and *Stoke* are noted for the Potteries in their neighbourhood. At Stone, in the garden belonging to the Parsonage-house, are the Ruins of the Walls of its ancient Nunnery.
Milwich - - - - - *l. to Stafford by Sandon* 7¼ *m.*	¾	95¾	
Division of the Road - *r. to Hilderston* 1¾ *m.; l. to Stafford* 6¾.	1½	97¼	
Cross Hardwick Common to Hollywood Gate - - *l. to Rugeley* 12¼ *m.; r. to*	½	97¾	
Stoke - - - - -	1¼	99	
* *STONE* - - - -	1	100	

r. to Cheadle 10 *m.; to Leek* 16½ *; to Newcastle* 9.		
Cross the Trent river.		
Walton - - - - -	½	100½
l. to Stafford 6¾ *m.*		
* *ECCLESHALL* -	5½	106
l. to Stafford 7 *m.; r. to Drayton* 12¼ *; to Nampt-wich* 21½.		
Wooton - - - - -	1¼	107¼
2¼ *m. farther, l. to Stafford* 9½ *m.*		
Sutton - - - - -	5¼	112½
Forton - - - - -	1	113½
Near Newport. r. to Drayton 12 *m.; to Whitchurch* 21 *; and to Shrewsbury by High Ercoll* 17.		
Cross the Strine river.		
* *NEWPORT, Shropshire* - - - - -	1½	115
l. to Wolverhampton 18 *m.*		
Lilleshall Hill - - -	2¾	117¾
Dunnington - - -	1	118¾
Trench Lane - - -	1½	120¼
Hadley - - - - -	1¼	121½
* Watling Street - -	1¼	122¾
l. to Shiffnall 6½ *m.; r. to Wellington* ½ *m. Boston to*		
* *WELLINGTON* 123¼ *m.*		
Hay Gate, *Falcon Inn*	1¼	124
* *SHREWSBURY, p.* 123 - - - -	11	135

Eccleshall. Before, on *r*, the Palace of the Bishop of Lichfield and Coventry. On *l.* of Eccleshall, Hilcot Hall, F. Eld, Esq. Beyond Eccleshall, on *r*, Johnson Hall, Rev. Mr. Meek.

Wooton. Between Wooton and Sutton, on *r*, Leynton Hall, Rev. S. Higgins; and farther to the *r*, Batchacre Park, Richard Whitworth, Esq.

Forton. Between Forton and Newport, on *l*, Aqualate Hall, Sir Thomas Fletcher, Bart.

Newport. A mile beyond, on *r*, Longford Hall, R. Leeke, Esq.

BOSTON to LEICESTER, by GRANTHAM, and MELTON MOWBRAY.

* *To GRANTHAM, Lincolnsh. p.* 316 -	—	29
Croxton Kyriell, *Leicest.*	7	36
Waltham on the Wolds	4	40
Thorpe Arnold - - -	3	43
* *MELTON MOWBRAY* - - - -	2	45
l. to Oakham 10 *m.; r. to Nottingham* 18½.		
Cross the Wreak river and the Leicester navigation.		
Kirkby Bellers - - -	2½	47½
Frisby - - - - -	1½	49
Brooksby - - - -	2	51
Rearsby - - - - -	2	53
Syston - - - - -	2	55
Near Thurmaston enter the Fosse road from Leicester to Newark.		
Thurmaston - - -	2	57
About a mile before Leicester, r. through Belgrave to Loughborough 10 *m.*		
* *LEICESTER* - -	3	50

☞ *From Leicester you may go forward to Coventry, Warwick, Tewkesbury, Glocester, &c.; or to Lutterworth, Daventry, Banbury, &c. See the roads from Bath to Nottingham by Leicester.*

Grantham. Between Grantham and Croxton Kyriell, on *r*, at Denton, Denton House, Sir Wm. Earle Welby, Bt.

Waltham on the Wolds. Near, on *l*, Croxton Park, Dow. Duchess of Rutland; on *r*, Godeby, E. Manners, Esq.

Brooksby. On *r*, Rotherby, J. Boultby, Esq. At Brooksby, on *r*, — Clarke, Esq.

Rearsby. Near three miles to the *r*, at Gaddesby, Mrs. Ayre.

Thurmaston. On *r*, at Wanlip, Sir Charles Hudson, Bart.; on *l*, at Barkby, Mrs. Pochin.

BOSTON to WELLINGBOROUGH, by Spalding, Stamford, Oundle, and Thrapston.

* *To SPALDING, Lincolnsh. p. 241* -	—	15¾
l. to Holbeach 8¼ m.; to Crowland 8¼.		
Littleworth - - - -	5	20¾
St. James Deeping -	6	26¾
A little farther forward, cross the Welland river to Peterborough 8½ m.; r. to		
* *MARKET DEEPING* - - - - -	1½	28¼
l. to Peterborough 8½ m.; r. to Bourn 7¼.		
West Deeping - - -	1½	29¾
Tallington - - - -	3	32¾
Uffington - - - -	2	34¾
Within a mile of Stamford, r. to Bourn 9 m.		
* *STAMFORD* - -	2	36¾
r. to Grantham 21 m.; to Oakham 11¾; to Uppingham 12.		
Cross the Welland river, and enter Northamptonshire.		
White Water, T. G. *Northamptonshire* -	2	38¾
Road Side - - - - -	2¾	41½
* Wandsford, T. G. -	¾	42¼
r. to Uppingham 14 m.; l. to Peterborough 8; to Huntingdon 21¾; to Elton 3¼; thence to Warmington 2; thence to Oundle 3; Wandsford to Oundle 8¼. Or,		
* *OUNDLE, p. 201* -	7¼	49½
* *THRAPSTON, p. 201*	8	57½
l. to Huntingdon 16½ m.; to Higham Ferrers 8½. 3¼ m. from Thrapston, r. to Kettering 6 m.		
Finedon, *entrance of* -	8	65½
r. to Kettering 5½ m.; l. to Higham Ferrers 4 m.		
* *WELLINGBOROUGH* - - - -	3	68½

Tallington. On *r*, Gretford, the celebrated Dr. Willis.

Uffington. On *r*, Casewick Lodge, Sir John Trollope, Bart. At Uffington, a fine Mansion belonging to the Bertie family, now in the occupation of Sir Sam. Fludyer, Bart.

Stamford. A mile beyond, on *l*, Burleigh House, Marquis of Exeter. See page 180.

Finedon. Sir William Dolben, Bart.

BOSTON to WELLINGBOROUGH, by Donington, Bourn, Stamford, and Kettering.

To Kirton Holme, *Lincolnshire* - - - -	—	4¼
SWINESHEAD, North end of - -	1¾	6
* *DONINGTON* - -	2½	8½
l. to Spalding 9¾ m.		
Bridgend Causeway -	4¼	12¾
r. to Folkingham 4 m.; to Grantham 16¼; l. to		
Horbling - - - - -	1½	14¼
Billingborough - - -	1¼	15½
Sempringham - - -	½	16
Pointon - - - - - -	1	17
Dowsby - - - - -	1¾	18¾

Swineshead. Here are the ruins of an Abbey.

Donington. In the lower part of the Steeple of the Church is a very ancient inscription. The neighbourhood of Donington abounds with Hemp.

Billingborough. On *r*, Capt. Barker.

Dunsby - - - - -	$1\frac{1}{2}$	$20\frac{1}{4}$
$\frac{1}{2}$ *m. farther, r. to Sleaford* $16\frac{1}{2}$ *m.*		
Morton - - - - -	$1\frac{3}{4}$	22
* *BOURN* - - - -	$2\frac{3}{4}$	$24\frac{3}{4}$
r. to Corby $8\frac{1}{4}$ *m.; thence to Coltersworth* $4\frac{1}{4}$*; l. to Market Deeping* $7\frac{1}{4}$.		
Toft - - - - - -	2	$26\frac{3}{4}$
Ryall, *Rutlandsh.* - -	$5\frac{1}{2}$	$32\frac{3}{4}$
Within a mile of Stamford, l. to Market Deeping $7\frac{1}{2}$ *m.*		
* *STAMFORD, Lincolnshire* - - - -	$2\frac{1}{2}$	$34\frac{3}{4}$
r. to Grantham 21 *m.; to Oakham* $11\frac{3}{4}$*; to Uppingham* 12*; l. to Peterborough* $13\frac{1}{2}$*; to Huntingdon* $27\frac{1}{4}$*; to Oundle* $12\frac{3}{4}$.		
Cross the Welland river, and enter Northamptonshire.		
Worthop, *Northamptonshire* - - - -	1	$35\frac{3}{4}$
Easton on the Hill -	1	$36\frac{3}{4}$
Collyweston - - -	$1\frac{1}{2}$	$38\frac{1}{4}$
Duddington - - -	2	$40\frac{1}{4}$
l. to Wandsford 6 *m.; r. to Uppingham* 8.		
Fineshade - - - -	2	$42\frac{1}{4}$
Bulwick - - - - -	$2\frac{1}{4}$	$44\frac{1}{2}$
r. to Market Harborough 14 *m.*		
Weldon - - - - -	4	$48\frac{1}{2}$
Stanion - - - - - -	$2\frac{1}{2}$	51
Geddington - - - -	3	54
Weekley - - - -	$1\frac{3}{4}$	$55\frac{3}{4}$
* *KETTERING* - -	2	$57\frac{3}{4}$
* *WELLINGBOROUGH, p.* 155 -	7	$64\frac{3}{4}$

Morton. Near, on *r*, at Hanthorpe, Col. Pack.

Bourn. Mrs. Pochin, and James Digby, Esq.

Easton on the Hill. Henry Shuttleworth, Esq. Easton is noted for the production of Slates, used in buildings.

Fineshade. On *l*, Fineshade Abbey, Hon. John Monckton. Beyond Fineshade, on *r*, Laxton Hall, Lord Carberry; on *l*, Blatherwick Hall, H. O'Bryen, Esq.

Bulwick. John Clarke, Esq. Between Bulwick and Weldon, on *r*, Dean, Earl of Cardigan; and farther to the *r*, Harringworth Park, ———.

Geddington. On *r*, R. Lockwood, Esq.; on *l*, Boughton House, the ancient seat of the Duke of Montague's family, a very fine Park, and beautiful rides quite through to Dean, Duke of Buccleugh. At Geddington is likewise a very fine Cross, in high preservation, erected in memory of Queen Eleanor, and under it a remarkably fine Spring.

BRADFORD *(Yorkshire)* to COLNE.

To Maningham, T. G. *Yorkshire* - - - -	—	$1\frac{3}{4}$
r. to Skipton $18\frac{1}{2}$ *m.*		
Swain Royd - - -	$2\frac{1}{4}$	4
Lingbob - - - - -	$\frac{1}{2}$	$4\frac{1}{2}$
Cullingworth, T. G. -	2	$6\frac{1}{2}$
Howorth, *Church* - -	$2\frac{1}{4}$	$8\frac{3}{4}$
Stanbury - - - -	$1\frac{1}{4}$	10
Two Laws, T. G. - -	2	12
Lanshaw Bridge, *Lancashire* - - - -	4	16
A little farther, r. to Skipton $8\frac{3}{4}$ *m.*		
COLNE, Church - -	$2\frac{1}{4}$	$18\frac{1}{4}$

Cullingworth, T. G. On *l*, Denholm Park, ———.

Stanbury. On *l*, Ponden, — Heaton, Esq.

Lanshaw Bridge. On *r*, Emmot Hall, ———.

BRAINTREE to ROCHFORD, by WITHAM and MALDON.

To Black Notley, *Essex*	—	1
White Notley - - -	2½	3½
Falkbourn - - - -	1½	5
Cheping Hill - - -	1½	6½
* *WITHAM* - - -	½	7
r. to Chelmsford 8¾ *m.; l. to Colchester* 13¾.		
Wickham Mills - -	2½	9½
Langford - - - -	2	11½
Heybridge - - - -	1	12½
Cross Black Water and Chelmer rivers to		
* *MALDON* - - -	¾	13¼
r. to Chelmsford 9¾ *m.*		
Maldon Jenkin - - -	2	15¼
Purleigh Wash - - -	1	16¼
North Fambridge - -	3½	19¾
Fambridge Ferry - -	½	20¼
Ferry over the Crouch river.		
South Fambridge - -	1	21¼
Ashingdon - - - -	1	22¼
* *ROCHFORD* - -	2¼	24½

☞ *Those who dislike a Ferry, may turn on r. beyond Purleigh Wash, to Woodham Ferrers, through Great Caney and Stow Marys, and cross the river when the tide is out, at a place called Hull Bridge. The bridge has been down several years, but the river is here very shallow at low water; this road is 5 miles circuitous. Or they may go still higher, cross the water at Battlebridge, and go through Raleigh to Rochford.*

Falkbourn. Falkbourn Hall, Col. John Bullock.

Cheping Hill. Near, on *r*, Witham Place, Mrs. Weston.

Witham. Witham Grove, Thomas Kynaston, Esq. See page 266.

Wickham Mills. On *l*, Wickham Place, P. Luard, Esq.

Langford. On *r*, Langford Hall, Nicholas Westcomb, Esq.

BRECON to NEATH.

To Ystradvellty, *Brecon*	—	12
Near Pontneath Vaughan, cross the Purthin river, and enter Glamorganshire.		
Pontneath Vaughan, *Glamorganshire* - -	3½	15½
Aberpergwm - - -	3	18½
Newbridge - - - -	2¼	20¾
Cross the Neath canal and the Neath river to		
Ynis Ycha - - - -	¾	21½
* *NEATH* - - - -	6	27½
OR,		
Newbridge, *above* -	—	20¾
Forward to		
Ynisy Gerwn - - -	2¾	23½
Cadoxton - - - -	2	25½
* *NEATH* - - - -	2	27½

Ystradvellty. A Public-house, where corn may be had, and at Pontneath Vaughan, a decent little Inn. At the former of these places the river Vellty loses itself under ground; and about a mile to the *r.* of the latter, is the fall of Neath, a beautiful and picturesque scene. Beyond Pontneath Vaughan, on *r*, D. Morgan, Esq.

Aberpergwm House. Rees Williams, Esq.

Ynis Ycha. On *l*, Glyn Castle, and Merlin Court.

Cadoxton. Cadoxton Lodge, J. N. Miers, Esq.; and about a mile farther on *r*, Cadoxton Place, N. Crump, Esq.

Neath. On *l*, on an eminence, Gnoll Castle, Lady Mackworth.

BRENTWOOD to TILBURY FORT and GRAVESEND.

To Ingrave, *Essex* - -	—	2
Heron Gate, *Common* -	1	3
l. to Little Burstead. Three m. farther, l. to Langdon Hills; r. to Bulphan; forward to		
South End Road - -	5¼	8¼
r. to Orsett ¾ m.; l. to		
Horndon on the Hill -	1¼	9½
l. to Brentwood; r. to		
Stanford le Hope, T. G.	¾	10¼
l. to South End 15 m; r. to Grays Thurrock 5; a little beyond the T. G., *l. to*		
Mucking, *Ford* - -	2	12¼
Forward to East Tilbury; r. to		
West Tilbury, *Mill* -	1¼	13½
Forward to Grays Thurrock by Chadwell T. G. 3½; *l. to*		
West Tilbury, T. G. *on the Marshes* - - -	1	14½
Tilbury Fort - - -	1¼	15¾
Cross the Thames to		
* *GRAVESEND* - -	¾	16½

Ingrave. On *r*, Thorndon Hall, Ld. Petre.
West Tilbury. On *l*, the Parsonage, Rev. Sir Adam Gordon, Bart.

BRIDGENORTH to BRECON, by Cleobury Mortimer, Tenbury, Leominster, and Hay.

To Glazeley, *Shropshire*	—	3½
Billingsley - - - -	1½	5
Southall Bank - - -	1¼	6¼
Near Cleobury, cross the river Rea.		
* *CLEOBURY MORTIMER* - - - -	7¾	14
l. to Bewdley 8 m.; r. to Ludlow 13.		
Milson - - - - - -	2½	16½
Near Tenbury, r. to Ludlow 9 m.; l. to Bewdley 14½.		
Cross the Teme river.		
* *TENBURY, Worcestershire* - - -	4½	21
l. to Bromyard 12 m.		
Laysters Hill, *Herefordshire* - - - - -	5	26
Kimbolton - - - -	2	28
Stocktonberry Cross -	2	30
r. to Ludlow 10¼ m.; and to Tenbury by Brimfield-Cross 10.		
Cross the river Lugg.		
* *LEOMINSTER* -	2	32
r. to Ludlow by Portway 11 m.; l. to Hereford 13¼. A mile beyond Leominster, r. to Presteign 13¼ m.		
Cross the Arrow river near Monkland.		
Monkland - - - -	2½	34½

Bridgenorth is seated on the Severn, which divides it into the Upper and Lower Town, and these are joined by a handsome Stone Bridge across the river. The Upper Town is seated on the west bank of the river, the Lower Town on the east bank. Here are two Churches, and a Free School that maintains and sends 18 scholars to the University of Oxford. The streets are broad and paved; the town was formerly fortified with walls, and had a castle, which is now in ruins. It sends two members to Parliament, and is a place of considerable trade, both by land and water.

Milson. A mile and a half beyond, Kinlet Hall, W. C. Child, Esq.

Leominster is seated on the river Lug, and is noted for its fine Wool. Its trade likewise consists of Gloves, Leather, Hats, &c.

Monkland. Two miles beyond, on *r*, Burton Court, J. Brewster, Esq.

2½ m. farther, r. to Pembridge 2¾ m.; l. to Hereford 12¼.			
Great Delwyn - - -	3½	38	
Division of the Road -	2¾	40¾	
l. to Weobly ¾ m. Bridgenorth to			
WEOBLY 41½ m.			
A little farther, r. to Kington 8¼ m.			
Sarnsfield - - - -	1¼	42	
l. to Hereford 12¼ m.; a little farther, r. to Kington 7½ m.			
Kinnersley - - - -	1¾	43¾	
Near Willersley, r. to Kington 7 m.; l. to Hereford 13¼.			
Willersley - - - -	3¾	47½	
Winforton - - - -	1	48½	
Whitney - - - -	2	50½	

Cross the river Wye.			
Clifford - - - - -	2¼	52¾	
* *HAY, Brecknockshire*	2¼	55	
* *BRECON, p.* 120 -	15¼	70¼	

Great Delwyn. On *l*, Henwood, Lacon Lambe, Esq.; and a mile farther, on *r*, Newton, Thos. Phillips, Esq.

Sarnsfield. On *r*, Sarnsfield Court, J. Webb Weston, Esq.

Kinnersley. Kinnersley Castle, Leonard Parkinson, Esq.

Whitney. Whitney Court, Mrs. Dewe.

Clifford. The Ruins of a Castle, which gave name to the Lords Clifford, afterwards Earls of Cumberland. See page 120.

Hay. The Castle, Richard Wellington, Esq.

BRIDGENORTH to BRECON, by CLEOBURY MORTIMER, TENBURY, KINGTON, and HAY, with Branches to PRESTEIGN and NEW RADNOR.

* *To TENBURY, Worcestershire, p.* 321 -	—	21
l. to Bromyard 12 m.; to Leominster 11.		
Burford, *Shropshire* -	1	22
Little Hereford, *Herefordshire* - - - -	1¾	23¾
Cross the Kington canal.		
Brimfield Cross - -	1¼	25
r. to Ludlow 5 m.		
Brimfield - - - -	¾	25¾
l. to Leominster by Ashton 7 m.; turn to the r, and a little farther, r. to Ludlow 5.		
Orleton - - - - -	2	27¾
Division of the Road -	¾	28½
r. to Ludlow 6 m.; l. to Leominster 5.		
Cockgate - - - -	2¼	30¾
Mortimer's Cross - -	2½	33¼
l. to Leominster by Mortimer's Cross Public-House 7¾ m.; r. to Ludlow 11.		
Easthampton - - -	1	34¼
Byton, *Lane* - - -	1¾	36

Tenbury is a small town, seated on the south side of the Teme river, over which there is a Stone Bridge. In the year 1770 a great flood threw down the south and middle aisles of the Church, and damaged the Monuments.

Cockgate. Between Cockgate and Mortimer's Cross, on *r*, at Croft, Croft Castle, Somerset Davies, Esq., where may be seen the remains of a Roman Camp: this gentleman has another seat at Wigmore, about two miles farther to the *r*, in the road from Mortimer's Cross to Ludlow, called Wigmore Hall.

Easthampton. Beyond, on *l*, Shobdon Court, William Hanbury, Esq.

l. to Leominster by Sholdon 10 m.; r. to Presteign 4¼; thence to New Radnor (see p. 118) 7¾. Bridgenorth to		
NEW RADNOR 48 *m.*		
Stansbach - - - -	1½	37½
Titley - - - - -	1¾	39¼
Near Kington, r. to Presteign 6 m.		
**KINGTON, or KINETON, Radnorshire* -	3	42¼
r. to New Radnor 6¾ m. Bridgenorth to		
NEW RADNOR 49 *m.*		
Cross the Arrow river.		

l. to Hereford by Weobly 19¾ m.; by Lyons Hall 20.		
Hargest Bridge - - -	1½	43¾
l. to Willersley 6½ m.; thence to Hay (as p. 322) 7½. Or,		
Knowle - - - - -	1	44¾
Brilley's Mountain -	3½	48¼
**HAY, Brecknockshire*	6	54¼
**BRECON, p.* 120 -	15¼	69½

Stansbach. On *l*, Stanton Park, James King, Esq.

Titley. On *l*, Titley Court, William Greenby, Esq. Beyond Titley, on *r*, Eywood, Earl of Oxford.

BRIDGENORTH to STOURBRIDGE.

To Broad Oak, *Shropshire* - - - - -	—	4¾
Groves, *Staffordshire* -	1½	6¼
Envill - - - - -	2	8¼
Over the Heath to		

Stourton - - - - -	1¾	10
Cross the Stafford and Worcester canal.		
**STOURBRIDGE, Worcestershire* - -	2½	12½

BRIGHTHELMSTONE to HASTINGS, through LEWES and BATTLE, (N. M.)

To Falmer, *Sussex* - -	—	4¼
Ashcomb, T. G. - -	2¼	6½
1¼ m. farther, l. to East Grinstead by Chailey 19½ m.		
**LEWES, Town Hall*	1¾	8¼
Cross the Ouse river.		
Cliff - - - - - -	½	8¾
r. to Glynd 3 m.; l. to		
Top of the Hill - -	½	9¼
Forward to Uckfield 7½ m.; to East Grinstead 20; r. to		
Ringmer, T. G. - - -	1	10¼
Ringmer - - - - -	½	10¾
Ringmer Artillery Barracks - - - - -	¾	11½
l. to Cross in Hand over the Broil 9 m.; r. to		
Laughton Pound - -	2¾	14¼
Stone Cross - - -	¾	15
Burg Hill - - - -	1¼	16¼
l. to Chittingley 1 m.; to East Hoathly 3; to Uckfield 8.		

Brighthelmstone. About a mile and a half beyond, on *l*, the Barracks for Cavalry.

Falmer. Before, Stanmer Park, Earl of Chichester.

Ashcomb, T. G. On *l*, — Boyce, Esq,

Ringmer, T. G. Beyond, on *l*, Middleham, Rev. J. Constable. At Ringmer Green, on *l*, Col. Blunt. Beyond Ringmer, the Barracks for the Artillery. On *r*. of the road, on the side of the South Downs, see Firle Place, Lord Viscount Gage.

Over the Dicker Common to			*l.* to Battle ½ *m.* Brighthelmstone to
* Horsebridge - - -	3	19¼	* *BATTLE* 32¾ *m.*
l. to Cross in Hand 7½ *m.*; to Maresfield 15; to Tunbridge Wells 21; a little farther, *r.* to Hailsham 1½; thence to East Bourne 7. Brighthelmstone to			Ore - - - - - - - 5 37¼
HAILSHAM 20¾ *m.*			* *HASTINGS, Swan* - 2¼ 39½
Gardners Street - -	4	23¼	
Windmill Hill - - -	1½	24¾	
Boreham Street - - -	½	25¼	
r. to Watling 1½ *m.*; to Pevensea 4½.			
Boreham Bridge - -	1	26¼	
Standard Hill - - -	1½	27¾	
Ninfield, T. G. - - -	1	28¾	
r. to Bexhill 4½ *m.*, and thence to Hastings, along the Coast 5½. Brighthelmstone to			
* *HASTINGS* 38¾ *m.*			
l. to Catsfield Green -	1	29¾	
A little farther, *l.* to Battle, the upper road 4 *m.* Or, forward, the lower road, to			
Battle, T. G. - - -	2½	32¼	

Horsebridge. On *l*, the Broad, Jerem. Mason, Esq.

Gardners Street. On *r*, Herstmonceux Park, Thos. Read Kemp, Esq., and the fine Ruins of the old Castle.

Windmill Hill. E. J. Curteis, Esq.

Boreham Bridge. Beyond, on *l*, the road to Ashburnham Park, Earl of Ashburnham, through which his private road extends six miles to the Tunbridge road. See p. 14.

Catsfield Green. On *r*, Catsfield Place, Wm. Markwick, Esq.; and a little farther, on *l*, Park Gate, Rev. Thos. Fuller, Esq.; and Battle Abbey and Park, Dowager Lady Webster.

Battle. For the Seats between Battle and Hastings, see p. 15.

BRIGHTHELMSTONE to MARGATE, by LEWES, CRANBROOK, SMARDEN, and CANTERBURY, (N. M.)

To Ringmer, *Sussex*, *p.* 323 - - - -	—	10¾
About ½ *m.* farther, *r.* by Ringmer Barracks to Battle 22 *m.*		
l, over the Broil to		
Short Gate, T. G. - -	3	13¾
Cross Roads - - -	1¼	15
l. to Uckfield 4 *m.*; *r.* to East Hoathly 1¼; to Horsebridge 7; to East Bourne 15.		
Easton's Green - - -	1	16
Before Black Boys, *l.* to Frantfield 2 *m.*; to Uckfield 3½.		
Black Boys - - - -	1½	17½
Black Boys, T. G. - -	½	18
l. to Frantfield 2 *m.*; to Uckfield 4.		

Short Gate. Beyond, on *r*, Halland Park, the residence of the old Duke of Newcastle. The house has been pulled down, and the Park, which was very extensive, is converted into Farms. It is now the property of the Earl of Chichester.

Black Boys. Two miles beyond, at a distance, Gate House, J. A. Dalrymple, Esq.

Division of the Road - *l. to Mayfield* 5½ *m.; to Tunbridge Wells* 14; *r. to*	1½	19½
Cross in Hand, T. G. - *About* ½ *m. farther, r. to Horsebridge* 7 *m.; to East Bourn* 15.	¾	20¼
Heathfield Tower Hill ¼ *m. farther, r. to Heathfield* 1 *m.; to Battle* 12.	1¾	22
Milkhurst Toll - - - *About a mile farther, l. to Wadhurst* 7 *m.; to Tunbridge Wells* 13; *to Ticehurst* 7.	2½	24½
Burwash Wheel - - *r. to Rose Hill and to Brightling* 3 *m.*	1½	26
Burwash - - - -	2	28
Etchingham - - - Cross the Rother river.	2½	30½
Hurst Green, T. G. - *r. to Robertsbridge* 2½ *m.; to Battle* 8¼; *to Hastings* 16½. *About* ½ *m. farther, l. to Lamberhurst* 7 *m.; to Tunbridge* 17; *to Tunbridge Wells* 13; *to London* 47¾. *See p.* 12.	1½	32
King's Hill, T. G. - -	1	33
Rother River - - - Cross the river and enter Kent.	¼	33¼
Direction Post, *Kent* - *l. to Cranbrook; r. to*	¾	34
* Hawkhurst - - -	¾	34¾
Highgate - - - - *r. to Rye* 15½ *m.; l. to Tunbridge* 17½.	¾	35½
Hartley Street - - - *l. to Goudhurst* 3½ *m.; r. to*	2½	38
CRANBROOK - -	2	40
Wilsley Green - - - *A little farther, l. to Goudhurst* 4¼ *m.; forward to Maidstone* 12½; *r. to*	1	41
Milkhouse Street - - *r. to Tenterden* 7¾ *m.*	¾	41¾
Three Chimnies - -	2½	44¼
Bidenden - - - -	1½	45¾
Standen - - - - - Near Smarden, cross the Beult river.	1	46¾

Heathfield Tower Hill. A fine view of Heathfield Park, Francis Newbery, Esq. From the Tower, built by Mr. Newbery, in honour of the late Lord Heathfield, the gallant defender of Gibraltar, who formerly possessed Heathfield Park, is a most rich, beautiful, and extensive view, as well over the sea as the surrounding country. The ride from hence to Burwash is singularly beautiful, as indeed is most of the scenery of this part of Sussex, so little known. At Cade Street, Heathfield, is a Pedestal, with a suitable inscription, erected near the spot where the notorious rebel Jack Cade was killed. This insurrection took place in the year 1450, in the reign of Henry VI.; which, under a leader of higher rank and greater honour, might have produced a revolution. Jack Cade, otherwise called John Amend-all, was discovered in a garden, near this place, by Alexander Iden, Esq., then Sheriff of Kent, and, making some resistance, was killed. His body was brought to London; a reward of 1000 marks having been offered, by proclamation, to any person who brought him in, dead or alive; and his head was fixed upon London Bridge.

Hawkhurst. On *r*, Elford, Samuel Boys, Esq.; Lillesden, John Osborne, Esq.; and an ancient building, called Hall House, Mrs. Jennings.

Highgate. Between Highgate and Hartley Street, on *r*, Alwaters, J. D. Mercer, Esq.

Cranbrook. Near, on *r*, Swift's Place, Major Austin. Cranbrook is the place where the first Woollen Manufactory was erected by those Flemings, who were encouraged to settle here by Edward III.; but that trade has, long since, been suffered to decay. In the reign of Queen Elizabeth, a beacon was set up at this place.

SMARDEN - - -	$2\frac{1}{2}$	$49\frac{1}{4}$
Pluckley, *Church* - -	4	$53\frac{1}{4}$
Little Chart - - -	1	$54\frac{1}{4}$
Charing, *Church* - -	$2\frac{1}{4}$	$56\frac{1}{2}$
r. to Ashford 7 *m.; l. to Maidstone* $13\frac{3}{4}$.		
Pearfield Green - -	$4\frac{1}{4}$	$60\frac{3}{4}$
r. to Ashford 8 *m.*		
Ramsonlees - - - -	$\frac{1}{2}$	$61\frac{1}{4}$
Sheldwich - - - -	2	$63\frac{1}{4}$
Canterbury Road - -	$2\frac{1}{4}$	$65\frac{1}{2}$
Forward to Feversham $\frac{1}{2}$ *m.; l. to Rochester* $16\frac{1}{2}$ *; r. to*		
Boughton Street - -	$2\frac{3}{4}$	$68\frac{1}{4}$
*CANTERBURY, *p.* 3	6	$74\frac{1}{4}$
**MARGATE, p.* 4 & 5	16	$90\frac{1}{4}$
OR,		
To Pearfield Green, *Kent, above* - - - - -	—	$60\frac{3}{4}$
r. to Shottenden Thorn	$2\frac{1}{4}$	63
Chilham - - - - -	$1\frac{3}{4}$	$64\frac{3}{4}$
r. to Ashford 8 *m.; l. to Feversham* $7\frac{1}{4}$.		
Cross the river Stour.		
Shamford Street - -	2	$66\frac{3}{4}$
Wincheap Street, *entrance of* - - - -	$3\frac{1}{2}$	$70\frac{1}{4}$
* CANTERBURY -	1	$71\frac{1}{4}$
**MARGATE, p.* 4 & 5	16	$87\frac{1}{4}$

Pluckley. On *r*, Surrenden, Sir Edw. Dering, Bart.

Little Chart. On *r*, Cole Hill, P. Darell, Esq.

Charing. On *r*, Pett Place, George Sayer, Esq.

Sheldwick. On *r*, Lees Court, Lord Sondes.

Boughton Street. On *l*, Nash Court, late — Hawkins, Esq.

BRIGHTHELMSTONE to RYE, by LEWES and BATTLE, continued to NEW ROMNEY and HYTHE, (N. M)

To Battle, T. G. *Sussex, p.* 324 - - - - -	—	$32\frac{1}{4}$
r. to Hastings $7\frac{1}{4}$ *m.; l. to*		
* *BATTLE* - - -	$\frac{1}{2}$	$32\frac{3}{4}$
Wartlington - - -	2	$34\frac{3}{4}$
Just before Vine Hall -	1	$35\frac{3}{4}$
l. to Tunbridge 23 *m.; r. to*		
Cripp's Corner, T. G. -	$1\frac{1}{2}$	$37\frac{1}{4}$
* *RYE, Strand Gate, p.* 12 - - - - - -	$10\frac{1}{4}$	$47\frac{1}{2}$
Playdon, T. G. - - -	$1\frac{1}{4}$	$48\frac{3}{4}$
A little farther, l. to Tunbridge by Beckley and Flimwell $31\frac{1}{2}$ *m.*		
Scot's Flat, *Sluice* - -	1	$49\frac{3}{4}$
Cross the Rother River.		
Direction Post - - -	$\frac{1}{2}$	$50\frac{1}{4}$
r. to Lydd by Sea Side; l. to		
Kent Ditch, *Kent* - -	$1\frac{1}{2}$	$51\frac{3}{4}$
l. to Direction Post -	$1\frac{3}{4}$	$53\frac{1}{2}$
l. to Appledore and to Tenterden; r. to		
Direction Post - - -	$\frac{1}{2}$	54
l. to Brookland; r. to		
Division of the Road -	$1\frac{3}{4}$	$55\frac{3}{4}$
r. to Lyd Church $3\frac{1}{4}$ *m. Brighthelmstone to*		
LYDD 59 *m.*		
l. to Old Romney - -	$2\frac{1}{4}$	58
l. to Appledore $6\frac{1}{4}$ *m.*		
* *NEW ROMNEY,* M. H. - - - - - -	2	60
☞ *To New Romney by Lydd, from the Division of the Road above, is by admeasurement* $2\frac{3}{4}$ *miles farther.*		
Dymchurch, *opposite the Church* - - -	4	64
* *HYTHE* - - - -	5	69

Dymchurch. Between Dymchurch and Hythe, on a Hill, at a distance, see Lyme Church and Castle.

BRIGHTHELMSTONE to TUNBRIDGE WELLS and TUNBRIDGE, by LEWES and UCKFIELD, continued to MAIDSTONE and ROCHESTER.

* *To LEWES, Sussex, p. 323* - - - -	—	8¼
Cross the river Ouse.		
Cliff - - - - - - -	½	8¾
r. to Glynd 3 m.; l. to		
Top of the Hill - -	½	9¼
r. to Ringmer 1½ m.		
Horstead - - - -	5½	14¾
About a mile farther, r. to Hailsham 12 m.		
* Uckfield - - - -	2	16¾
½ m. farther, l. to Maresfield 1½ m.; thence to East Grinstead 11; forward to		
Cooper's Green, *Buxted*	1¼	18
l. to Maresfield Cross 1 m.; r. to Cross in Hand, T. G. 6½.		
Handell Gate - - -	2	20
Crowborough Gate -	3	23
Crowborough Mill -	1	24
Boxes Gate - - - -	¾	24¾
Boars Head Street - -	1	25¾
Hamsell Bridge, T. G. -	1¼	27
Eridge Green - - -	1½	28½
*Tunbridge Wells, *Kent*	2½	31
r. to Hastings by Frant 29½ m.; to Burwash 15¾. §		
Nonsuch Green - -	2¼	33¼
Southborough - - -	½	33¾
Near the Medway river, r. to Lamberhurst 9 m.; thence to Rye 23 m.		
Cross the Medway river.		
* *TUNBRIDGE* - -	3	36¾
l. to Seven Oaks 6½ m.		
Hadlow - - - - - -	4	40¾
Goose Green - - -	1	41¾
Rotling Hall - - -	1¼	43
Mereworth Cross - -	1	44
Wateringbury - - -	1½	45½
r. to Lamberhurst 12 m.		
Teston - - - - - -	1	46½
Beyond Teston, r. to Lamberhurst and to Goudhurst.		
Barming - - - -	1	47½
Barming Cross - - -	½	48
The Bower - - - -	2	50
l. to Westerham 22 m.; to Farningham 17.		
Cross the Medway river.		
* *MAIDSTONE* - -	½	50½
r. to Ashford 20¾ m.; to Key Street 9¾; thence to Canterbury 17½.		
Boxley Hill - - - -	4	54½
The Bell - - - -	½	55
* ROCHESTER - -	4	59

Cliff. Three miles beyond, on *r*, Plashet Park, Lord Gage.

Horstead. On *l*, Horstead Place, Ewan Law, Esq.

Uckfield. On *l*, the Rocks, R. T. Streatfield, Esq.

Cooper's Green. On *r*, near Buxted, Buxted Place, Cecil Jenkinson, Esq.

Crowborough Gate. On *l*, Warren Hall, Sir George Biggins, Bart.

Crowborough Mill. Near, on *l*, Hanover Hall, Lord Boyne.

Eridge Green. On *r*, Eridge Place, Earl of Abergavenny.

Southborough. Beyond, on *l*, Old Bounds, Marq. of Lansdown; and New Bounds, John Anson, Esq.

Goose Green. On *l*, Oxenhoath, Sir William Geary, Bart.

Rotling Hall. Between Rotling Hall and Mereworth Cross, on *r*, Roydon Hall, Sir Wm. Twysden, Bart.

Mereworth Cross. On *r*, Mereworth Castle, Lord le Despencer.

Wateringbury. Near, on *l*, Wateringbury Place, the late Sir Charles Style, Bart.

Teston. Beyond, on *l*, Teston House, Lord Barham.

Barming Cross. On *r*, Court Lodge, John Amherst, Esq. Between Barming Cross and the Bower, on *l*, T. Whitaker, Esq.

Maidstone. On *r*, the Mote, Lord Romney. Two miles beyond Maidstone, on *r*, the Abbey, Lady Austen.

Boxley Hill. On *l*, Kitt's Cot House, a great antiquity.

BRISTOL to AXMINSTER, by Shepton Mallet, Ilchester, and Crewkerne, with Branches to WEYMOUTH, BRIDPORT, and CHARD.

To Whitchurch, *Somersetshire* - - -	—	4
PENSFORD - - -	$2\frac{1}{2}$	$6\frac{1}{2}$
* Clutton, *Golden Heart*	$3\frac{1}{4}$	$9\frac{3}{4}$
Temple Cloud, *Temple Inn* - - - - - -	$\frac{1}{2}$	$10\frac{1}{4}$
A mile farther, l. to Bath and to Frome.		
Farrington Gurney -	$1\frac{3}{4}$	12
r. to Wells $7\frac{1}{2}$ *m.*		
Stone Easton - - -	$1\frac{1}{4}$	$13\frac{1}{4}$
* Old Down Inn - -	$1\frac{3}{4}$	15
l. to Bath by Radstoke 12 *m.; r. over Mendip Hills to Wells* $5\frac{3}{4}$*; thence to Glastonbury, to Bridgewater, to Taunton, &c. See p.* 86.		
Gurney Slade - - -	1	16
On the Mendip Hills, l. to Frome 12 *m.*		
* *SHEPTON MALLET* - - - - - -	$3\frac{1}{2}$	$19\frac{1}{2}$
r. to Wells 5 *m.; to Glastonbury, &c. See p.* 61 *&* 62. *l. to Frome* 12*m.; to Bruton* 7*; to Castle Cary* 7*; to Sherborne* 17*; thence to Dorchester and to Weymouth. See p.* 306. *Bristol to*		
**WEYMOUTH* $62\frac{3}{4}$*m.*		
**ILCHESTER, p.* 287	$14\frac{3}{4}$	$34\frac{1}{4}$
* *CREWKERNE, p.* 287 - - - - - -	$10\frac{3}{4}$	45
l. to Yeovil by East Chinnock $9\frac{3}{4}$ *m.; to Lyme Regis by Wayford* 16*; to Bridport by Beaminster* $13\frac{1}{2}$*. See p.* 287. *Bristol to*		
* *BRIDPORT* $58\frac{1}{2}$ *m.*		
r. to Ilminster 8 *m.*		
White Down - - -	3	48
r. to Chard 5 *m. Bristol to*		
* *CHARD* 53 *m.*		
White Gate - - - -	$3\frac{1}{2}$	$51\frac{1}{2}$
Titherley, *Dorsetshire*	3	$54\frac{1}{2}$
Weecroft Bridge - -	$1\frac{1}{2}$	56
Cross the Axe river.		
* *AXMINSTER, Devonshire* - - - -	$2\frac{1}{2}$	$58\frac{1}{2}$

Pensford. On *r*, between Pensford and Clutton, at Knighton Sutton, Sutton Court, a very ancient mansion, Sir Henry Strachey, Bart.; and half a mile farther, on *r*, at Stowey, Lady Jones.

Stone Easton. Stone Easton House, Sir John Cox Hippesley, Bart.

Crewkerne. On *r*, Hinton St. George, Earl Poulett.

BRISTOL to BIRMINGHAM, by Glocester, Tewkesbury, Worcester, Droitwich, and Bromesgrove, Mail Coach Road; continued to SHEFFIELD, by Sutton Colefield, Lichfield, Burton upon Trent, Derby, and Chesterfield, Mail Coach Road, (n. m.)

To Horfield, *Glocestershire* - - - - - -	—	$2\frac{1}{2}$
Filton - - - - - -	$1\frac{3}{4}$	$4\frac{1}{4}$
Almondsbury - - -	3	$7\frac{1}{4}$

Horfield. On *r*, Stoke Gifford Park, Duke of Beaufort.

Filton. On *l*, Pen Park, — Barnsley, Esq.

Almondsbury. Within a mile, on *l*, Knowl Park, S. Worrall, Esq. Beyond Almondsbury, on *l*, a most beautiful view of the Severn at a distance, and the Hills beyond.

Rudgway - - - - *l. to Aust Passage Inn 5 m.*	$1\frac{3}{4}$	9	*Rudgway.* On *r*, Tockington, Sam. P. Peach, Esq.
Alvaston - - - - - *r. to Chipping Sodbury $7\frac{1}{4}$ m.* ☞ About a mile farther the Mail Coach turns off on *l.* and passes through Thornbury; but the traveller in a chaise, &c. will go forward.	$\frac{3}{4}$	$9\frac{3}{4}$	*Alvaston.* On *l*, Edw. Watkins, Esq. A mile and a quarter beyond Alvaston, on *l*, Grovesend, Nathaniel Crowther, Esq. Between Alvaston and Falfield, on *l*, at Thornbury, the Castle, Henry Howard, Esq.
From Alvaston to Thornbury is $2\frac{1}{2}$ m. Bristol to *THORNBURY $12\frac{1}{4}$ m.*			
Falfield - - - - - -	$4\frac{3}{4}$	$14\frac{1}{2}$	*Falfield.* Near, on *r*, Tortworth Park, Lord Ducie.
Stone - - - - - -	$1\frac{1}{2}$	16	
* Newport - - - -	$1\frac{3}{4}$	$17\frac{3}{4}$	*Berkeley Heath.* On *l*, at Berkeley, the Castle, Earl Berkeley.
Berkeley Heath, *Bell* - *l. to Berkeley $1\frac{1}{2}$ m.; and thence to Thornbury by Rockhampton 8.*	$1\frac{1}{4}$	19	*Cambridge Inn.* Within a mile, on *l*, Gossington Hall, Henry Jones, Esq.
A mile farther, r. to Dursley $2\frac{1}{2}$ m. Bristol to * *DURSLEY $22\frac{1}{2}$ m.*			
* Cambridge Inn - - *r. to Dursley 3 m. $\frac{1}{2}$ m. farther, r. to Stroud by Frocester $8\frac{1}{2}$ m; to Minching Hampton $9\frac{3}{4}$.*	4	23	*Church End.* For the Seats between Church End, T. G., and Glocester, see page 289, and as far as Droitwich, see the pages referred to in the Roads.
Church End, T. G. - - *r. to Bath $27\frac{1}{2}$ m.*	$2\frac{1}{4}$	$25\frac{1}{4}$	*Glocester.* See page 289.
* GLOCESTER, *as p.* 289 - - - -	$9\frac{1}{4}$	$34\frac{1}{2}$	*Tewkesbury.* See page 97.
* *TEWKESBURY, p.* 291 - - - - -	11	$45\frac{1}{2}$	*Worcester.* See page 117.
☞ *Here you may turn on r. to Birmingham through Evesham 43 m., p. 291, 292; to Nottingham by Evesham, p. 302, 303. By turning to the above pages you may direct your route from Bristol to a great variety of places.*			*Droitwich.* On *l*, Westwood Park, Sir Herbert Packington, Bart. Droitwich is seated on the Salwarp river, and is of great note for its Salt-pits, from which is made fine White Salt. The salt works were known to the Romans, and under the Saxons gave name to the surrounding country. They brought in a considerable revenue to the Crown, even before the conquest. Droitwich was very populous in the time of William the Conqueror.
* WORCESTER, *Worcestershire, p.* 114 -	$16\frac{1}{4}$	$61\frac{3}{4}$	
* *DROITWICH, p.* 114	$6\frac{3}{4}$	$68\frac{1}{2}$	
Ashwood Green - -	$1\frac{1}{4}$	$69\frac{3}{4}$	
Upton Warren - - -	$1\frac{1}{2}$	$71\frac{1}{4}$	*Upton Warren.* Between Upton Warren and Bromesgrove, on *l*, Grafton Hall, Earl of Shrewsbury.
* *BROMESGROVE* - *l. to Kidderminster 9 m.; to Stourbridge by Hagley $9\frac{1}{2}$; r. to Alcester $13\frac{1}{4}$. A mile and $\frac{3}{4}$ beyond Kid-*	$3\frac{1}{4}$	$74\frac{1}{2}$	*Bromesgrove.* On *l*, Lady Mostyn.

derminster, l. to Dudley by Hales Owen 9½ *m.*		
Lickey Hill - - - -	4½	79
Northfield - - - -	2¾	81¾
r. to Alvester 17¼ *m.; l. to Dudley* 9.		
Selly Oak - - - -	2	83¾
Cross the Stratford on Avon canal.		
Bourn Bridge - - -	½	84¼
Cross the Bourn brook.		
* *BIRMINGHAM, Welch Cross, Warwick* - - - - -	3¼	87½
r. to Alcester 19½ *m.; to Stratford on Avon* 23¼; *to Warwick* 20¾; *to Kenilworth* 18½; *to Coventry* 17¾; *l. to Kidderminster* 17¾; *to Stourbridge* 12¼; *to Dudley* 10; *to Wolverhampton* 13¾; *to Walsall* 8¾.		
Aston Park - - - -	1½	89
Cross the river Tame.		
Erdington, *entrance of Beyond Erdington, r. to Coventry* 16¾ *m.; l. to Newport* 31½.	2½	91½
Maney - - - - -	2½	94
* *SUTTON COLEFIELD, Market Place* - - - - -	¾	94¾
Barley Mow Inn - -	2¼	97
* LICHFIELD, *Town Hall, Staffordsh. p.* 303 - - - - -	6¾	103¾
* *BURTON UPON TRENT, Market Place, p.* 303 *and* 304	12¼	116
* *DERBY, All Saints Church, Derbysh. p.* 304 - - - - -	11¾	127¾
* *CHESTERFIELD, Church, p.* 204, 205 *r. to Mansfield* 12¼ *m.; to Worksop* 15; *l. to Tideswell* 16; *to Bakewell* 13; *to Winster* 12; *and to Matlock* 9½.	24¼	152
Whittington Common	1½	153½
DRONEFIELD, Church - - - -	4	157½
Greenhill Common -	2	159½
Healy, T. G. - - -	2½	162
River Sheff - - - -	¼	162¼
Enter Yorkshire. *l. to Tideswell* 17 *m.; and to Chapel-in-le-Frith* 20.		
* *SHEFFIELD, Market Place, Yorkshire*	1¾	164

Lickey Hill. On *r*, R. Biddulph, Esq.

Northfield. On *r*, J. C. Jervoise, Esq.

Bourn Bridge. Between Bourn Bridge and Birmingham, on *r*, Moseley Hall, J. Taylor, Esq.; on *l*, Egbaston Hall, Lord Calthorpe.

Aston Park. On *l*, Heneage Legge, Esq.

Erdington. Erdington Hall, ——.

Sutton Colefield. S. S. Perkins, Esq. On *l.* of Sutton Colefield, Four Oaks Hall, Sir E. C. Hartop, Bart.

For the Seats between Sutton Colefield and Dronefield, see the pages referred to in the Roads.

Whittington Common. Near, the Hill, J. Wilkinson, Esq.

☞ *The Mile-stones on this road (from Birmingham) are numbered from Birmingham to Lichfield; they differ* ½ *m. from the above admeasurement, as far as Sutton Colefied, and* ¾ *m. from thence to Lichfield, arising partly from the difference of admeasurement, and partly from the difference of station; thus from Birmingham to Barley Mow Inn, by this admeasurement, is* 9½ *m.; but the* 9*th mile-stone stands about a* ¾ *m. farther on the right hand.—From Lichfield the mile-stones are numbered towards Burton, from Derby towards Burton and Chesterfield, and from Sheffield towards Chesterfield.*

BRISTOL to CHESTER, by AUST PASSAGE, CHEPSTOW, MONMOUTH, HEREFORD, LUDLOW, SHREWSBURY, ELLESMERE, and WREXHAM, continued to LIVERPOOL by WOODSIDE FERRY.

To Westbury, *Glocestershire* - - - -	—	$3\frac{3}{4}$	*Westbury.* Near, on *l*, Cote House, — Wedgwood, Esq.; and farther to the *l*, at King's Weston, Lord De Clifford.
Compton Green Field - *$2\frac{1}{2}$ m. farther, l. to the New Passage 1 m.; thence across the Severn to Newport, &c. See p. 87 and 88.*	$3\frac{1}{4}$	7	*Compton Greenfield.* On *r*, Knowle, Samuel Worrall, Esq.
* Aust, *or* Old Passage House Inn - - -	5	12	*Aust Passage.* See Directions for crossing AUST PASSAGE, at p. 107 and 88.
Cross the Severn to			
* Beachley Passage House Inn - - -	$1\frac{1}{2}$	$13\frac{1}{2}$	*Beachley Passage.* Between Beachley Passage House and Chepstow, on *l*, St. Pierre, C. Lewis, Esq.
Junction of the Roads - *r. to Glocester by Newnham $26\frac{1}{2}$ m.; forward to St. Briavels $5\frac{3}{4}$; thence to Monmouth $6\frac{3}{4}$; or l.*	$2\frac{3}{4}$	$16\frac{1}{4}$	*Chepstow.* Near two miles beyond, on *r*, Piercefield, —— Wells, Esq.; also the Ruins of an Old Castle; on *l*, at Itton, Itton Court, J. Currie, Esq.
Cross the river Wye to			
* *CHEPSTOW, Monmouthshire* - - - *l. to Haverfordwest (see p. 102) 134 m.*	$\frac{1}{2}$	$16\frac{3}{4}$	*Monmouth.* Within a mile, on *r*, Troy House, Duke of Beaufort. Monmouth is pleasantly situated on the conflux of the Wye and Munnow. Over the Wye is a very ancient Stone Bridge, and a Gateway, once a barrier against the Welch. Monmouth was formerly defended by a wall and a ditch, and in the centre of the town is a Castle in ruins. Here Henry V. was born, who was called Henry of Monmouth. The town is handsome, and carries on a good trade to Bristol by the Wye. Here are two parish Churches; that called Monk's Church is a very curious structure.
St. Arvans - - - - *l. to Ragland 12 m.; forward to*	$2\frac{1}{2}$	$19\frac{1}{4}$	
Trelleck - - - - -	$6\frac{1}{4}$	$25\frac{1}{2}$	
* *MONMOUTH* - - *l. to Abergavenny by Dynystow and Tregare $16\frac{1}{2}$ m.; by Ragland 17; to Uske by Ragland 13; r. to Mitchel Dean by Colford 13; to Ross $10\frac{1}{2}$.*	$5\frac{1}{4}$	$30\frac{3}{4}$	
Welch Newton, *Herefordshire* - - - -	$3\frac{1}{2}$	$34\frac{1}{4}$	
St. Weonard's - - -	$4\frac{1}{4}$	$38\frac{1}{2}$	
Wormelow Stump Inn	4	$42\frac{1}{2}$	
Cross in Hand, T. G. - *r. to Ross $10\frac{1}{4}$ m.*	$1\frac{3}{4}$	$44\frac{1}{4}$	*St. Weonard's.* On *l*, P. R. Myners, Esq. Three miles beyond St. Weonard's, on *l*, The Meends, T. Symonds, Esq.; on *r*, Lyson House, Abr. Whitaker, Esq.
Callow - - - - - *Within $\frac{3}{4}$ m. of Hereford, l. to Abergavenny $23\frac{1}{4}$ m.*	$\frac{3}{4}$	45	
Cross the river Wye to			
* HEREFORD - - *r. to Ledbury $15\frac{3}{4}$ m.; to Worcester $28\frac{1}{4}$; to Bromyard*	4	49	*Wormelow Stump Inn.* On *l*, Bryngwin, Capt. Phillips.

14; *l. to Hay* 19½; *l. to Kington by Yazor* 20; *by Weobly* 19¾.		
Holmer - - - - -	1¾	50¾
Morton - - - - -	2½	53¼
Wellington - - - -	1¼	54½
Dinmore Hill - - -	2¾	57¼
Hope - - - - - -	1	58¼
Wharton - - - -	1¼	59½
Ivington Bridge - -	1¼	60¾
Cross the Arrow river.		
* *LEOMINSTER* -	1½	62¼
r. to Bromyard 12 *m.; l. to Kington* 14; *to Hay* 23; *to Presteign* 14¼.		
Cross the river Lugg.		
r. to Tenbury 11 *m.; to Ashton* 4; *thence to Brimfield* 3¾; *thence to Ashford Bowdler* 1; *thence to Ludlow* 4. *Or,*		
Cross the Kington canal.		
Luston - - - - - -	2½	64¾
Road to Orleton - -	2½	67¼
r. to Tenbury by Orleton and Brimfield Cross 7½ *m.; l. to Presteign* 11¾; *to Kington by Easthampton and Titley* 13¾ *m.*		
Portway - - - - -	¾	68
Bilberry - - - - -	1¼	69¼
Overton, *Shropshire* -	2	71¼
* *LUDLOW, Ludford Bridge* - - - -	2	73¼
r. to Cleobury Mortimer 12¾ *m.; to Bridgenorth* 19; *l. to Presteign* 17. *Through Ludlow, r. to Much Wenlock* 20¾; *l. thro' Bromfield to Knighton* 17¼.		
Bromfield, *Church* - -	2½	75¾
Onibury - - - - -	2½	78¼
Newton Green, *Guide Post* - - - - - -	3	81¼
r. to Whettleston ½ *m.; l. to Bishop's Castle by Lydbury* 10; *by Basford* 9; *see p.* 138. *Bristol to*		
**BISHOP'S CASTLE* 90¼ *m.*		
Fell Hampton - - -	4¾	86

Holmer. On *l*, — Caldecot, Esq.

Morton. J. Keysall, Esq.

Dinmore Hill. Ascending Dinmore Hill, on *l*, Burghope, an ancient mansion, formerly the seat of Sir J. D. Goodyere, Bart., now the property of Lord Selsey; and farther to the *l*, at Dinmore, — Fleming, Esq.

Hope. On *l*, Winsley, T. Berrington, Esq. Quarter of a mile beyond Hope, on *r*, Hampton Court, (built, according to tradition, by Henry IV) Rd. Arkwright, Esq.

Luston. Half a mile beyond, on *r*, Berrington, Lord Rodney.

Overton. On *r*, near Ashford, — Ricketts, Esq.; and Ashford Lodge, — Green, Esq.; on *l*, The Lodge, T. Salway, Esq.; and nearly opposite, The Moor, R. Salway, Esq.

Ludlow. Near, on *l*, Ludford Park, N. L. Charlton, Esq. A little beyond Ludlow is a Bowling Green, whence is a fine prospect, and the Ruins of the Castle, celebrated for being the residence of the Lord Marches of Wales, the death of Prince Arthur, &c. About two miles beyond Ludlow, on *l*, Oakley Park, Lady Clive.

Onibury. On *l*, Stone House, Hon. Mrs. Walpole, sister to the Earl of Powis.

Newton. On *l*, Sibdon Castle, James Fleming Baxter, Esq.

Lydbury. Near, on *l*, in the Walcot Road to Bishop's Castle, Walcot Park, Earl of Powis.

Little Stretton - - -	$2\frac{1}{4}$	$88\frac{1}{4}$
* *CHURCH STRETTON* - - - - -	$1\frac{1}{2}$	$89\frac{3}{4}$
r. to Much Wenlock $12\frac{1}{2}$ *m.*		
All Stretton - - -	$1\frac{1}{4}$	91
Lebotwood - - - -	$2\frac{3}{4}$	$93\frac{3}{4}$
Longnor - - - -	1	$94\frac{3}{4}$
Dorington - - - -	$1\frac{1}{2}$	$96\frac{1}{4}$
Pulley Common - -	$3\frac{3}{4}$	100
* *SHREWSBURY* -	$2\frac{3}{4}$	$102\frac{3}{4}$
* *ELLESMERE, p.* 133 - - - - - -	$16\frac{1}{2}$	$119\frac{1}{4}$
* *WREXHAM, Denbighshire, p.* 133 *and* 134 - - - - - -	$12\frac{1}{4}$	$131\frac{1}{2}$
* CHESTER, *Cheshire, p.* 281 - - - -	$11\frac{3}{4}$	$143\frac{1}{4}$
* *LIVERPOOL, Lancashire, p.* 166 - -	$17\frac{1}{2}$	$160\frac{3}{4}$
OR,		
* *To SHREWSBURY, above* - - - - - -	—	$102\frac{3}{4}$
* *WHITCHURCH, p.* 133 - - - - - -	$19\frac{1}{4}$	122
* CHESTER, *Cheshire, p.* 173 - - - -	20	142
* *LIVERPOOL, Lancashire, p.* 166 - -	$17\frac{1}{2}$	$159\frac{1}{2}$

☞ *The Ellesmere road is better than the Whitchurch road.*

Church Stretton. On *l*, a large and fertile Hill, called Longmount. On *r*, Caer Cardoc Hill, on the top of which Caractacus had an encampment. On *r*, all the way between Church Stretton and Shrewsbury, you have a fine view of the Wrekin, the highest hill in Shropshire, which is situated about nine miles E. S. E. of Shrewsbury, and you pass between very rude and romantic hills.

Longnor. On *r*, the seat and park of John Corbet, Esq.; opposite, Edward Pemberton, Esq.; and a little beyond, — Cludd, Esq.

Dorington. On *r*, Condover, the late N. O. S. Owen, Esq.; and on *l*, Lyth Hill, which affords a most beautiful ride.

BRISTOL to CHESTER, by GLOCESTER, WORCESTER, KIDDERMINSTER, BRIDGENORTH, SHREWSBURY, and ELLESMERE: OR, by KIDDERMINSTER, WOLVERHAMPTON, NEWPORT, and WHITCHURCH.

* *To* WORCESTER, *Worcestershire, p.* 328 *and* 329 - -	—	$61\frac{3}{4}$
* *KIDDERMINSTER, p.* 290 - - - -	14	$75\frac{3}{4}$
* *BRIDGENORTH, Shropshire, p.* 127 *and* 128 - - - -	$13\frac{3}{4}$	$89\frac{1}{2}$
* *SHREWSBURY, p.* 128 - - - - - -	$22\frac{1}{2}$	112
* *ELLESMERE, p.* 133 - - - - - -	$16\frac{1}{2}$	$128\frac{1}{2}$
* *WREXHAM, Denbighshire, p.* 133 *and* 134 - - - - - -	$12\frac{1}{4}$	$140\frac{3}{4}$
* CHESTER, *Cheshire, p.* 281 - - - -	$11\frac{3}{4}$	$152\frac{1}{2}$

Worcester. See page 117.

Kidderminster. See page 127.

Bridgenorth. See page 321.

Shrewsbury. See page 123.

Ellesmere is seated on a lake, or mere, whence its name is derived. The district round it is fertile. When the Ellesmere canal is finished it will have communication with Shrewsbury, Whitchurch, the river Dee, and the Virniew river.

OR,		
* *To* WORCESTER, *Worcestershire, p.* 328 *and* 329 - - -	—	61¾
**KIDDERMINSTER, *p.* 290 - - - - -	14	75¾
Broadwater - - - -	1	76¾
Whittington, *Staffordshire* - - - - - -	3½	80¼
* Stewponey - - -	1½	81¾
Prestwood - - - -	½	82¼
Seven Stars - - - -	3	85¼
r. to Stourbridge 4 m.		
Himley - - - - -	½	85¾
Upper Pen - - - -	3½	89¼
* *WOLVERHAMPTON* - - - - - -	2	91¼
r. to Walsall 7 m.; to Penkridge 10¼; l. to Bridgenorth 15.		
Cross the Stafford and Worcester canal.		
Tettenhall - - - -	2¼	93½
The Werg - - - - -	1½	95
l. to Shiffnall 9 m.		
Albrighton, *Shropshire*	3½	98½
The Roman Road, *Staffordshire* - -	5½	104
r. to Weston-under-Lizard ¾ m.; l. to Shrewsbury 21¼; forward to		
Parney Corner - - -	2	106
Woodcot, *Shropshire* -	1½	107½
Chetwynd Aston - -	1½	109
* *NEWPORT* - - -	1	110
* *WHITCHURCH, p.* 171 *and* 172 - - -	21	131
*CHESTER, *Cheshire, p.* 173 - - - - -	20	151
OR,		
To Tettenhall, *Stafford, as in the adjoining col.*	—	93½
Codsall - - - - - -	3	96½
* Ivetsey Bank - - -	5	101½
* *NEWPORT, Shropshire, p.* 171 - - *&c. as above.*	8	109½

Stewponey. Beyond Stewponey, on *l*, Hon. Edw. Foley.

Seven Stars. A mile before, on *r*, Summer Hill, — Freeman, Esq.

Himley. On *r*, Himley Hall, Visc. Dudley and Ward. Between Himley and Upper Pen, Lloyd House, J. Marsh, Esq.

The Roman Road. On *r*, near Weston-under-Lizard, Weston Park, Lord Bradford.

BRISTOL to CONGLETON, by GLOCESTER, WORCESTER, KIDDERMINSTER, WOLVERHAMPTON, STAFFORD, and NEWCASTLE-UNDER-LINE, continued to MANCHESTER, by WILMSLOW, N. M., with Branches to LIVERPOOL, by NORTHWICH, and WARRINGTON, and by KNUTSFORD, and WARRINGTON.

To GLOCESTER, *Glocestershire, p.* 329 -	—	34½
**KIDDERMINSTER, *Worcestersh. p.* 289 *and* 290 - - - - -	39¾	74¼
☞ *Or to Kidderminster by Tewkesbury (see above)* 75¾ *m.*		
* *WOLVERHAMPTON, Staffordshire, above* - - - - -	15½	89¾

Kidderminster is an ancient town, seated on the Stour, and is the principal manufacturing place in the county. It is the first market in England for Carpets. See page 127.

Wolverhampton is a large and populous town; its chief manufactures consist of Locks, Hinges, Buckles, Corkscrews, and Japanned Ware. See page 171.

Cross the canal.		
Gosbrook Mill - - -	1¼	91
Ford Houses - - -	2	93
Cross the canal three times.		
Staniforth - - - -	2¾	95¾
Spread Eagle - - -	1¾	97½
r. to Coventry 35¼ m.; l. to Ivetsey Bank 5.		
**PENKRIDGE, Church*	2½	100
Cross the river Penk.		
Dunston, *Chapel* - -	2¼	102¼
Rowley, T. G. - - -	2¾	105
Near Stafford, r. to Lichfield by Rugeley 17¼ m.; l. to Newport 13.		
Cross the Sow river.		
* *STAFFORD, Church*	1	106
Through Stafford, r. to Sandon 5 m.; l. to Eccleshall 7.		
Yarley - - - - - -	4	110
Walton - - - - - -	2¾	112¾
Cross the Grand Trunk canal and the river Trent.		
**STONE, Market Place*	½	113¼
r. to Cheadle 10 m.; to Leek 16½.		
Cross the Grand Trunk canal, and 1¼ m. farther, cross the river Trent.		
Darlaston - - - -	1½	114¾
*Talk on the Hill, *Chapel, as p.* 161 & 162	12¼	127
l. to Lawton Gate 1½ m.; thence to Warrington by Northwich 28¼; see p. 163 and 164: Or, to Warrington by Holmes Chapel and Knutsford 28¼; see p. 164; thence to Liverpool 17¾, as p. 163. Bristol to		
* *LIVERPOOL, Lancashire, 174½ m.*		
* *CONGLETON, Church, Cheshire, p.* 162 - - - - - -	7½	134½
r. to Leek 9½ m.; to Buxton 16.		
Cross the river Dane.		
Beyond Congleton, T. G., *r. to Macclesfield 8 m.*		
Morton, *Davenport Arms* - - - - - -	3¾	138¼
Siddington, T. G. - -	1	139¼
Division of the Road -	2¾	142
r. to Macclesfield 5 m.; l. to Chelford 1¾, thence to Liverpool by Knutsford and Warrington 34¾; see p. 162 and 163. Bristol to		
* *LIVERPOOL, Lancashire, 178½ m.*		
Aldany, *Church* - -	1½	143½
* *MANCHESTER,* M. H. *Lancash. p.* 167	16	159½

Ford Houses. On *r*, near the seventh Mile-stone, L. Clutterbuck, Esq.

Rowley, T. G. Beyond, on *l*, —Cornes, Esq.

Darlaston. On *r*. Mayford Hall, Wm. Jervis, Esq.; and on *l*, near the one Mile-stone, Darlaston Hall, John Jervis, Esq.

For the other Seats see the pages referred to in the Road.

BRISTOL to DURSLEY, by WOTTON UNDER EDGE, continued to GLOCESTER, by CAMBRIDGE INN.

To Stapleton, *Glocestershire* - - - - - -	—	2
Hambrook - - - - -	3	5
Half a mile before Iron Acton, l. to Aust Passage 9 m.		
Iron Acton - - - -	4	9
r. to Sodbury 3¼ m.		

Stapleton. Beyond, on *l*, Stoke Gifford Park, Duke of Beaufort.

Hambrook. Near, on *r*, Frenchay, Edw. Harford, Esq.

Mudge Down - - -	1	10
r. to Wickwar 3¼ *m. Bristol to*		
WICKWAR 13¼ *m.*		
Rangesworth - - -	¾	10¾
Long Cross - - - -	3¼	14
Woodend - - - -	1	15
A mile farther, r. to Wickwar 2¼ *m.*		
* *WOTTON UNDER EDGE* - - - -	5	20
Beyond Wotton, r. to Minching Hampton 9½ *m. Bristol to*		
**MINCHING HAMPTON* 29½ *m.*		

Westridge Inn - - -	1¼	21¼
* *DURSLEY* - - -	1¾	23
Cam - - - - - - -	1¼	24¼
* Cambridge Inn - -	2½	26¾
*GLOCESTER, *p.* 329	11½	38½

Woodend. — Mathews, Esq. Beyond Woodend, on *l*, Tortworth Court, Lord Ducie.

Wotton under Edge. On *l*, Bradley House, Thos. Nelmes, Esq.

Dursley. On *l*, at Kingshill, Thomas Parnell, Esq.; and farther, on *l*, at Stinchcomb, Peer's Court, Edward Hoskins, Esq.

BRISTOL to EXETER, by PAWLET, BRIDGEWATER, and TAUNTON, with a Branch to AXBRIDGE.

To Bedminster, *Somersetshire* - - - -	—	1½
Beyond Bedminster, l. to West Harptree.		
Red Hill - - - -	7½	9
Perry Bridge - - -	1½	10½
Cross the Yeo river.		
* Langford - - - -	1½	12
Churchill - - - -	1¼	13¼
Sydcot - - - - -	1¾	15
* Cross - - - - -	1¾	16¾
l. to Axbridge ¾ *m. Bristol to*		
AXBRIDGE 17½ *m.*		
Weare - - - - -	1	17¾
* *BRIDGEWATER, p.* 287 - - - -	16	33¾
r. to Nether Stowey 8 *m.; l. to*		
North Petherton - -	3¼	37
Monkton - - - -	4	41
Cross the river Tone.		
Bath Pool - - - -	2½	43½
¼ *mile farther, l. to Somerton* 17 *m.; and to Ilminster* 11.		
* *TAUNTON* - - -	1¾	45¼
* EXETER, *Devonsh. p.* 86 - - - - -	31	76¼

☞ *Eighteen miles post are charged from Bristol to Cross, and eighteen more from Cross to Bridgewater.*

Bedminster. Half a mile beyond, on *r*, about a mile from the road, Sir John Hugh Smith, Bart. Three miles and a half beyond Bedminster, on *r*, Barrow Court, Thomas Andrews, Esq.

Red Hill. A mile before, on *l*, about half a mile from the road, Butcombe Court, John Savery, Esq.

Langford. Near, on *l*, Langford Court, Right Hon. Hiley Addington.

Sydcot. On *l*, Thos. Power, Esq.; half a mile farther, on *r*, at Winscome, Francis Edw. Whalley, Esq.

Monkton. Walford House, H. W. Sandford, Esq.; and half a mile farther, Court House, M. Brickdale, Esq., and Rev. Dr. Crossman.

BRISTOL to NORWICH, by Sodbury, Malmesbury, Highworth, Oxford, Aylesbury, Dunstable, Hitchin, Baldock, Royston, Cambridge, Newmarket, and Thetford.

To Lower Easton, *Glocestershire* - - - *1¾ m. farther, r. to Mangotsfield 1½ m; thence to Pucclechurch 2¼; thence to Hinton 2; thence to Toll Down House 1; thence to Tormanton 2½; thence to Acton Turvil 2½: in all 16 m. Or,*	—	2½	*Lower Easton.* Near, on *l*, Stapleton House, Isaac Elton, Esq. Beyond Lower Easton, on *l*, Stoke Gifford Park, Duke of Beaufort. Between Easton and Nibley, on *l*, at Cleeve Hill, John Gordon, Esq., and H. Smith, Esq.
Nibley - - - - - - *l. to Aust Passage 11 m.*	6¾	9¼	*Old Sodbury.* On *l*, at Little Sodbury, Winscombe, Hen. Hartley, Esq.
Yate - - - - - - -	1	10¼	*Cross Hands Inn.* On *r*, Doddington Park, Christ. Codrington, Esq.
* *CHIPPING SODBURY* - - - - *l. to Wickwar 4 m.*	1	11¼	*Acton Turvil.* On *l*, Badmington Park, Duke of Beaufort.
Old Sodbury - - -	2¾	14	*Lackington.* Between Lackington and Foxley, on *l*, near Sherstow, Pinkney House, E. Creswell, Esq.
* Cross Hands Inn - *r. to Bath 11 m.; to Chippenham 12½; l. to Minching Hampton 13; to Stroud 15¼; to Glocester by Nympsfield 27¼; to Dunkirk 3½, thence to Cirencester (as p. 298) 17¼. Bristol to*	1	15	*Foxley.* Near, on *r*, Foxley House, Lord Holland; and on *l*, near Eastern Gray, — Hodges, Esq.
* *CIRENCESTER* 35¾ *m.*			
Acton Turvil - - - *r. to Chippenham 9½ m.*	3	18	*Malmesbury* is seated on a hill almost surrounded by the Avon, over which it has six Bridges. In the Church, which was formerly an Abbey Church, is a Monument of King Arthur, who was buried under the High Altar. Here is a considerable Woollen Manufacture.
Lackington, *Wilts* - - *A little farther, l. to Malmesbury by Sherston and Eastern Gray; r. to*	1¾	19¾	
Foxley - - - - - -	4½	24¼	
* *MALMESBURY* - *l. to Tetbury 4¾ m.; to Cirencester 11½; r. to Chippenham 9½; forward, by Cricklade to*	2½	26¾	
HIGHWORTH, p. 107 *Or by Purton Street to Cold Harbour Inn 14¼ m., see p. 108; thence to Highworth 3¾: in all 18 m.*	19¾	46½	*Farringdon.* A mile and a half beyond, on *r*, Wadley House, G. Pye, Esq. Between Farringdon and Pusey Furze, on *r*, at Carswell, Castle Surley, Henry Southby, Esq.; and on *l*, at Buckland, Sir John Throckmorton, Bart.
* *FARRINGDON, Berks, p.* 107 - - *l. to Burford 12 m.; to Lechlade 5¾; r. to Wantage 8.*	6¼	52¾	

Pusey Furze - - -	$4\frac{3}{4}$	$57\frac{1}{2}$	*Pusey Furze.* On *r*, Pusey House, Hon. Philip Pusey.
* Kingston Inn - -	$3\frac{1}{4}$	$60\frac{3}{4}$	*Kingston Inn.* On *r*, W. Walker, Esq.
Fifield - - - - -	$1\frac{1}{4}$	62	*Fifield.* On *l*, Fifield House, late B. Byam, Esq.
Tubney - - - - -	$\frac{3}{4}$	$62\frac{3}{4}$	
A little farther, r. to Abingdon 4 m.; and to Oxford 7; l. to			
Besselsleigh - - - -	$2\frac{1}{4}$	6	
Botley - - - - -	$3\frac{3}{4}$	$68\frac{3}{4}$	
l. to Witney $9\frac{1}{2}$ m.			
Cross the Isis river and enter Oxfordshire.			
* OXFORD - - -	$1\frac{3}{4}$	$70\frac{1}{2}$	☞ OXFORD. *Several parts of the adjoining road from Oxford to Cambridge being very indifferent, the following road, which is much used by the students, may not be unworthy of the traveller's attention. From Oxford to* * HIGH WYCOMBE *(see page 111) 25 m.; thence to* * ST. ALBAN'S *(see the Cross Road entitled Reading to Ware) $26\frac{1}{2}$ m.; thence to * Welwyn 9 m.; thence to* * BALDOCK *(see page 179) $12\frac{1}{4}$ m.; thence to* * CAMBRIDGE *(see page 339) $21\frac{3}{4}$ m.; making the whole distance from Oxford to Cambridge to be $94\frac{1}{2}$ m., being a circuitous route of 14 miles; but the roads are good, and passable at all seasons of the year.*
r. to Abingdon $6\frac{1}{2}$ m.; l. to Woodstock 8; to Deddington 16; to Brackley $20\frac{3}{4}$; to Bicester 13.			
Cross the Charwell river.			
St. Clement's, T. G. -	$\frac{1}{2}$	71	
r. to Henley $22\frac{1}{2}$ m.			
A little farther, r. to Wheatley by Shotover Hill $5\frac{1}{4}$ m.			
Headington, *Catherine Wheel* - - - -	$1\frac{1}{2}$	$72\frac{1}{2}$	*Headington.* Col. G. Lloyd; and Headington House, Mrs. Jones. Beyond, on *r*, between the 50th and 49th Mile-stone from London, Shotover House, Geo. Schutz, Esq.
* Wheatley, P. O. - -	$3\frac{1}{2}$	76	*Wheatley.* On *l*, at Waterperry, John Barnabas Curzon, Esq.; and beyond it, on *l*, Holton House and Park, — Biscoe, Esq.
r. to Oxford by Shotover Hill 6 m.			
Wheatley Bridge - -	1	77	*Wheatley Bridge.* Beyond, on *l*, at Waterstock, Waterstock House, late Sir Wm. Henry Ashurst, Knt.
A little farther, forward to the Three Pigeons $2\frac{3}{4}$ m.; thence to Thame $3\frac{3}{4}$: in all $6\frac{1}{2}$ m. from Wheatley Bridge: Or,			*Three Pigeons.* On *r*, at Great Hasley, Hon. Andrew Foley. Beyond the Three Pigeons, on *l*, Ricot Park, Earl of Abingdon.
l. to Albury - - -	$2\frac{1}{2}$	$79\frac{1}{2}$	
North Weston - - -	$2\frac{1}{4}$	$81\frac{3}{4}$	
* *THAME* - - - -	$1\frac{3}{4}$	$83\frac{1}{2}$	*Thame.* On *r*, Thame Park, — Wickham, Esq.
r. to High Wycombe by Stoken Church $15\frac{1}{2}$ m.			
Cross the river Thame and enter Buckinghamshire.			
**AYLESBURY, Bucks, p. 129* - - - -	$9\frac{3}{4}$	$93\frac{1}{4}$	*Tring.* On *r*, Tring Park, Sir Drummond Smith, Bart.; and on *l*, the Grove, Mrs. Seare.
l. to Buckingham $17\frac{1}{4}$ m.; r. to Wendover 5; forward to			
Aston Clinton - - -	4	$97\frac{1}{4}$	
Wendover Canal - -	$1\frac{1}{4}$	$98\frac{1}{2}$	
$\frac{3}{4}$ m. farther, r. to Tring 1 m. Bristol to			
* *TRING, Herts, $100\frac{1}{4}$ m.*			

l. to The Grand Junction Canal - - -	3	101½
Beacon Hill - - - -	2¾	104¼
Ouzell River - - -	1¾	106
Enter Bedfordshire.		
* *DUNSTABLE* - -	3¼	109¼
l. to Woburn 8¼ *m.; to Fenny Stratford* 11½ *; r. to St. Albans* 12¾.		
Lewsey - - - - -	2½	111¾
Leagrave - - - -	¾	112½
Little Bramingham -	1½	114
Road to Luton - - -	1¼	115¼
r. to Luton 3¾ *m.; l. to Bedford* 16¾.		
Highdown Hill, *Herts*	5½	120¾
☞ *Half a mile farther you may continue the Icknield Way to Baldock, and leave Hitchin on r.; which will save about a mile; or, r. to*		
* *HITCHIN* - - -	3½	124¼
l. to Bedford 16 *m.; r. to Hatfield* 14½.		
Walsworth - - - -	1¼	125½
Letchworth - - -	1½	127
* *BALDOCK* - - -	2¼	129¼
l. to Bedford 16¾ *m.; to Biggleswade* 7¾ *; r. to Stevenage* 5¾.		
Odsey Grange - - -	4¼	133½
The Thrift - - - -	¾	134¼
* *ROYSTON* - - -	3½	137¾
* *CAMBRIDGE, Cambridgeshire, p.* 253 -	13¼	151

l. to St. Neot's 17 *m.; to Huntingdon* 15¾ *; to St. Ives* 12 *; to Ely* 16 *; r. to Linton* 11 *; to Epping* 39¼.		
Quy - - - - - -	5	156
Bottisham - - - -	1¾	157¾
Devil's Ditch - - -	4½	162¼
* *NEWMARKET* -	1¾	164
* NORWICH, *Norfolk, p.* 257 *and* 258 - -	47¾	211¾

☞ *The above road, from about a mile before Tring to Baldock, being chiefly the Roman road, called Icknield Way, is almost impassable in the winter season.*

Leagrave. About two miles on *l*, at Sundon, Sundon House, Earl of Egmont.

Road to Luton. Betwee the Road to Luton and Highdown Hill, on *r*, at Lilly, J. Sowerby, Esq.; and farther, on *r*, Little Offley, R. Shepherd, Esq.; and Offley Place, Sir Robt. Salusbury, Bart.

Highdown Hill. Highdown House, Henry Emilius Delmé, Esq.

Hitchin. The Priory, Delmé Radcliffe, Esq.

Walsworth. On *l*, at Ickleford, Ickleford House, T. Cockayne, Esq.

Odsey Grange. — Fordham, Esq.

BRISTOL to NORWICH, by SODBURY, MALMESBURY, HIGHWORTH, OXFORD, BICESTER, BUCKINGHAM, NEWPORT PAGNELL, BEDFORD, ST. NEOT'S, CAMBRIDGE, NEWMARKET, and THETFORD.

* *To* OXFORD, *Oxfordshire, p.* 338 -	—	70½
Gofford Bridge - - -	5	75½
Cross the Charwell river.		
1½ *m. farther, r. to Wheatley Bridge by Islip* 9¼ *m.; l. to Chipping Norton* 16½.		
Road to Weston - -	3	78½

Road to Weston. On *l*, Blechington Park, A. Annesley, Esq.; and farther to the *l*, Kirtlington Park, Sir Henry Dashwood, Bart.

l. to Weston 1 *m.; thence to Middleton Stoney* 3 *; thence to Ardley* $2\frac{1}{2}$*; thence to the Barley Mow Inn (Northampt.)* $4\frac{1}{2}$ *; thence to Buckingham (p.* 126*)* $7\frac{3}{4}$ *: in all* $18\frac{3}{4}$ *m.: or,*			*Bicester.* Three miles on *l*, at Middleton Stoney, Earl of Jersey.
r. to Wendlesbury - -	2	$80\frac{1}{2}$	*Fringford.* Beyond, on *l*, Tusmoor, W. Fermor, Esq. Two miles beyond Fringford, on *l*, at Cotesford, Dr. Greenhill.
* *BICESTER* - - - *r. to Aylesbury* $16\frac{1}{4}$ *m.; l. to Chipping Norton* 18.	3	$83\frac{1}{2}$	
Caversfield - - - - *l. to Aynhoe on the Hill* $6\frac{1}{4}$ *m.*	$1\frac{1}{4}$	$84\frac{3}{4}$	*Finmere.* On *r*, — Newman, Esq.
Fringford - - - -	$2\frac{1}{4}$	87	*Tingewick.* Between Tingewick and Buckingham, on *l*, Stowe, Marquis of Buckingham.
Division of the Road - *l. to Banbury* $12\frac{1}{4}$ *m.; r. to*	3	90	
Finmere - - - - -	$1\frac{1}{2}$	$91\frac{1}{2}$	
Tingewick, *Buckinghamshire* - - - -	$1\frac{1}{4}$	$92\frac{3}{4}$	*Buckingham* is seated on the Ouse, over which it has three Stone Bridges. Here is a handsome Town-Hall.
* *BUCKINGHAM* - *r. to Aylesbury* $17\frac{1}{4}$ *m.; l. to Brackley* $7\frac{1}{4}$.	$2\frac{3}{4}$	$95\frac{1}{2}$	
Grand Junction Canal - Cross the canal and the river Ouse to	$3\frac{1}{2}$	99	*Stoney Stratford* is seated on the river Ouse, over which there is a Stone Bridge. King Edward I. erected a Cross here, in honour of his Queen Eleanor.
Thornton - - - -	$\frac{3}{4}$	$99\frac{3}{4}$	
Beachampton - - -	1	$100\frac{3}{4}$	
Calverton - - - - $\frac{1}{2}$ *m. farther, r. to Fenny Stratford* $6\frac{1}{4}$ *m.; l. to*	$1\frac{3}{4}$	$102\frac{1}{2}$	
* *STONEY STRATFORD* - - - - *l. to Daventry* 20 *m.; to Northampton* 14.	$1\frac{1}{4}$	$103\frac{3}{4}$	*Newport Pagnell* has a manufacture of Bone Lace, and is seated on the Ouse, over which there are two Stone Bridges.
Woolverton - - - -	$1\frac{1}{4}$	105	
Stanton Bridge - - -	$2\frac{3}{4}$	$107\frac{3}{4}$	
* *NEWPORT PAGNELL* - - - - *l. to Northampton* 16 *m.; to Wellingborough* 17 *; r. to Woburn* $8\frac{1}{4}$.	2	$109\frac{3}{4}$	
Cross the Ouse river.			*Bedford* is divided by the river Ouse into two parts, which are united by a Bridge. Here was formerly a strong castle, and here King Offa was interred in a small chapel seated on the brink of the river. The castle and the chapel are both now destroyed. Bedford is governed by a Mayor, sends two Members to Parliament, and has five Churches.
Chicheley - - - -	$2\frac{1}{4}$	112	
Astwood - - - -	$3\frac{1}{2}$	$115\frac{1}{2}$	
Stagsdon, *Bedfordshire*	$2\frac{1}{2}$	118	
Bromham Bridge - - Cross the river Ouse.	$2\frac{1}{4}$	$120\frac{1}{4}$	
* *BEDFORD* - - - Cross the river Ouse.	3	$123\frac{1}{4}$	
☞ *The above road, from Newport Pagnell to Bed-*			

ford is very bad; the traveller would better take the following road: From Newport Pagnell to Sherringdon 2 m.; thence to Emberton 2; thence to Olney 1; thence to Cole Brayford 2¾; thence to Turvey, Bedfordshire, 1; thence to Bromham Bridge 5; thence to Bedford 3: in all 16¾ m.

Cardington Cross - -	2	125¼
Willington - - - -	2	127¼
r. to Moggerhanger 1¾ m.; thence to Girtford Bridge 1½; thence to Sandy ¾; thence to Potton 3¼; thence to Cockayne Hatley 2¼; thence to Cambridge 14: in all from Bedford to Cambridge 27½ m.: or, l.		
Cross the Ouse river to		
Great Barford - - -	2	129¼
☞ *Or, from Bedford to Goldington Green 1½ m.; thence to Great Barford 4¼: in all 5¾ m. from Bedford to Great Barford, without crossing the Ouse river.*		
Roxton - - - - -	2¼	131½
½ m. farther, r. to Bigglesswade 8 m.		
Wiboston - - - -	1¼	132¾
* Eaton Socon - - -	1¼	134
Through the town, l. to Kimbolton 8¼ m.; to Huntingdon 10½; r.		
Cross the Ouse to		
* *ST. NEOT'S, Huntingdonshire* - - -	2¼	136¼
r. to Bigglesswade 11 m.; l. to Huntingdon by Little Paxton and Buckden 9¾; and by Great Paxton 9.		
Weld - - - - - -	3	139½
Eltisley, *Cambridgesh.*	2½	141¾
r. to Potton 8 m.; l. to St. Ives 8.		
Division of the Road -	1½	143
r. to Caxton 1½ m.; to Royston 13¼; l. to Huntingdon 8.		
Bourn Leyes Common	3¼	146½
* *CAMBRIDGE* - -	7	153½
* *NEWMARKET, p. 339* - - - - - -	13	166½
*NORWICH, *Norfolk, p. 257 and 258* - -	47¾	214½

Willington. Between Willington and Great Barford, on *r*, Moggerhanger House, Stephen Thornton, Esq.

Roxton. C. T. Metcalfe, Esq.

St. Neot's. On *l*, at Little Paxton, H. P. Stanley, Esq, and Rich. Reynolds, Esq.; on *r*, — Rowley, Esq.

Weld. Between Weld and Eltisley, on *r*, at Croxton, Edward Leeds, Esq.

BRISTOL to OXFORD, by BATH, TETBURY, CIRENCESTER, FAIRFORD, LECHLADE, and FARRINGDON, MAIL COACH ROAD

* *To BATH, Somersetshire, p. 87* - -	—	13
Dunkirk, *Glocestershire, p. 288* - - - -	15	28
* *TETBURY, p. 298* -	7	35
* *CIRENCESTER, p. 298* - - - - -	10¼	45¼
* *FARRINGDON, Berkshire, p. 103* -	18¾	64
*OXFORD, *Oxfordsh. p. 337 and 338* - -	17¾	81¾

☞ *You may direct your route from Bristol to Warminster, Poole, Christchurch, Lymington, Portsmouth, &c. and to all places from Bath in the southern part of the kingdom. See Bath to Lewes, p. 294, &c. &c. The adjoining is a circuitous route from Bristol to Tetbury, Cirencester, and Oxford, see p. 298, and 338, 339. but it is here given because it is the route of the Oxford and Bristol Mail.*

BRISTOL to WESTON.

To Bedminster, *Somersetshire* - - - -	—	$1\frac{1}{2}$
l. to Axbridge 16 *m.*		
Long Ashton - - -	$1\frac{1}{2}$	3
Bourton - - - - - -	3	6
Blackwell - - - -	2	8
Near Congresbury, cross the Yeo river.		
Congresbury - - -	4	12
Puxton - - - - - -	2	14
Worle - - - - - -	$2\frac{1}{2}$	$16\frac{1}{2}$
Weston (on the Sea) -	3	$19\frac{1}{2}$

Long Ashton. Ashton Court, Sir John Hugh Smith, Bart.

Bourton. On *r*, Belmont, — Turner, Esq.

BROMESGROVE to WOLVERHAMPTON.

To Linton Ash, *Worcestershire* - - -	—	$2\frac{3}{4}$
Near Hales Owen, l. to Kidderminster 10 *m.*		
Hales Owen - - -	5	$7\frac{3}{4}$
r. to Birmingham $7\frac{3}{4}$ *m.; l. to Stourbridge* $4\frac{1}{2}$ *m.*		
Cross the Dudley Extension Canal.		
Powks Lane - - - -	$2\frac{1}{2}$	$10\frac{1}{4}$
A little farther, r. to Birmingham 9 *m.*		
Netherton - - - -	$1\frac{1}{4}$	$11\frac{1}{2}$
* *DUDLEY* - - -	1	$12\frac{1}{2}$
r. to Birmingham 10 *m.; to Wednesbury* 4 *m.; l. to Stourbridge* $4\frac{3}{4}$.		
Sedgeley, *Staffordshire*	$3\frac{1}{2}$	16
* *WOLVERHAMPTON* - - - - -	$2\frac{1}{2}$	$18\frac{1}{2}$

Hales Owen. On *r*, the Leasowes, — Hamilton, Esq. See p. 125.

Netherton. Near, on *l*, the Plantation, Viscount Dudley and Ward.

Dudley. The Castle, Viscount Dudley and Ward.

CAERMARTHEN to CARDIGAN.

To Llanelwth Church, *Caermarthenshire* -	—	$3\frac{1}{2}$
The County Stone - -	$9\frac{1}{4}$	$12\frac{3}{4}$
KilrahKilrhedyn, *Pemb.*	$1\frac{1}{4}$	14
Velindre Mill - - -	$2\frac{1}{2}$	$16\frac{1}{2}$
Bridell - - - - -	$6\frac{1}{2}$	23
* *CARDIGAN, Cardiganshire* - - - -	3	26
OR,		
**To NEWCASTLE IN EMYLYN, Caerm.*	—	20
l. to Kilgarron 8 *m.*		
Cross the Teiv river, and enter Cardiganshire.		
r. to Llanbeder 19 *m.; l. to*		
* *CARDIGAN, Cardiganshire* - - - -	10	30

CAMBRIDGE to HARWICH, by Newmarket, Bury St. Edmund's, Stow Market, and Ipswich, (chiefly n. m.)

* *To NEWMARKET, Cambridgeshire and Suffolk, p.* 339 - -	—	13
$1\frac{1}{2}$ *m. farther, l. to Mildenhall* $7\frac{3}{4}$ *m.; to Thetford* $17\frac{3}{4}$ *; r. to*		
Kenford Bridge, *Suffolk*	$4\frac{1}{2}$	$17\frac{1}{2}$
Cross the river Ouse.		
Saxham - - - - - -	$5\frac{1}{2}$	23

Kenford. On *r*, Dalham Hall, Sir Gilbert Affleck, Bart.; and farther to the *r*, Owsden Hall, J. Moseley, Esq. Beyond Kenford, on *l*, Cavenham Hall, Mark Singleton, Esq.

Saxham. On *r*, T. Mills, Esq.; and farther to the *r*, Ickworth Lodge, Earl of Bristol.

* *BURY ST. EDMUND'S* - - -	4	27
l. to Thetford 12¾ *m.; to Ixworth* 6½. *About a mile beyond Bury, r. to Sudbury* 15½.		
Beighton - - - -	5½	32½
Woolpit - - - - -	2¼	34¾
Haughleigh New Street	2½	37¼
Tot Hill - - - - -	1¾	39
* *STOW MARKET* -	1½	40½
Cross the Orwell river.		
NEEDHAM - - -	3½	44
Great Blakenham - -	4	48
Cross the Orwell river.		
Claydon - - - - -	1	49
l. to Norwich 38½ *m.*		
* *IPSWICH, Stones' End* - - - - -	3½	52½
r. to Colchester 18 *m.; l. to Saxmundham* 20½ *m.*		
Cross the Orwell river.		
Bourn Bridge - - -	2	54½
Keep to the left along the water side.		
Freston Tower *on l.* -	1½	56
Keep to the left.		
Chelmondiston, *Church on l.* - - - - -	2¾	58¾
1¼ *m. farther, l. to Shotley Church; r. to*		
Arwerton Park - -	2½	61¼
Keep to the left.		
A mile farther, l. to Shotley Church; r. to		
Shotley Ferry - - -	1½	62¾
Ferry over the river Stour to		
* *HARWICH, Essex* -	1½	64¼
OR,		
To avoid the Ferry,		
To Bourn Bridge, *above*	—	54½
r. to Wherstead - -	¾	55¼
Bentley Brook - - -	2	57¼
Brantham Street - -	2½	59¾
l. to Sutton and Shotley; ½ *m. farther, turn on l.*		
Brantham Church - -	¾	60½
l. to Catawade, *First Bridge* - - - -	1¼	61¾
Cross the river Stour, and enter Essex.		
Lawford, T. G. *Essex* -	1½	63¼
* *MANNINGTREE* -	¼	63½
* Mistley Thorn - -	¾	64¼
* *HARWICH, p.* 274	10¾	75

Bury St. Edmund's. A mile and a half beyond, on *l*, Edmund's Hill, J. Symonds, Esq. Between two and three miles beyond Bury St. Edmund's, on *r*, Rushbrook Hall, Sir Chas. Davers, Bart.

Beighton. On *r*, at Rougham, Rev. Mr. Kedington; on *l*, — Tyson, Esq. A mile beyond Beighton, on *l*, at Tostock, a White House, — Wray, Esq.; on *r*, a White House, Joshua Grigby, Esq.

Haughleigh New Street. On *r*, Haughleigh Park, E. Sulyard, Esq. Through Haughleigh, on *l*, Haughleigh Place, R. Ray, Esq.; near which are the remains of Haughleigh Castle.

Tot Hill. Beyond, on *r*, at Great Finborough, Roger Pettiward, Esq.

Needham. On *r*, Barking Hall, Lord St. Asaph. A mile beyond Needham, on *l*, S. Ovedale, Esq.

Great Blakenham. Before, on *l*, Shrubland Hall, Wm. Middleton, Esq.

Claydon. On *l*, Rougham Hall, J. M. Theobald, Esq.; and Rougham Place, — Poyson, Esq.

Ipswich. Near, on *r*, at Bramford, Bramford Hall, Mrs. Lee Acton. On *r.* of Ipswich, Chauntry, Charles Streynsom Collinson, Esq.

Freyston Tower. Beyond, on *l*, Woolverston Hall, Charles Berners, Esq., and on the opposite bank of the Orwell river, at Nacton, Orwell Park, Earl of Beverley; on *r*, Holbrook, Sir Charles Kent, Bart.

Bentley Brook. On *l*, at Tattingston, Tattingston Place, Capt. Western, of the Royal Navy.

CAMBRIDGE to YARMOUTH, by Newmarket, Bury St. Edmund's, Botesdale, Scole Inn, Harleston, Bungay, and Beccles.

* *To NEWMARKET, Camb. and Suffolk, p.* 339 - - - -	—	13
* *BURY ST. EDMUND'S, Suffolk, p.* 342 *and* 343 - -	14	27
* Scole Inn, *Norfolk, p.* 271 - - - -	22	49
* *YARMOUTH, p.* 276 - - - - - -	$34\frac{3}{4}$	$83\frac{3}{4}$

CAMBRIDGE to YARMOUTH, by Newmarket, Thetford, and Norwich, (N. M.)

* *To NEWMARKET, Cambridgeshire and Suffolk, p.* 339 - -	—	13
* NORWICH, *Norfolk, p.* 257 *and* 258	$47\frac{3}{4}$	$60\frac{3}{4}$
Thorpe, *end of* - -	2	$62\frac{3}{4}$
Postwick, T. G. - - -	$1\frac{1}{4}$	64
Blofield, *Swan* - - -	$3\frac{1}{4}$	$67\frac{1}{4}$
Burlingham St. Andrew's - - - -	2	$69\frac{1}{4}$
Acle - - - - - - -	$2\frac{1}{2}$	$71\frac{3}{4}$
Turn short on the left.		
Wey, *Bridge* - - -	1	$72\frac{3}{4}$
Cross the Bure river and pass over Billockby Marsh to		
Burgh St. Margaret's, *King's Arms* - -	$2\frac{3}{4}$	$75\frac{1}{2}$
Filby Broad - - - -	1	$76\frac{1}{2}$
Cross the Broad to		
Filby, T. G. - - - -	$\frac{1}{4}$	$76\frac{3}{4}$
Filby, *end of* - - -	1	$77\frac{3}{4}$
Over Filby Common to		
Caistor - - - - - -	$2\frac{1}{2}$	$80\frac{1}{4}$
White Gate Turnpike	$1\frac{1}{4}$	$81\frac{1}{2}$
**YARMOUTH, Market Cross* - - - - -	$1\frac{3}{4}$	$83\frac{1}{4}$

☞ *On this road the name of the Parish is cut on the Mile-stones.*

Thorpe. On *l*, F. Morse, Esq., and J. Harvey, Esq.; on *r*, Crown Point, — Money, Esq. Beyond Thorpe, on *r*, at Witlingham, Widlingham Hall, Dr. Beevor.

Burlingham. On *l*, Burlingham Hall, J. B. Burroughes, Esq.

Filby. On *r*, C. Lucas, Esq.; and farther to the *r*, at Thrigby, Thrigby Hall, R. Woolmer, Esq.

CANTERBURY to ASHFORD, continued to TENTERDEN and NEWENDEN.

To Wincheap Street, *end of, Kent* - -	—	1
Shamford Street - -	$3\frac{1}{2}$	$4\frac{1}{2}$
Cross the river Stour.		
Chilham - - - - -	2	$6\frac{1}{2}$
r. to Feversham $7\frac{1}{4}$ *m.; and to Smarden by Shottenden Thorn* 16.		
Godmersham - - -	$1\frac{3}{4}$	$8\frac{1}{4}$
Bilting - - - - -	$1\frac{1}{4}$	$9\frac{1}{2}$
A mile farther, l. to Wye $1\frac{1}{4}$ *m; Canterbury to*		

Shamford Street. Near, on *r*, at Chartham, W. Gilby, Esq.; on *l.* of Shamford Street, Mystole House, Rev. Sir John Fagg, Bart.

Chilham. On *r*, Chilham Castle and Park, John Wildman, Esq.

Godmersham. On *r*, Ford Park, John Austen, Esq.

Bilting. On *l*, Great Olanteigh, — Sawbridge, Esq. A mile beyond Bilting, on *r*, Eastwell Park, Finch Hatton, Esq.

WYE 11¾ *m.*			*Wye.* On *l*, — Sawbridge, Esq.
Peerys Court - - -	1½	11	
Kennington - - -	1¾	12¾	*Great Charte.* On *r*, Godington, N. R. Toke, Esq.; and farther to the *r*, Hothfield Place, Earl of Thanet.
Half a mile farther, r. to Feversham 13 m.			
Bibrook - - - - -	1	13¾	*Bethersden.* Beyond, on *l*, on Bull Green Common, Lowood, Geo. Wilmott, Esq. On *r*, at Wissenden and Rounden, seats of George Witherden, Esq.
* *ASHFORD, Castle Inn* - - - - -	¾	14½	
l. to Rye 12½ m.; forward to New Romney 16. Beyond Ashford, forward to Maidstone 20¼; turn on l. to			*Gallows Green.* Near, on *r*, James Haffenden, Esq.; on *l*, Reading Street, Barracks.
Buckford Mill - - -	1¾	16¼	
A little farther, turn short on *r.* to			*Tenterden.* Tenterden Place, Sir Edward Hales, Bart.
Great Charte - - -	¾	17	
Bethersden, *Church* -	3¼	20¼	*Rolvenden.* On *l*, Kingsgate House, James Weller, Esq. On *r*, Maytham Hall, J. Moneypenny, Esq.
Over Bull Green Common to			
High Halden, *Church*	2¾	23	
Bear Isle - - - -	1	24	☞ *At Newenden you join the road from Tunbridge to Rye and Winchelsea; see p. 11. By the Mile-stones it is 15½ m. from Canterbury to Ashford; the 2d Mile-stone standing at the end of Wincheap Street, though the distance from the middle of Canterbury cannot be more than a mile.*
Gallows Green - - -	2¼	26¼	
l. to Leigh Green ¾ m.; thence to New Romney 13½.			
* *TENTERDEN* - -	½	26¾	
r. to Cranbrook 8¼ m.			
Ash Bone Bridge - -	1	27¾	
Rolvenden, *or* Rounden	1½	29¼	
r. to Cranbrook 6 m.			
Newenden - - - -	3	32¼	

CANTERBURY to NEW ROMNEY.

To St. Lawrence, *Kent*	—	½	
r. to Nackington - -	1	1½	*Nackington.* Richard Milles, Esq.
Sheetend - - - -	1½	3	*Sheetend.* On *r*, Heppington, H. G. Faussett, Esq.; and on *l*, James Tillard, Esq.
l. to Stone Street - -	1	4	
The George - - -	6	10	
Stanford - - - - -	4	14	
New Inn Green - -	1½	15½	On the *r.* of the eighth Mile, Evington, Sir John Honeywood, Bart.
r. to Ashford 9¾ m.; l. to Hythe 2¾.			
Lympne Hill - - -	1½	17	*Stanford.* Within a mile, on *r*, Mount Morris, Lord Rokeby. The Mansion was built about the beginning of the last century, by Thomas Morris, Esq., one of the private secretaries to King James II.
Dymchurch, *opposite the Church* - - -	5	22	
* *NEW ROMNEY,* M. H. - - - - - -	4	26	

☞ *The above road is scarcely passable for carriages.*

CANTERBURY to NEW ROMNEY, by Ashford.

* *To ASHFORD, Kent, p. 345* - -	—	14½
Beaver Farm - - -	1¼	15¾
Kingsnorth *(on left)* -	1¼	17
Bromley Green - -	1¾	18¾
Ham Street - - - -	2¼	21
Stock Bridge - - -	1¾	22¾
Snave - - - - -	¾	23½
Brenzett - - - -	1½	25
Brenzett Corner - -	½	25½
☞ *Here you join the road to New Romney by Tenterden; see p. 16.*		
* *NEW ROMNEY, p. 16* - - - - -	5	30½

CANTERBURY to NEW ROMNEY, by Folkestone, and Hythe.

To Bridge, *Kent* - -	—	3
* *FOLKESTONE, p.* 8 - - - - - - -	14	17
Or to Folkestone, by Elham 15¼ m.; see p. 8.		
* Sandgate - - - -	1¾	18¾
* *HYTHE* - - - -	2¾	21½
r. to Ashford 12½ m.		
Dymchurch, *opposite the Church* - - -	5	26½
* *NEW ROMNEY,* M. H. - - - - - -	4	30½

☞ *For a continuation of this road, along the coast, through Brighthelmstone, &c. to Weymouth, see the road from Margate to Weymouth.*

CARLISLE to ALLONBY, by Wigton.

To Woodhouse, *Cumb.*	—	5½
Micklethwaite - - -	3	8½
* *WIGTON* - - -	2¼	10¾
l. to Penrith 21 m.; to Ireby 5½; r. to Holme Abbey 6; forward to		
Waverton - - - -	2¼	13
West Newton - - -	6	19
Allonby - - - - -	3½	22½

Micklethwaite. Near, on *l*, Crofton Hall, Sir John Briscoe, Bart.

West Newton. About two miles before, on *l*, on Aspatria Common, Brayton Hall, Sir W. Lawson, Bart. At West Newton, a fine quarry of Free-stone.

CARLISLE to BOWNESS, in *Cumberland.*

To Kirk Andrew, *Cumberland* - - -	—	3½
Burgh on the Sands -	2	5½
Longburgh - - - -	1	6½
Drumburgh Castle - -	3	9½
Bowness - - - - -	3½	13

☞ *In this road you cross and re-cross the Picts Wall at 6¼, at 8, at 9¾, at 10½, and pass the west end thereof at the entrance of Bowness; formerly a Roman station, called Blatum Bulgium.*

CARLISLE to HOLME ABBEY.

To MoorHouses, *Cumb.*	—	$4\frac{1}{2}$
Kirk Banton - - -	$1\frac{3}{4}$	$6\frac{1}{4}$
Fingland Rigg - - -	$1\frac{3}{4}$	8
Fingland - - - -	$1\frac{1}{2}$	$9\frac{1}{2}$
Cross the Wampool river.		
Kirkbridge - - - -	$1\frac{1}{2}$	11
Long Newton - - -	$2\frac{1}{2}$	$13\frac{1}{2}$
Moss Side - - - -	2	$15\frac{1}{2}$
Cross the Waver river.		
Holme Abbey - - -	2	$17\frac{1}{2}$

Holme Abbey, otherwise called Holme Cultram, was founded by David I. King of Scotland.

CARLISLE to KESWICK.

To Dalston, *Cumberland*	—	$4\frac{1}{2}$
Cross the Caldew river.		
Hawksdale - - - -	$1\frac{1}{2}$	6
Upper Welton - - -	$2\frac{1}{2}$	$8\frac{1}{2}$
Warnell - - - - -	1	$9\frac{1}{2}$
l. to Penrith $14\frac{1}{2}$ *m.; r. to Wigton* $6\frac{1}{2}$.		
Thorney Stone - - -	6	$15\frac{1}{2}$
r. to Uldale 1 *m.; thence to Ireby* $1\frac{1}{2}$. *Carlisle to*		
IREBY 18 *m.*		
l. to Langlands - - -	$1\frac{1}{2}$	17
l. to Uldale; r. to		
Orthwaite - - - -	$1\frac{1}{2}$	$18\frac{1}{2}$
High Side - - - -	$2\frac{1}{2}$	21
Little Crossthwaite -	2	23
Crossthwaite - - -	$3\frac{1}{4}$	$26\frac{1}{4}$
r. to Cockermouth $11\frac{1}{4}$ *m.*		
* *KESWICK* - - -	$\frac{3}{4}$	27

Dalston. About a mile before, on *l*, Dalston Hall, J. Sowerby, Esq.

Hawksdale. On *l*, Holm Hill, G. Sumner, Esq. A mile beyond Hawksdale, on *l*, Rose Castle, Bishop of Carlisle.

Warnell. On *l*, Warnell Hall, — Denton, Esq.; on *r*, Sebergham Castle. About two miles beyond Warnell, on *r*, Clea Hall, Sir H. Fletcher, Bart.

Keswick is noted for its Black-lead Mines. Near this town, on Pocklington's Island, in Derwent Water, is a Druid's Temple, discovered in 1779. See page 200.

CARLISLE to MARYPORT.

To Waverton, *Cumberl.*		
p. 346 - - - -	—	13
Aspatria - - - - -	$5\frac{3}{4}$	$18\frac{3}{4}$
Crosby - - - - - -	$4\frac{3}{4}$	$23\frac{1}{2}$
* *MARYPORT, or*		
ELLENFOOT - -	3	$26\frac{1}{2}$

Aspatria. About two miles before, on *l*, on the Common, Brayton Hall, Sir W. Lawson, Bart. Two miles beyond Aspatria, on *r*, Hayton Castle, — Jolliffe, Esq.

Maryport. On *r*, Nether Hall, H. Senhouse, Esq. Maryport is better known to the country people by the old name of Ellenfoot. See p. 200 and 201.

CARLISLE to WORKINGTON, by COCKERMOUTH.

To Thorney Stone,		
Cumberland, above -	—	$15\frac{1}{2}$
l. to Keswick $11\frac{1}{2}$ *m.; r. to*		
Uldale - - - - - -	$1\frac{1}{2}$	17
r. to Ireby $1\frac{1}{2}$ *m.*		
Ouse Bridge - - -	$4\frac{1}{2}$	$21\frac{1}{2}$

Ouse Bridge. Beyond, within two miles of Cockermouth, on *r*, Heathwaite, Hall, J. Lucock, Esq.

Cross the Derwent river.		
* *COCKERMOUTH*	5	26½
l. to Keswick 12 *m.*		
Brigham - - - -	2¾	29¼
Little Clifton - - -	2¼	31½
l. to Whitehaven 9 *m.; see p.* 200 *and* 201, *thence to Egremont* 5. *Carlisle to* * *WHITEHAVEN* 40½ *m. Carlisle to EGREMONT* 45½ *m.*		
Great Clifton - - -	1	32½
Stainburn - - - -	1	33½
Near Workington, l. to Whitehaven 7¾ *m.*		
* *WORKINGTON* -	1	34½

Cockermouth. On *r*, Woodhall, — Fisher, Esq.; and Ann's Hill, John Friends, Esq.
Workington. On *l*, Workington Hall, J. C. Curwen, Esq.

CATTERIC BRIDGE to DARLINGTON.

To Citadella, *Yorkshire*	—	½
Scorton, *Bull* - - -	1½	2
r. to Northallerton 10 *m.*		
North Cowton - - -	3½	5½
Dalton - - - - - -	3½	9
r. to Northallerton 11 *m.*		
Croft - - - - - -	1½	10½
* *DARLINGTON, Durham, p.* 222 *and* 223 - - - - - -	3½	14

CHAPEL IN LE FRITH to RIPON, by HUDDERSFIELD, HALIFAX, BRADFORD, OTLEY, and RIPLEY.

To Milton, *Derbyshire*	—	1¼
Chinley Head - - -	1½	2¾
Hayfield - - - - - -	1¾	4½
Whitefield - - - - -	4½	9
Hadfield - - - - -	2¼	11¼
Cross the Etherow river.		
Tintwistle, *Cheshire* -	1	12¼
l. to Manchester 12½ *m.; r. to* Woodhead, *Cradwen Bridge* - - - -	3¼	15½
A mile farther, r. to Barnsley 19½ *m.; l. to* Holme, *Yorkshire* - -	5¾	21¼
Holmfirth - - - - -	3	24¼
Thong Bridge - - -	1	25¼
Honley - - - - - -	1½	26¾
Cross the Colne river and Huddersfield canal.		
Lockwood - - - - -	2	28¾
* *HUDDERSFIELD*	1½	30¼
l. to Manchester 25 *m.; r. to Barnsley* 17; *to Wakefield* 13.		
Fixby Hall - - - -	2	32¼
Ealand - - - - - -	3	35¼
r. to Wakefield; to Leeds 15 *m.; l. to Rochdale* 15.		
Cross the Calder river.		

Whitefield. Between Whitefield and Hadfield, on *r*, at Glossop, H. Howard, Esq.

Huddersfield is seated near the Coln river, amidst barren moors. It has a great market for narrow cloths, called Plains, and has, within the last century, become a large and populous place. Here is a canal, which joins the Peak Forest Canal, near Ashton under Line, in Cheshire, by means of which Huddersfield has a communication with Manchester. Huddersfield Canal likewise unites with the Calder river, by which it has a communication with the Rochdale Canal, and with the Aire river, &c. to the port of Hull; being joined in its course by a great number of smaller rivers and canals.

Fixby Hall. T. Thornhill, Esq.

Ealand. On *r*, on the Calder river, Kirklees Hall, Sir George Armytage, Bart.

Salter Hebble Bridge -	1¼	36½
* *HALIFAX* - - -	1¾	38¼
r. to Wakefield 16 *m.; to Leeds* 15 *; l. to Rochdale* 16½ *; to Burnley* 21½ *; to Keighley* 12.		
Beggarington - - -	3	41¼
Great Horton - - -	3½	44¾
* *BRADFORD* - -	2	46¾
r. to Wakefield 14 *m.; l. to Colne* 19 *; to Skipton* 20¼. *A mile beyond Bradford, r. to Leeds* 8.		
Eccleshill - - - -	2½	49¼
Navigable Canal - -	1½	50¾
Cross the canal and the Aire river.		
Nether Yeadon - -	1¼	52
Upper Yeadon - - -	1	53
r. to Ripley and Harewood ; l. to		
Guiseley - - - -	1½	54½
* *OTLEY* - - - -	1¾	56¼
r. to Leeds 10 *m.; l. to Skipton* 15.		
Cross the Wharfe river.		
Farnley - - - - -	1¾	58
Cross Washbourne Beck.		
West End - - - -	2	60
r. to Leeds.		
Brackenthwaite - -	2¾	62¾
Beckwith Shaw - -	¾	63½
r. to Knaresborough by Harrowgate 5¼ *m.*		
Division of the Road -	1¾	65¼
Killenhall - - - -	1¾	67
r. to Leeds 18½ *m.*		
Cross the river Nid.		
r. to Knaresborough 4½ *m.*		
* *RIPLEY* - - -	1¼	68¼
l. to Pailley Bridge 9½ *m.*		
South Stanley - - -	2½	70¾
* *RIPON* - - - -	5¼	76

Great Horton. On *r*, at Byerley, Mrs. Richardson.

Bradford. Within a mile, on *l*, at Little Horton, — Sharpe, Esq.

Eccleshill. On *r*, Mrs. Scott.

Navigable Canal. On *r*, — Clayton, Esq., and — Rhodes, Esq.; a little farther, on *l*, L. Hinde, Esq.

Otley. On *l*, at Weston, Sir Thomas Vavasour, Bart.

Farnley. On *r*, Farnley Hall, Walter Fawkes, Esq.

Ripley. On *l*, Ripley Hall, Sir John Ingleby, Bart.; on *r*, at Nidd, Nidd Hall, Francis Trapps, Esq.

South Stanley. Beyond, on *l*, John Massingberd, Esq ; on *r*, Hollingclose Hall, Rich. Wood, Esq.

Ripon. On *l*, Studley Park, Miss Lawrence. The Gardens terminated by Fountains Abbey, are well worth visiting ; as is Hackfall, a few miles from it, a situation highly romantic and beautiful, belonging to the same lady.

CHELMSFORD to CAMBRIDGE, by DUNMOW and SAFFRON WALDEN.

To Broomfield, *Essex* -	—	2½
Little Waltham, T. G. -	1¾	4¼
r. to Braintree 7¼ *m.*		
l. to Great Waltham -	¾	5
Black Chapel - - -	4¼	9¼
Barnston - - - -	1¼	10½
* *DUNMOW* - - -	2¼	12¾
l. to Bishop's Stortford 9 *m.*		
Great Easton - - -	2¼	15
Thaxtead - - - -	4	19
* *SAFFRON WALDEN* - - - - -	7¼	26¼

Great Waltham. On *r*, Langleys, W. Tuffnell, Esq.

Dunmow. On *l*, Sir George Beaumont, Bart.; and a mile farther, Bigwood, Michael Pepper, Esq. Between Dunmow and Great Easton, on *l*, Easton Lodge, Lord Viscount Maynard ; and Newton Hall, Lord Henniker.

Thaxtead. Hon. and Rev. H. Maynard.

Littlebury - - - -	2	28¼
☞ Or you may go direct to Great Chesterford, leaving Littlebury on *l.*; the distance nearly the same.		
Little Chesterford - -	1½	29¾
Cross the river Cam.		
* Great Chesterford -	1	30¾
r. to Linton 4½ m.		
A mile farther, l. to Cambridge 10¼ m.		
Near Bourn Bridge, l. to Royston 15 m.		
* Bourn Bridge, *Cambridgeshire* - - -	4½	35¼
Division of the Road -	¾	36

r. to Linton 4½ m.; forward to Newmarket 10¾; l. to		
Babraham, *or* Babersham	1½	37½
* *CAMBRIDGE* - -	5	42½
OR,		
* *To* Great Chesterford, *as in the adjoining col.*	—	30¾
* *CAMBRIDGE, p.* 259	11¼	42

Bourn Bridge. On *r*, at Abingdon, Mrs. Holt, and John Mortlock, Esq.

Babraham. On *r*, Gen. Adeane, and Thomas Darnton, Esq. A mile beyond Babraham, on *r*, Gogmagog Hills, Lord Francis Osborne.

CHELMSFORD to EPPING.

To Clip Elm, *Essex* -	—	2
Oxney Green - - -	1½	3½
Cook's Mill Green -	1¾	5¼
Norton Heath - - -	2½	7¾
High Ongar - - -	2¼	10
Cross the Roding river.		
l. to Chipping Ongar ¾ m.; Chelmsford to		
* *CHIPPING ONGAR 10¾ m.*		
Bobbingworth Mill -	2¾	12¾
Tyler's Green - - -	1	13¾
Weald Gullet - - -	1	14¾
* *EPPING* - - -	2¾	17½

Cook's Mill Green. Before, on *l*, Writtle Park, G. Nightingale, Esq.

Norton Heath. On *r*, Reddings, J. Searle, Esq.

High Ongar. On *r*, Forest Hall, R. Stone, Esq.; on *l*, Myles Francis Fane, Esq. A mile and a half beyond High Ongar, on *l*, Greenstead Hall, Craven Orde, Esq.; on *r*, Shelly Hall, J. Crabb, Esq.

Bobbingworth Mill. Near, on *r*, Blake Hall, Capel Cure, Esq.

CHELMSFORD to GRAVESEND, by Billericay.

To Gallywood Common, *Essex* - - -	—	2½
r. to Margretting Street 2 m.; l. to Maldon 10½.		
Stock - - - - - -	3	5½
* *BILLERICAY* - -	3	8½
r. to Brentwood 5¼ m.; l. to Rochford 16½.		
Nook Bridge - - -	2½	11
Langdon Hills - - -	3	14
* Horndon on the Hill	2½	16½
* *GRAVESEND, Kent, as p.* 321 - - -	6¾	23¼

Chelmsford is situated in a beautiful valley, on the conflux of the Chelmer and Can rivers. It consists of the town, and of the hamlet of Moulsham, separated from each other by the river Can, over which there is an elegant Stone Bridge of one arch. In the town are the Church, a magnificent Shire-House, a Free School, a new Conduit, and a Theatre; the hamlet contains the new County Gaol, and three Meeting-Houses.

Langdon Hills. From Langdon Hills otherwise Laindon Hills, there are beautiful and extensive prospects.

CHESTER to CARDIFF, by WREXHAM, OSWESTRY, WELCH POOL, NEWTON, BUILTH, and BRECON, with Branches to MONTGOMERY and ABERYSTWITH.

* *To WREXHAM, Denbighsh. p. 281* - *l. to Holt 6 m.; to Ellesmere 12¼; r. to Mold 12; to Ruthen 16.*	—	11¾	*Gresford.* On *r*, about four miles before Wrexham, Gresford Lodge, Mrs. Parry. The Church at Gresford has six Bells, called the Wonders of Wales, the largest weighing 1300 cwt.
Ruabon - - - - - *r. to Llangollen 6 m.; thence to Aberystwith by Bala and Dolgelly 74¼. See p. 280, 281. Chester to* * *ABERYSTWITH 97½ m.*	5½	17¼	*Ruabon.* On *l*, Wynnstay, Sir Watkin Williams Wynn, Bart. Beyond Ruabon, on *r*, Plâs Madoc, Rev. Mr. Youde.
New Bridge - - - Cross the river Dee.	2	19¼	*Aberystwith* is a noted Bathing Place, situated on Cardigan Bay, at the junction of the Ystwith and Rhediol rivers. It is governed by a Mayor, Recorder, and other inferior officers: it is pretty large and populous, but the streets are rather steep and rugged, and the houses, being chiefly built of the black slate, which the country produces, gives the whole a gloomy and cheerless aspect. Yet, the charms of the vicinity, the cheapness of accommodation, and the pleasantness and convenience of the beach, have long rendered it a favourite resort, not only for company from the neighbouring counties, but also for parties from different parts of England. Aberystwith is a place of considerable trade to Liverpool, Bristol, &c.
Whitehurst, T. G. - - *r. to Llangollen 5 m.*	¼	19½	
Chirk - - - - - - *l. to Ellesmere 8 m.* Cross the Ceriog river.	2	21½	
Gobowen, *Shropshire* - *l. to Shrewsbury 19 m. Within ½ m. of Oswestry, l. to Ellesmere 8 m.*	3	24½	
* *OSWESTRY* - - *l. to Shrewsbury 17½ m.*	2½	27	
Llyngclys - - - - *r. to Bala 25 m.; l. to Shrewsbury 16.* Cross the Llanymynech canal.	2¾	29¾	
Llanymynech - - - *r. to Llanfyllin 10 m.; l. to Shrewsbury 17.* Cross the Virnwy river.	2¾	32½	
Llandysilio, *Montgomeryshire* - - - - *A little farther, r. to Llanfyllin 10 m.; l. to Shrewsbury 14¼.*	1	33½	
Llanymynech Canal - *r. by Guilsfield to Welch Pool 7 m.; or, l. recrossing the canal to*	1¾	35¼	*Chirk.* On *r*, Chirk Castle, Miss Middleton; and on *l*, Brynkynnan, Lord Visc. Dungannon.
New Quay - - - - *About 1¼ m. before Welch Pool, l. to Shrewsbury 17 m.*	3½	38¾	*Welch Pool.* A mile beyond, on *r*, Powis Castle, Earl of Powis. Near Forden, in the road from Welch Pool to Montgomery, Nanteribba, Lord Visc Hereford.
* *WELCH POOL* - *r. to Dolgelly 35½ m.; Ma-*	3¼	42	

chynlleth 34. 2 *m. beyond Welch Pool, l. to Montgomery* 6¼. *Chester to*		
MONTGOMERY 50¼ *m.*		
Berhiew - - - -	5	47
Or you may go forward through the Rhiew river in dry weather to		
Glanhafren - - - -	2½	49½
Cross the canal twice, and the Severn river.		
Montgomery Road -	1	50½
l. to Montgomery 4 *m.; r. to*		
* *NEWTOWN* - -	5	55½
l. to Bishop's Castle 16 *m.; r to Machynlleth* 29; *to Llanydloes* 13, *thence to Aberystwith* 30; *see p.* 141 *and* 142. *Chester to*		
* *ABERYSTWITH* 98½ *m.*		
Clay Hill - - - -	1¾	57¼
Llanbadern Vynydd, *Radnorshire* - - -	7¾	65
Llanbister - - - -	3	68
Llandewi - - - -	3¾	71¾
Llanbadern Vaur - -	3¼	75
r. to Rhayadergwy 9 *m.; l. to New Radnor* 10.		
Ithon River - - - -	5	80
Near Builth, cross the river Wye.		
* *BUILTH, Brecknockshire* - - - - -	6	86
* *CARDIFF, Glamorgansh. p.* 279 & 280	58½	144½

Berhiew. On *r*, Vayner, Capt. Windhus; a little farther, on *r*, — Howell, Esq.

Newtown. Newtown Park, Rich. Shaw, Esq.

Llanbadern Vaur. Beyond, on *l*, the Mineral Wells of Llandridded.

CHESTER to MANCHESTER, by WARRINGDON.

To Flookbrook, *Chesh.*	—	¾
Hoole - - - - - -	1½	2¼
Mickle Trafford - -	¾	3
Dunham on the Hill -	3	6
Near Netherton, r. to Nampt-wich 21½ *m.*		
Netherton - - - -	4	10
* Frodsham - - - -	1	11
Cross the Wever river by a wooden bridge.		
Sutton - - - - - -	2	13
l. to Halton 1½ *m.*		
Pass under the Grand Trunk canal navigation.		
Preston on the Hill -	2	15
Daresbury - - - -	1½	16½
Cross the Duke of Bridgewater's canal.		
High Walton - - -	2	18½
Low Walton - - -	½	19
A mile before Warrington, r. to Northwich 10 *m. Near the Mersey river, r. to Knutsford* 11½.		
Cross the Mersey river.		

Hoole. On *r*, J. Oliver, Esq.

Dunham. From Dunham to Frodsham, see on *l.* an Arm of the Sea.

Frodsham. After you cross the Wever river at Frodsham Bridge, on *r*, on the banks of the river, Aston Hall, Hon. Mrs. Aston. Opposite to Frodsham, on *l*, across the river, see Halton Castle, in the parish of Runcorn.

Sutton. On *l*, in the road to Halton, Hallwood, R. Newton, Esq.

Preston on the Hill. On *l*, Norton Hall, T. Brooke, Esq.

Daresbury. On *r*, Geo. Heron, Esq.

* *WARRINGTON, Lancashire* - - - *l. to Liverpool by Prescot* 17¾ *m.; to Newton* 5; *r. to*	1½	20½
Woolston - - - -	2¾	23¼
Martincrofts Green, T. G.	¾	24
Hollings Green - -	3	27
Cadishead Green - -	1	28
Irlam Green, *Dixon's Inn* - - - - - -	1	29
Irlam - - - - - -	1	30
Part the Croft Bridge - Cross the Duke of Bridgewater's canal.	3¼	33¼
Eccles - - - - - -	1	34¼
Pendleton - - - - *l. to Chorley* 20 *m.; to Bolton* 9¼. Cross the canal.	2½	36¾
* *MANCHESTER* -	2¼	39

Warrington. On *l*, Bank Hall, Peter Patten, Esq. Beyond Warrington, on *l*, Orford Hall, Miss Blackburne.

Hollings Green. On *r*, Mill Bank, J. Blackburne, Esq.

Eccles. On *r*, Trafford Hall, John Trafford, Esq. Beyond Eccles, on *l*, Hope, T. B. Bayley, Esq.; and a little farther, on *l*, Claremont, J. Ford, Esq.

CHESTER to YORK, by NORTHWICH, ALTRINGHAM, MANCHESTER, HUDDERSFIELD, LEEDS, and TADCASTER.

To Boughton, *Cheshire* Cross the Chester canal. *r. to Whitchurch* 18½ *m.*	—	1¼
Vicar's Cross - - - *l. to Frodsham* 9½ *m.*	1½	2¾
Stanford Bridge - -	1¾	4½
Tarvin - - - - - - *r. to Nampt wich* 14 *m.; a mile farther, l. to Frodsham* 7¾.	1½	6
Kelsall - - - - - - Through Delamere Forest to	2	8
Crab Tree Green - - *r. to Tarporley* 6 *m.; l. to Waverham* 4 *m.*	5	13
Sandway Lane - - -	1½	14½
Hartford - - - -	1¾	16¼
Hollow Way Head - Cross the Wever river.	1	17¼
* *NORTHWICH* - - *r. to Middlewich* 7 *m.; l. to Warrington* 11. Cross the Grand Trunk canal.	¾	18
Lostock - - - - - - *l. to Warrington* 10 *m.*	1¾	19¾
Road to Knutsford - *r. to Knutsford* 2 *m. Chester to*	3¼	23
* *KNUTSFORD* 25 *m.*		
High Tabley - - -	1	24
Mere Town - - -	1¼	25¼

Sandway Lane. On *r*, Vale Royal, Thomas Cholmondeley, Esq.; on *l*, Delamere Lodge, George Wilbraham, Esq.; and about a mile farther to the *l*, Norley Bank, Mrs. Croxton.

Northwich is seated on the junction of the Wheelock and Wever rivers, and is chiefly noted for its Salt Works. Vast Pits of solid Rock Salt have been dug here to a great depth, from which immense quantities are raised; and a considerable portion of it, in its crude state, is conveyed to Liverpool, by the Wever river, for exportation.

Lostock. Beyond, on *r*, near the turning to Knutsford, Tabley, Sir John Fleming Leicester, Bart.

Knutsford is said to have derived its name from King Canute, or Knuts, who forded a branch of the Birken river near this place, and gained a victory in the adjacent fields. See p. 162.

Mere Town. On *r*, Tatton Park, W. T. Egerton, Esq.; on *l*, Mere Hall, T. L. Brooke, Esq.

r. to Knutsford $2\frac{3}{4}$ *m.; l. to Warrington* 9.			*New Bridge.* On *l*, Dunham Park, Earl of Stamford.
Buckley Hill - - -	$1\frac{1}{2}$	$26\frac{3}{4}$	
New Bridge - - -	$1\frac{3}{4}$	$28\frac{1}{2}$	*Altringham* is a small Market Town, situated between the Bollin river and the Duke of Bridgewater's Canal, containing 1,692 inhabitants.
Cross the Bollin river.			
* *ALTRINGHAM* -	2	$30\frac{1}{2}$	
Duke of Bridgewater's Canal - - - - -	$\frac{3}{4}$	$31\frac{1}{4}$	
Cross Street - - - -	$2\frac{1}{4}$	$33\frac{1}{2}$	*The Duke of Bridgewater's Canal* has its commencement near Manchester, passes through Stretford, and crosses the river Mersey a little East of the road from Altringham to Manchester. It passes by Altringham, Groppenhall, Daresbury, and Preston on the Hill. Here it meets the Grand Trunk Canal, and falls into the Mersey river at Runcorn Gap, near which are ten locks, the descent to the Mersey being 84 feet. Near Stretford it runs N. W. to the Irwell river, over which it is carried by a noble aqueduct, and passes to Worseley Mill, whence it has lately been extended to Leigh. A considerable portion of this canal goes under ground, within the mountain at Worseley. The whole extent is about 40 miles.
Cross the river Mersey, and enter Lancashire.			
Stretford, *Lancashire* -	1	$34\frac{1}{2}$	
Cross the canal.			
Old Trafford - - -	$1\frac{1}{2}$	36	
Cross the canal.			
* *MANCHESTER* -	$2\frac{1}{2}$	$38\frac{1}{2}$	
☞ *Or to Manchester by Warrington* 39 *m. See p.* 353.			
r. to Congleton 25 *m.; to Stockport* $6\frac{3}{4}$*; to Ashton under Line* $6\frac{1}{2}$*; l. to Warrington* $18\frac{1}{2}$*; to Chorley* $22\frac{1}{4}$*; to Bolton* $11\frac{1}{2}$*; to Bury* 9*; to Rochdale* $12\frac{1}{2}$.			
Cross the Rochdale canal.			
Newton Heath - - -	3	$41\frac{1}{2}$	
Failsworth - - - -	$1\frac{1}{4}$	$42\frac{3}{4}$	
Beyond Failsworth, r. thro' Aldershaw to Oldham; l. to			
Hollinwood - - -	$1\frac{1}{4}$	44	
* Oldham - - - -	$1\frac{3}{4}$	$45\frac{3}{4}$	
Austerlands, *Yorkshire*	$2\frac{3}{4}$	$48\frac{1}{2}$	
r. to Ashton under Line 6 *m.*			
Delph - - - - -	$3\frac{1}{2}$	52	*Stretford.* Beyond, on *l*, Trafford Hall, John Trafford, Esq.
Marsden - - - - -	$4\frac{1}{2}$	$56\frac{1}{2}$	
Gatehead - - - -	1	$57\frac{1}{2}$	*Newton Heath.* On *r*, Culcheth Hall, Edward Greaves, Esq.
Bradley Brook - - -	1	$58\frac{1}{2}$	
Black Moor Foot - -	$1\frac{1}{2}$	60	*Austerlands.* Near, on *r*, at Lees, Lees Hall, N. J. Lyons, Esq.
Cross the Coln river.			
* *HUDDERSFIELD*	$3\frac{1}{2}$	$63\frac{1}{2}$	*Huddersfield.* About two miles before, on *l*, Milnsbridge, J. Radcliffe, Esq. Beyond Huddersfield, on *l*, Fixby Hall, T. Thornhill, Esq.
r. to Buxton by Chapel in le Frith $30\frac{1}{4}$ *m.; to Sheffield* 26*; to Barnsley* 17*; to Wakefield* 13*; l. to Halifax* 8.			
Bradley - - - - -	3	$66\frac{1}{2}$	*Cooper's Bridge.* Between Cooper's Bridge and Nunbrook, on *l*, Kirklees Hall, Sir Geo. Armytage, Bart.
l. to Rochdale 20 *m.; to Halifax* 7.			
Cooper's Bridge - -	$\frac{1}{2}$	67	
Cross the Calder river.			

Nunbrook - - - - - *r. to Wakefield by Dewsbury* $8\frac{1}{2}$ *m.*	1	68
Mill Bridge - - - - *l. to Halifax* $7\frac{1}{2}$ *m.; a little farther, r. to Wakefield* $8\frac{1}{2}$ *m.*	$2\frac{1}{4}$	$70\frac{1}{4}$
Birstall - - - - - - *l. to Halifax* $7\frac{1}{2}$ *m.*	$1\frac{3}{4}$	72
Brunclift Thorne - - *r. to Wakefield* $7\frac{3}{4}$ *m.; l. to Bradford* $6\frac{1}{4}$.	$1\frac{1}{2}$	$73\frac{1}{2}$
Morley - - - - - -	$1\frac{1}{4}$	$74\frac{3}{4}$
Churwell - - - - -	1	$75\frac{3}{4}$
Beeston - - - - - - *Near Leeds, r. to Wakefield* 9 *m.* Cross the river Aire.	1	$76\frac{3}{4}$
* *LEEDS* - - - - - *l. to Bradford* $9\frac{3}{4}$ *m.; to Otley* 10*; to Harrowgate* $15\frac{3}{4}$.	$2\frac{1}{4}$	79
Halton, T. G. - - - *r. to Selby* 18 *m.*	$2\frac{1}{4}$	$81\frac{1}{4}$
Seacroft - - - - - -	2	$83\frac{1}{4}$
Kidhall Inn - - -	$3\frac{3}{4}$	87
The London Road - - *r. to Doncaster* $26\frac{1}{4}$ *m.; l. to Wetherby* $5\frac{3}{4}$. *See p.* 183.	2	89
* *TADCASTER* - -	$4\frac{1}{4}$	$93\frac{1}{4}$
* YORK, *as p.* 228, 229 - - - - - -	9	$102\frac{1}{4}$

Birstall. On *l*, Okewell Hall, Benjamin Fearnley, Esq.

Brunclift Thorne. On *r*, Hawley Hall, late Duke of Montague.

Halton, T. G. On *l*, Killingbeck Hall, — Walker, Esq.; on *r*, Temple Newsham, Viscountess Irwin.

Seacroft. On *l*, — Clapham, Esq.

Kidhall Inn. On *l*, Bramham Park, James Lane Fox, Esq.

The London Road. After crossing the London Road, on *r*, Haslewood Hall, Sir Thomas Vavasour, Bart.

CHESTERFIELD to ABBERFORD.

* *To SHEFFIELD, Yorkshire, p.* 192 -	—	12
* *BARNSLEY, p.* 193	$13\frac{1}{2}$	$25\frac{1}{2}$
* *WAKEFIELD, p.* 193 - - - - - - *Forward to Leeds, to Knaresborough, to Ripon, &c. See p.* 193 *and* 194.	$10\frac{1}{2}$	36
Stanley - - - - - -	$1\frac{1}{4}$	$37\frac{1}{4}$
Newmarket - - - -	$2\frac{1}{4}$	$39\frac{1}{2}$
Oulton - - - - - -	$1\frac{1}{2}$	41
Swillington Bridge - Cross the Aire river.	$1\frac{1}{4}$	$42\frac{1}{4}$
Garforth - - - - - -	$3\frac{3}{4}$	46
* *ABBERFORD* - -	3	49

☞ *The above road connects the Mail Coach Road from* BRISTOL *to* BIRMINGHAM, *&c. with the Great North Road. See p.* 328*; likewise p.* 182, *&c.*

Stanley. On *r*, Benjamin Heywood, Esq. Three quarters of a mile farther, on *l*, Stanley Hall, ———.

Oulton. On *l*, Leventhorpe, Richard Green, Esq.; beyond, on the Hill, Temple Newsham, Viscountess Irwin; on the *r*, Swillington House, John Lowther, Esq.

Garforth. A mile before, on *l*, Barrowby Hall, C. Smith, Esq.

Abberford. A mile before, on *l*, Parlington, Sir Thos. Gascoigne, Bart.

CHESTERFIELD to GAINSBOROUGH, by WORKSOP, and EAST RETFORD, (chiefly K. M.)

To Brimington, *Derbyshire* - - - - - -	—	$2\frac{1}{4}$
Staveley - - - -	$2\frac{1}{4}$	$4\frac{1}{2}$

Chesterfield. Between Chesterfield and Brimington, on *r*, Tapton Grove, — Jebb, Esq. and Tapton Hill, Isaac Wilkinson Esq.

Barlborough - - -	$3\frac{1}{2}$	8
l. to Sheffield 17 *m.*		
A mile farther, r. to Mansfield 11 *m.; l. to Rotherham* 11.		
Whitwell - - - -	$3\frac{1}{4}$	$11\frac{1}{4}$
* *WORKSOP, Nottinghamshire* - -	$3\frac{3}{4}$	15
r. to Newark $21\frac{3}{4}$ *m.; l. to Sheffield* 18*; to Tickhill* 9*; to Blythe* 6*; thence to Bawtry* 4.		
Manton - - - - -	$1\frac{3}{4}$	$16\frac{3}{4}$
Babworth - - - -	$4\frac{3}{4}$	$21\frac{1}{2}$
Cross the Chesterfield canal and the river Idle.		
* *EAST RETFORD,* P. O. *or White Hart Inn* - - - - -	$1\frac{1}{4}$	$22\frac{3}{4}$
r. to Tuxford 7 *m.; l. to Bawtry* $8\frac{1}{2}$.		
Cross the Chesterfield canal.		
Welham - - - - -	$1\frac{1}{4}$	24
Clareborough, T. G. -	$1\frac{1}{2}$	$25\frac{1}{2}$
Wheatley - - - -	$2\frac{1}{4}$	$27\frac{3}{4}$
Saundby - - - -	2	$29\frac{3}{4}$
Beckingham, T. G. -	$\frac{1}{4}$	30
l. to Bawtry 9 *m.*		
The Flood Arches - -	2	32
Cross the river Trent, and enter Lincolnshire.		
* *GAINSBOROUGH, Black Moor's Head,*	2	
Lincolnshire - - -	1	33

Barlborough. Within a mile, on *r*, Romley, Dr. Gisborne. On *l.* of Barlborough, Renishaw Hall, Sitwell Sitwell, Esq.; and farther on *l*, Barlborough Hall, C. H. Rhoades, Esq.

Worksop. Near, on *r*, Worksop Manor, Duke of Norfolk. See p. 215.

Manton. A mile and a half beyond, on *r*, Osberton, F. F. Foljambe, Esq.; and on *l*, across the Chesterfield Canal, Scofton, R. Sutton, Esq.

Babworth. On *l*, L. Simpson, Esq.

CHESTERFIELD to LIVERPOOL, by TIDESWELL, BUXTON, MACCLESFIELD, KNUTSFORD, and WARRINGTON, with Branches to MANCHESTER.

To Ash Gate, *Derbysh.*	—	$2\frac{1}{4}$
Brampton - - - -	$\frac{3}{4}$	3
$2\frac{1}{2}$ *m. farther, l. by Baslow and Calver to Tideswell* $10\frac{1}{4}$ *m.*		
Corbar - - - - - -	6	9
Cross the Derwent river.		
A mile farther, l. through Calver and Baslow to Chesterfield; r. to Sheffield 12 *m.; forward to*		
* Stoney Middleton -	$1\frac{3}{4}$	$10\frac{3}{4}$
Wardlow, T. G. - -	$3\frac{1}{2}$	$14\frac{1}{4}$
l. to Bakewell $5\frac{1}{2}$ *m.*		
Division of the Road -	$1\frac{3}{4}$	16
r. to Sheffield by Great Hucklow $16\frac{1}{2}$ *m.; to Castleton* $4\frac{1}{2}$*; forward to Chapel in le Frith* $7\frac{1}{2}$*; thence to Stockport and Manchester* $19\frac{3}{4}$*: see p.* 203. *Chesterfield to*		
* *MANCHESTER* $43\frac{1}{4}$ *m*		

Stoney Middleton. On *l*, Stoke Hall, Dow. Lady Bradford.

Wardlow. On *r*, Brosterfield, — Carlisle, Esq.

Manchester is a place of great antiquity, situated between the rivers Irk and Irwell. It is, at present, the most populous town in the British dominions, excepting the metropolis. The chief ornaments of the town, are the College, the Exchange, the Collegiate Church, a spacious Market Place, and a lofty Stone Bridge over the Irwell. Manchester is the centre of the Cotton trade, and has been long noted for various branches of the Linen, Silk, &c. manufactures, which are fitted for all sorts of markets, both at home and abroad, spreading over a great part of Europe, America, and the Coast of Guinea.

l. to * *TIDESWELL*	½	16½
Hargate Wall - - -	2	18½
Fairfield - - - - -	4	22½
r. to Chapel in le Frith 3¾ *m.*		
* Buxton, *Crescent* -	1	23½
l. to Ashborn 20½ *m.; r. to Manchester by Stockport* 22¾ *: see p.* 204. *Chesterfield to*		
* *MANCHESTER* 46¼ *m.*		
Through Buxton, l. to Leek 12 *m.*		
Moss House, *Cheshire*	3	26½
l. to Congleton 13 *m.*		
Forest Chapel, *New Inn*	3	29½
Walker Barn - - -	2	31½
Over Macclesfield Common to		
* *MACCLESFIELD*	3	34½
r. to Chapel in le Frith 12½ *m.; to Stockport* 12 *; l. to Leek* 13 *; to Congleton* 8.		
Broken Cross - - -	1½	36
Birtles - - - - - -	1¼	37¼
Division of the Road -	2¼	39½
r. to Manchester 17¼ *m.; l. to Congleton* 7½ *; forward to*		
Chelford - - - - -	1¾	41¼
Thence by Knutsford and Warrington to		
* *LIVERPOOL, Lancashire, as p.* 162, 163 - - - - - -	34¾	76

Tideswell. Between Tideswell and Hargate Wall, on *l*, at Wormhill, J. Bagshaw, Esq.

Broken Cross. On *l*, Henbury Hall, F. Joddrel, Esq.

Birtles. On *r*, Birtles Hall, R. Hibbert, Esq.

The Division of the Road. On *r*, Alderly Hall, Sir Thomas Stanley, Bart.; on *l*, Capesthorn Hall, D. Davenport, Esq.

CHESTERFIELD to WHITCHURCH, by LEEK and NEWCASTLE UNDER LINE, with a Branch to BAKEWELL.

To Ash Gate, *Derbysh.*	—	2¼
Brampton - - - - -	¾	3
2½ *m. farther, r. to Tideswell* 11 *m.; l. to*		
Baslow - - - - - -	5¾	8¾
Cross the Derwent river.		
l. to Edensor 1¼ *m.; thence to Bakewell* 2½. *Chesterfield to*		
* *BAKEWELL* 12½ *m.*		
Near Hassop, r. to Sheffield 13½ *m.*		
Hassop - - - - - -	2¼	11
l. to Bakewell 2¾ *m.*		
Ashford - - - - - -	2¾	13¾
l. to Bakewell 1¾ *m.; r. to Tideswell* 6 *; and to Chapel in le Frith* 13.		
Moneyash - - - - -	3½	17¼
1¼ *m. farther, r. to Buxton* 7 *m.; l. to Ashborn* 13½.		
Crankston - - - - -	2¼	19½
Crowdey Cote - - -	1¼	20¾

Baslow. On *l*, Chatsworth, the noble seat of the Duke of Devonshire; which, for its fine situation, park, gardens, fountains, &c. is deemed one of the wonders of the Peak. Here Mary Queen of Scots was imprisoned 17 years; in memory of which, the apartments that have since been rebuilt are called the Queen of Scots apartments. The house is a magnificent structure, built of stone dug on the spot.

Bakewell is seated on the Wye, and is the best town on the north side of the Peak. It is supposed to have been a Roman town.

Hassop. Francis Eyre, Esq. Between Hassop and Ashford, on *r*, at Great Longston, Longston Hall, Robert Wright, Esq.

Cross the Dove river.		
LONGNOR, Staffordshire - - - - - -	$\frac{3}{4}$	$21\frac{1}{2}$
r. to Buxton 5 m.; l. to Cheadle $15\frac{3}{4}$.		
Hardings Booth - -	$1\frac{1}{2}$	23
Division of the Road -	$2\frac{1}{2}$	$25\frac{1}{2}$
r. to Buxton $6\frac{1}{2}$ *m.; l. to*		
Upper Holme - - -	$2\frac{1}{2}$	28
* *LEEK* - - - - -	$3\frac{1}{2}$	$31\frac{1}{2}$
l. to Cheadle $10\frac{3}{4}$ *m.; to Ashborn* 15; *to Stone* $16\frac{1}{2}$; *r. to Macclesfield* 13; *to Congleton* $9\frac{1}{2}$.		
Endon - - - - - -	$4\frac{1}{4}$	$35\frac{3}{4}$
Norton - - - - - -	3	$38\frac{3}{4}$
BURSLEM - - -	2	$40\frac{3}{4}$
Cross the canal.		
Woolstan - - - - -	$\frac{3}{4}$	$41\frac{1}{2}$
* *NEWCASTLE UNDER LINE* - -	$1\frac{1}{4}$	$42\frac{3}{4}$
r. to Congleton $12\frac{1}{4}$ *m.; to Nampwich* 15; *to Middlewich* $17\frac{1}{2}$; *l. to Cheadle* $11\frac{1}{2}$; *to Uttoxeter* $17\frac{3}{4}$; *to Stone* 9; *to Drayton* $14\frac{1}{2}$.		
Keele - - - - - -	$2\frac{1}{2}$	$45\frac{1}{4}$
Little Madeley - - -	$1\frac{3}{4}$	47
r. to Namptwich by Betley $10\frac{3}{4}$ *m.; l. to*		
Great Madeley - - -	$1\frac{1}{4}$	$48\frac{1}{4}$
* Woore, *Shropshire* -	$3\frac{1}{4}$	$51\frac{1}{2}$
r. to Namptwich by Stapeley 9 *m.*		
Buerton, *Cheshire* - -	$2\frac{1}{2}$	54
Audlem - - - - - -	2	56
l. to Drayton 6 *m.; r. to Namptwich* $6\frac{3}{4}$.		
Cheley Bridge - - -	$1\frac{1}{2}$	$57\frac{1}{2}$
Cross the Wever river.		
Burley Dam - - -	$1\frac{3}{4}$	$59\frac{1}{4}$
Within $1\frac{3}{4}$ *m. of Whitchurch, r. to Namptwich* $9\frac{1}{4}$.		
* *WHITCHURCH, Shropshire* - - -	$5\frac{3}{4}$	65

Upper Holme. Between Upper Holme and Leek, on *r*, Hare Gate, Mrs. Chorley; and Ball Hay, — Dobson, Esq.

Endon. S. Debank, Esq. Two miles from Endon, on *r*, Ford Green, — Ford, Esq.

Burslem. On *l*, near Cobridge, Etruria, the House and celebrated Pottery of Josiah Wedgewood, Esq.

Newcastle. Near, J. Bent, Esq.; and H. Hatril, Esq.

Keele. — Sneyd, Esq.

Great Madeley. On *l*, Madeley Park, ——.

CHIPPENHAM to GLOCESTER, by MALMESBURY, TETBURY, MINCHING HAMPTON, and STROUD.

To the Plough, *Wilts* -	—	2
Lower Stanton St. Quintin - - - -	3	5
Corston Bridge - - -	2	7
* *MALMESBURY* -	$2\frac{1}{4}$	$9\frac{1}{4}$
r. to Cricklade 12 *m.; to Cirencester* $11\frac{1}{2}$; *l. to Sodbury* $15\frac{1}{2}$.		
Long Newton - - -	$3\frac{1}{4}$	$12\frac{1}{2}$
* *TETBURY, Glocestershire* - - - -	$1\frac{1}{2}$	14
r. to Cirencester $10\frac{1}{4}$ *m.; l. to Dursley* $9\frac{3}{4}$.		
Upton Grove - - -	2	16
* *MINCHING HAMPTON* - - - - -	4	20

Chippenham. A mile beyond, on *l*, Harden Hewish, Miles Branthwaite, Esq.

Stanton St. Quintin. On *r*, Draycot, late Sir J. Tilney Long, Bart.

Corston Bridge. A mile beyond, on *r*, Cole Park, Peter Lovell, Esq.

Malmesbury. Beyond, on *r*, Whitchurch, William Earle, Esq.; and farther to the *r*, Charlton Park, Earl of Suffolk.

Tetbury. A mile and a half beyond, on *l*, Chavenage Home, H. Stephens, Esq.

Upton Grove. On *r*, Thomas Saunders, Esq.

Minching Hampton. Beyond, on *l*, Dunkirk House, Samuel Peach, Esq.; Puddhill House, John Wade, Esq.; and Spring Park, Lord Ducie.

r. to Cirencester 10 m.; l. to Dursley 9¾; to Wotton under Edge 9½.			*see p. 288 and 289. Chippenham to*		
* Rodborough, *Fleece Inn* - - - - -	2½	22½	* *CHELTENHAM* 39¾ *m.*		
l. to Bath by Nailsworth and Dunkirk 26¼; to Berkeley 13¼; and to Glocester by Cain Cross 11¼.			* *l. to* GLOCESTER -	7	34¼
Cross the Stroud river and canal.			*Rodborough.* Near, behind the Fleece Inn, Hill House, Sir George Onesiphorus Paul, Bart.		
STROUD - - - -	¾	23¼	*Stroud.* On *l*, Pagan Hill, Richard Cooke, Esq.; and Dudbridge, John Hawker, Esq.		
r. to Cirencester by Bisley 10¾ m.					
Painswick, *The Falcon*	4	27¼	*Painswick.* On *l*, Painswick House, Benjamin Hyett, Esq.		
r. to Cirencester 11 m.; forward to Cheltenham 12½:					

CHIPPENHAM to SALISBURY, by Devizes.

The Canal, *Wiltshire* -	—	1¾			
Derry Hill - - - -	½	2¼	*row Cross, l. to Amesbury 4 m.; r. to Warminster 14¾.*		
A little farther, l. to Calne 3 m.					
Red Hill - - - -	½	2¾	Long Barrow Cross -	9	25
Sandy Lane - - - -	1¾	4½	*l. to Amesbury 4 m.; r. to Warminster 15¾; to Bruton 27½; to Mere 19.*		
r. to Bath by Bowden Hill, Laycock, and Corshum 16½ m. ½ m. farther, l. to Beckhampton Inn 9 m.; thence to Marlborough 7.			Woodford Hutt - -	1½	26½
			* SALISBURY - -	6	32½
Chitway Heath - -	1¼	5¾	*Red Hill.* On *l*, Bow Wood, Marquis of Lansdown.		
l. to Calne 3½ m.					
Rowde - - - - -	2¾	8½			
Near Devizes, cross the Avon and Kennet canal.			*Sandy Lane.* On *l*, Whetham, Col. Money; on *r*, Spy Park, Col. Thornton; and farther to the *r*, Bowdon Park, B. Dickinson, Esq.		
r. to Trowbridge 10 m.; to Bradford 13¼; and to Bath 18¼.					
* *DEVIZES* - - -	2	10½	*Rowde.* Before, on *l*, Rowdeford, Thos. Wyatt, Esq.		
r. to East Lavington 6 m.; l. to Marlborough 10¼.					
Nursteed - - - -	1	11½			
Lide - - - - - -	2	13½	*Devizes.* On *l*, New Park, J. Sutton, Esq. Beyond Devizes, on *r*, South Broom House, J. E. Heathcote, Esq.		
About a mile farther, l. to Ludgershall 16 m.					
Red Horn Turnpike -	2½	16			
Enter Salisbury Plain.					
Within a mile of Long Bar-					

CHIPPENHAM to WEYMOUTH, by Trowbridge, Frome, Bruton, Sherborne, and Dorchester, with a Branch to POOLE, by Warminster and Shaftesbury.

1½ m. from Chippenham on the Bath road, turn short on *l.* to		
Notton, *Wiltshire* - -	—	3¼
Laycock - - - - - -	1	4¼
r. to Bath 13 *m.; l. to Beckhampton Inn by Sandy Lane* 12.		
Benacre - - - - - -	1½	5¾
Near Melksham, r. to Bath 11 *m.; to Bradford* 5½.		
Cross the Avon river.		
* Melksham - - -	1½	7¼
l. to Devizes 7¼ *m.*		
Sevington - - - - -	2	9¼
l. to Devizes 6¾ *m.; forward to the Canal* 1 *; thence to West Ashton* 2 *; thence to Westbury* 3 *; thence to Warminster* 4 *; thence to Poole* 41¼ *: see p.* 304 *and* 305. *Chippenham to*		
**POOLE, Dorsetshire,* 60½ *m.*		
r. to Hilperton - - -	2	11¼
* *TROWBRIDGE* -	1	12¼
* *FROME, Somersetshire, p.* 85 - - -	9	21¼
Nunny - - - - - -	3	24¼
Holwell - - - - - -	¾	25
Layton - - - - - -	2	27
Beyond Layton, r. to Shepton Mallet 6 *m.*		
Batcombe - - - -	3¼	30¼
* *BRUTON* - - -	2¾	33
r. to Shepton Mallet 7 *m.; l. to Warminster* 16½ *; to Amesbury* 31½*; to Hindon* 15¾ *; to Wincaunton* 4¾ *; thence to Sherborne* 9*; Bruton to Sherborne by Wincaunton* 13¾.		
Pitcomb - - - - - -	1½	34½
½ *m. farther, r. to Castle Cary* 2¼ *m.; l. to*		
Cattle Hill - - - -	2¼	36¾
l. to Wincaunton 2½ *m.*		
Division of the Road -	2	38¾
l. to Wincaunton 3½ *m.; r. to*		
Blackford - - - -	1	39¾
A little farther. forward to Ilchester 10 *m.; r. to*		
**SHERBORNE, Dorsetshire* - - - -	6	45¾
**WEYMOUTH, p.*306	26¼	72

Notton. On *l*, Lackham, G. Montague, Esq.; on *r*, Notton Hall, J. Awdry, Esq.

Laycock. On *l*, Laycock Abbey, late John Talbot, Esq.

Benacre. On *r*, at Shaw, Shaw House, — Neale, Esq ; and farther to the *r*, at Shaw Hill, Sam. Heathcote, Esq.

Melksham. On *r*, Miss Thresher.

Nunny. A mile before, on *l*, Marston, Earl of Cork and Orrery.

Bruton. About two miles to the *l*, in the road to Wincaunton, Redlynch, Earl of Ilchester.

CHIPPING NORTON to BUCKINGHAM.

* *To* Chapel House, *Oxon* - - - - - -	—	1
r. to Oxford 18¾ *m.; l. to Shipston* 10.		
Pumphery Castle - -	3¼	4¼
A mile and ¾ *farther, l. to Banbury* 6 *m.*		
Hempton - - - -	5½	9¾

Chapel House. Beyond, on *r*, Heythorpe, Earl of Shrewsbury; on *l*, at Upper Norton, H. Dawkins, Esq.

Pumphery Castle. On *l*, Swarford Park, James Smith Barry, Esq,; on *r*, at a distance, Great Tew, George Frederick Stratton, Esq.

DEDDINGTON - - *r. to Oxford* 16 *m.; l. to Banbury* 6½.	1¼	11
Clifton - - - - - - Cross the Charwell river and the Oxford canal, and enter Northamptonshire.	1¼	12¼
Aynhoe on the Hill, *Northamptonshire* -	2¼	14½
* *BUCKINGHAM, Buckinghamshire, p.* 126 - - - - - -	11¼	25¾

Aynhoe on the Hill. Two miles on *l*, Newbottle, Earl of Thanet; on *r*, — Cartwright, Esq.

CIRENCESTER to PORTSMOUTH, by MARLBOROUGH, ANDOVER, WINCHESTER, and BISHOP'S WALTHAM, with Branches to SALISBURY, SOUTHAMPTON, FAREHAM, and GOSPORT.

To Cross Way, *Glocestershire* - - -	—	3¾
Latton, *Wiltshire* - - Cross the Thames and Severn canal.	2	5¾
* *CRICKLADE* - - *r. to Malmesbury* 12 *m; to Wotton Basset* 7½. Cross the Key river.	1	6¾
Corkett - - - - - - Cross the river Ray.	¾	7½
Water Eaton - - -	¾	8¼
Cold Harbour Inn - - *l. to Highworth* 3¾ *m.; r. to Malmesbury by Purton* 13½ *m.*	2½	10¾
Wilts and Berks Canal	2¾	13½
Division of the Road - *l. to Highworth* 5¾ *m.*	¾	14¼
* *SWINDON* - - - *r. to Wotton Basset* 6½ *m.* *Near Wroughton, r. to Devizes* 17 *m.*	¾	15
Wroughton - - - -	2½	17½
Burdrope, T. G. - -	1	18½
Ogbourn Down, *entrance*	2½	21
* *MARLBOROUGH* *l. to Hungerford* 10 *m.; r. to Devizes* 14¼.	5	26
End of Savernake Forest	4	30
Burbage - - - - - -	2	32
* East Everley - - - *r. to Devizes* 15½ *m.; and to Salisbury over Salisbury Plain* 15½. *Cirencester to*	5½	37½
* SALISBURY 53 *m.*		

Swindon. Before, on *l*, Swindon House, Ambrose Goddard, Esq.

Wroughton. On *r*, William Codrington, Esq.

Burdrope, T. G. On *r*, Burdrope Park, Thomas Calley, Esq.; on *l*, Burdrope House, Thomas Haverfield, Esq.

Marlborough. About two miles before, on *r*, at Rockley, Col. St. John. Marlborough is seated on the Kennet river, and takes its name from the nature of its soil. Here was formerly a castle, and there are still some remains of its walls and ditch. In 1267 a Parliament was held in the castle, which enacted several laws, called the Statutes of Marlebridge. Marlborough was formerly a Roman station, which is evinced by the site of a Roman castrum, and by the Roman coins which have been here dug up. The town has often suffered by fire, and in 1690 an Act of Parliament was made to prevent the houses in it from being thatched.

End of Savernake Forest. On *l*, Tottenham Park, Earl of Aylesbury.

East Everley. Dugdale Astley, Esq.

l. to LUDGERSHALL	$4\frac{1}{2}$	42
Near Weyhill, r. to Amesbury $10\frac{1}{2}$ *m.*		
Weyhill, *Hampshire* -	4	46
Within a mile of Andover, r. to Salisbury 17 *m.*		
Cross the Andover canal and the Anton river.		
* *ANDOVER* - - -	$3\frac{1}{4}$	$49\frac{1}{4}$
l. to Newbury 16 *m.; to Whitchurch* 7.		
Wherwell - - - -	$3\frac{1}{2}$	$52\frac{3}{4}$
Cross the Test river.		
Barton Stacey Down -	$3\frac{1}{2}$	$56\frac{1}{4}$
l. to Basingstoke $16\frac{3}{4}$ *m.; r. to Stockbridge* $4\frac{1}{2}$.		
Direction Post - - -	$3\frac{1}{2}$	$59\frac{3}{4}$
l. to Whitchurch 10 *m.*		
* WINCHESTER -	3	$62\frac{3}{4}$
l. to Basingstoke $17\frac{1}{4}$ *m.; to Alresford* $7\frac{1}{2}$ *; r. to Stockbridge* 9 *; to Romsey* 11 *; to Southampton (see p.* 38) 12 *m. Cirencester to* * *SOUTHAMPTON* $74\frac{3}{4}$ *m.*		
Morestead - - - -	$3\frac{1}{4}$	66
Whiteflood House - -	$1\frac{3}{4}$	$67\frac{3}{4}$
Belmore - - - -	2	$69\frac{3}{4}$
* *BISHOP'S WALTHAM* - - - -	$3\frac{1}{4}$	73
l. to Alton $17\frac{3}{4}$ *m.; r. to Southampton by Botley and Northam Bridge* 10. *About a mile before Wickham, r. to Romsey* $16\frac{1}{4}$ *; to Southampton* $9\frac{1}{2}$.		
* Wickham - - -	$4\frac{1}{4}$	$77\frac{1}{4}$
r. to Fareham $3\frac{1}{2}$ *m.; thence to Gosport* $5\frac{1}{2}$ *: see p.* 47. *Cirencester to* * *GOSPORT* $86\frac{1}{4}$ *m.*		
From Gosport cross the Ferry to Portsmouth $\frac{1}{2}$ m.; Or,		
Mount Folly - - -	2	$79\frac{1}{4}$
Southwick - - - -	$2\frac{1}{4}$	$81\frac{1}{2}$
Cosham - - - - -	3	$84\frac{1}{2}$
Forward to Chichester $13\frac{1}{4}$ *m.: see p.* 296 *; l. to Petersfield* $13\frac{1}{2}$ *; r. to Fareham* 5 *; and to* * *PORTSMOUTH, as p.* 20 - - - - -	$4\frac{1}{2}$	89

Ludgershall. On *l*, the Castle, Lord Viscount Sidney. Two miles beyond Ludgershall, on *l*, Beddeston House, Thos. Everett, Esq.; and farther to the *l*, Chute Lodge, John Freeman, Esq.

Weyhill. On *l*, Rambridge House, John Gawler, Esq.; on *r*, Amport, Marquis of Winchester.

Wherwell. On *r*, J. Iremonger, Esq.

Morestead. Between Morestead and Whiteflood House, on *l*, at a distance, Rosehill, Lord Rosehill; a mile farther, on *l*, Holt, C. Taylor, Esq.

Belmore. — Serle, Esq.

Bishop's Waltham. A mile before, on *l*, at Dundridge, Stoney Dean, — Sheales, Esq. Half a mile before Bishop's Waltham, on *r*, Vernon Hill, Capt. Charles Robinson. Through Bishop's Waltham, the Palace, Capt. Charles Robinson.

Wickham. Near, on *r*, Cold Harbour, — Guitton, Esq.; and Wickham House, R. Maidman, Esq. Beyond Wickham, on *l*, Wickham Corner, G. Garnier, Esq.

Fareham. Within two miles, on *l*, Roch Court, late Sir J. W. S. Gardiner, Bart.

For the rest of the Seats between Fareham and Gosport, see p. 47.

CIRENCESTER to TROWBRIDGE, by MALMESBURY and CHIPPENHAM.

The Canal, *Glocestershire* - - - - -	—	$3\frac{1}{2}$			
Cross the canal.					
r. to Tetbury $6\frac{3}{4}$ *m.*					
Queverland, *Wiltshire*	3	$6\frac{1}{2}$			
Cudwell - - - -	1	$7\frac{1}{2}$			
Near Malmesbury, l. to Cricklade $11\frac{1}{2}$ *m.*					
* *MALMESBURY* -	4	$11\frac{1}{2}$			
r. to Tetbury $4\frac{3}{4}$ *m.; to Sodbury* $15\frac{1}{4}$.					
Corston Bridge - -	$2\frac{1}{4}$	$13\frac{3}{4}$			
Lower Stanton St. Quintin - - - -	2	$15\frac{3}{4}$			
The Plough - - -	3	$18\frac{3}{4}$			
* *CHIPPENHAM* -	2	$20\frac{3}{4}$			
* *TROWBRIDGE, p.* 360 - - - - -	$12\frac{1}{4}$	33			

Cudwell. Two miles beyond, on *l*, Charlton Park, Earl of Suffolk; beyond which, on *r*, is Whitchurch, Wm. Earle, Esq.

Malmesbury. A mile and a half beyond, on *l*, Cole Park, Peter Lovell, Esq.

Stanton St. Quintin. Beyond, on *l*, Draycot, late Sir J. Tilney Long, Bt.

Chippenham. Within a mile, on *r*, Harden Hewish, Miles Branthwaite, Esq.

CIRENCESTER to TROWBRIDGE, by CRICKLADE, WOTTON BASSET, CALNE, and MELKSHAM, with a Branch to DEVIZES.

To Cross Way, *Glocestershire* - - - - -	—	$3\frac{3}{4}$
Latton, *Wiltshire* - -	2	$5\frac{3}{4}$
Cross the Thames and Severn canal.		
* *CRICKLADE* - -	1	$6\frac{3}{4}$
r. to Malmesbury 12 *m.; l. to Highworth* $7\frac{3}{4}$; *to Swindon* $8\frac{1}{4}$.		
Littleworth Bridge -	$1\frac{1}{4}$	8
Cross the Key river.		
Purton Stoke - - -	1	9
Purton Street - - -	2	11
Hooke Street - - -	2	13
Entrance of Wotton Basset, l. to Swindon $6\frac{1}{2}$ *m.*		
* *WOTTON BASSET*	$1\frac{1}{4}$	$14\frac{1}{4}$
Cross the Wilts and Berks canal.		
Lyneham - - - -	$4\frac{1}{4}$	$18\frac{1}{2}$
r. to Chippenham by Malford $9\frac{1}{4}$ *m.*		
Great Acre - - - -	$1\frac{1}{2}$	20
Hillmarton - - - -	$1\frac{1}{4}$	$21\frac{1}{4}$
* *CALNE* - - - -	$3\frac{1}{2}$	$24\frac{3}{4}$
r. to Chippenham $5\frac{3}{4}$ *m.; l. to Marlborough* $13\frac{1}{4}$.		

Cross Way. Between Cross Way and Latton, on *l*, near Down Ampney, Down Ampney House, J. Gregg, Esq.

Purton Stoke. Beyond, on *r*, at Benton, — Maskelyne, Esq. On *l.* of Purton Street, Purton House, Dr. R. Goddard; beyond which is Lydiard House, — Askew, Esq.

Hooke Street. On *l*, Lydiard Park, Lord Bolingbroke.

Lyneham. About a mile before, on *r*, at Tockenham Wick, — Buxton, Esq.; and on *l*, at Tockenham, James Walker Heneage, Esq.

Calne. Within two miles, on *l*, at Compton Basset, Compton House, James Walker Heneage, Esq. On *r.* of Calne, the Castle, Sir C. E. Carrington; on *l*, a White Horse, cut out of the hill, a remarkable Landmark; and farther to the *l*, Blacklands, Thomas Maundrell, Esq. Between Calne and Chitway Heath, on *r*, Bow Wood, Marquis of Lansdown; and Whetham, Col. Money.

Chitway Heath - -	$3\frac{1}{2}$	$28\frac{1}{4}$
r. to Chippenham $5\frac{3}{4}$ *m.; l. to Devizes* $4\frac{3}{4}$*: see p.* 359. *Cirencester to*		
* *DEVIZES* 33 *m.*		
Westbrook Green - -	$\frac{3}{4}$	29
The Canal - - - -	$1\frac{3}{4}$	$30\frac{3}{4}$
* Melksham - - -	$1\frac{3}{4}$	$32\frac{1}{2}$
* *TROWBRIDGE, p.* 360 - - - - - -	5	$37\frac{1}{2}$

Chitway Heath. On *r*, Nonsuch, W. Norris, Esq.; and farther to the *r*, Spy Park, Col. Thornton; and Bowdon Park, B. Dickinson, Esq.

COLCHESTER to MERCEY.

To Roman-hill Houses, *Essex* - - - - -	—	3
Abberton Green - -	$1\frac{1}{2}$	$4\frac{1}{2}$
The Strode - - - -	$2\frac{1}{2}$	7
Enter Mercey Island, and keep to the *r.* to		
West Mercey - - -	2	9

OR,

To The Strode, *as in the adjoining column*	—	7
Keep to the *l.*		
East Mercey - - -	3	10

Roman-hill Houses. On *l*, Donyland Park.

COLCHESTER to ST. ALBANS, by Braintree, Dunmow, Bishops Stortford, Ware, Hertford, and Hatfield.

To Lexden, *Essex* - -	—	2
r. to Halstead $11\frac{3}{4}$ *m.*		
Stanway - - - -	$1\frac{3}{4}$	$3\frac{3}{4}$
Division of the Road -	$1\frac{1}{4}$	5
l. to Witham 8 *m.*		
Marks Tey - - - -	$\frac{1}{2}$	$5\frac{1}{2}$
COGGESHALL - -	4	$9\frac{1}{2}$
l. to Witham by Kelvedon $6\frac{1}{4}$ *m.*		
Blackwater - - - -	$2\frac{3}{4}$	$12\frac{1}{4}$
Cross the Blackwater river.		
* *BRAINTREE* - -	3	$15\frac{1}{4}$
l. to Chelmsford $11\frac{1}{2}$ *m.; r. to Halstead* 6.		
Raine - - - - -	$1\frac{3}{4}$	17
Stebbing Ford - - -	$3\frac{1}{2}$	$20\frac{1}{2}$
Near Dunmow, cross the Chelmer river.		
* *DUNMOW* - - -	3	$23\frac{1}{2}$
l. to Chelmsford $12\frac{3}{4}$ *m.; to Chipping Ongar* $19\frac{1}{4}$.		
Little Canfield - - -	$2\frac{1}{2}$	26
Bonington Green - -	$1\frac{1}{2}$	$27\frac{1}{2}$
Takeley Street - - -	1	$28\frac{1}{2}$
* Hockerill, *Hertfordshire* - - - - -	$3\frac{1}{2}$	32
r. to Saffron Waldon $12\frac{1}{4}$		

Coggeshall. A mile beyond, on *r*, Oldfield Grange, Osgood Hanbury, Esq.

Blackwater. Beyond, on *r*, at Stistead, Stistead Grange, Rev. Mr. Onely.

Raine. About two miles beyond, on *r*, at Great Sailing, Sailing Grove, B. Goodrich, Esq.

Dunmow. On *r*, Sir George Beaumont, Bart.; Bigwood, Mich. Pepper, Esq.; Newton Hall, Lord Henniker; and Easton Lodge, Lord Viscount Maynard.

Takeley Street. Beyond, on *r*, Bassingborne Hall, Sir Peter Parker, Bart.; and about a mile farther, on *l*, Hallingbury Place, J. Houblon, Esq.

m.; to Linton 18¼; *to Newmarket* 30¾; *to Cambridge* 26; *l. to Epping* 13¼.		
Cross the Stort river.		
* *BISHOPS STORTFORD* - - - -	½	32½
Hadham on Ash - -	3½	36
l. through Great Hadham and Widford to Ware 9½ *m.* 1¾ *m. beyond Hadham on Ash, r. to Braughing* 2½; *thence to Puckeridge* ¾ *m.; thence to Ware* 5½: *see p.* 248: *in all* 10½ *m. Or, l. to*		
STANDON - - -	3¾	39¾
Cross the Rib river.		
Collier's End - - -	2½	42¼
r. to Royston 12¾ *m.*		
* Wade's Mill - - -	2	44¼
Cross the Rib river.		
* *WARE* - - - -	1¾	46
r. to Stevenage 12¼ *m.*		
Cross the river Lea and the New river.		
l. to Hoddesdon 4 *m.*		
Hertford Hospital - -	2½	48½
l. to Hoddesdon 3½ *m.*		
* *HERTFORD* - -	½	49
r. to Stevenage 12 *m.; l. to Barnet* 13 *m.*		
Cross the Maran river.		
Hartingfordbury - -	1½	50½
Cole Green - - - -	2	52½
A mile farther, l. to Barnet 8½ *m.*		
Hatfield Mills - - -	2¾	55¼
Cross the river Lea.		
* *HATFIELD* - -	1	56¼
r. to Hitchin 14½ *m.; to Stevenage* 12 *m.; l. to Barnet* 8½.		
Four Wants - - -	2½	58½
* *ST. ALBANS* - -	2¾	61¼

Hadham on Ash. On *r*, Albury Hall, ——; on *l*, at Great Hadham, Moor Place, ——.

Ware. Two miles and a half beyond, on *r*, Ware Park, T. H. Byde, Esq.

Hertford. On *l*, Balls, Lord John Townshend; Brickendonbury, —— Morgan, Esq.; Bayfordbury, W. Baker, Esq.

Cole Green. On *r*, Earl Cowper; and Woolmers, Marquis of Stafford.

Hatfield. Near, on *l*, Hatfield House, Marquis of Salisbury.

St. Albans. On *l*, Holloway House, Countess Dowager Spencer.

COLCHESTER to SUDBURY, by NEYLAND.

* *To NEYLAND, Suffolk, p.* 273 - - -	—	6
Marshalls Green - -	3	9
Assington Green - -	1	10
Newton Green - -	2¼	12¼
* *SUDBURY* - - -	3	15¼

Assington Green. On *l*, Rev. Mr. Gurdon.

CROMER to HUNSTANTON CLIFF, along the Coast, (N. M.)

To West Runton, *Norfolk* - - - - - -	—	1¼
East Runton - - -	1¼	2½
Upper Sherringham -	2½	5
l. to Holt 4¾ *m.*		
Weybourne - - - -	2¼	7¼
Salt House - - - -	2¾	10
* *CLEY* - - - -	2	12
l. to Holt 4¾ *m.*		
Cross Cley Harbour.		

Cromer. On *l*, Cromer Hall, George Windham, Esq.

West Runton. Near two miles on *l*, Felbrigg, late Right Hon. William Windham.

East Runton. Beyond, on *l*, Cremer Cremer, Esq.

Weybourne. A mile and a half beyond, on *l*, at Kelling, Kelling Hall, — Gorrelston, Esq.

Blakeney	1	13	*l. to Docking* $4\frac{1}{2}$ *m.*
l. to Holt $5\frac{1}{4}$ *m.*			
Morston	$1\frac{1}{2}$	$14\frac{1}{2}$	
Stifkey Bridge	$1\frac{1}{4}$	$15\frac{3}{4}$	
Cross Stifkey river.			
Stifkey	$1\frac{1}{2}$	$17\frac{1}{4}$	
Wells' Marsh	$1\frac{3}{4}$	19	
* *WELLS*	2	21	
l. to New Walsingham 5 *m.; to Binham Abbey* $5\frac{1}{4}$*; and to Lynn by South Creak* 27.			
Holkham Staith	$1\frac{1}{4}$	$22\frac{1}{4}$	
Round Holkham Park to			
Holkham New Inn	$2\frac{1}{4}$	$24\frac{1}{2}$	
Burnham Overy	$1\frac{1}{2}$	26	
* *BURNHAM MARKET*	1	27	
l. to New Walsingham $7\frac{3}{4}$ *m.; to Fakenham* $10\frac{1}{4}$*; to Lynn by Creak* $25\frac{1}{2}$*; by Bircham* $21\frac{1}{2}$.			
Burnham Depdale	$2\frac{1}{2}$	$29\frac{1}{2}$	
Brancaster Staith	1	$30\frac{1}{2}$	
Brancaster, *end of*	$1\frac{1}{4}$	$31\frac{3}{4}$	
Titchwell	1	$32\frac{3}{4}$	
Thornham	$1\frac{1}{4}$	34	
Holme next the Sea	2	36	
Hunstanton	$1\frac{3}{4}$	$37\frac{3}{4}$	
Light House and Cliff	$\frac{1}{2}$	$38\frac{1}{4}$	

Wells' Marsh. On *l*, at Warham St. Mary's, Warham Hall, Thos. Wm. Coke, Esq.

Holkham Park. Thomas Wm. Coke, Esq.

Burnham Market. Lady Camelford.

Brancaster, formerly a Roman station, called Brannodunum, is remarkable for a Malt-house built of stone, supposed to be the largest in the kingdom.

Thornham. On *l*, G. Hogg, Esq.

Hunstanton. Near, on *l*, Hunstanton, Hall, Rev. Armine Styleman. Near, Hunstanton Cliff, a Bathing Seat of the Earl of Montrath.

CROYDON to FARNHAM, by EWELL, EPSOM, and GUILDFORD, with a Branch to KINGSTON, (N. M.)

To Waddon, *Surrey*	—	1
Beddington	$\frac{3}{4}$	$1\frac{3}{4}$
Wellington	1	$2\frac{3}{4}$
* Carshalton	$\frac{1}{2}$	$3\frac{1}{4}$
* Sutton, *Cock Inn*	$1\frac{1}{4}$	$4\frac{1}{2}$
r. to London $11\frac{1}{4}$ *m.; l. to Ryegate* $9\frac{3}{4}$.		
Cheam	1	$5\frac{1}{2}$
**EWELL, Bull's Head*	$2\frac{1}{4}$	$7\frac{3}{4}$
l. to Ryegate 9 *m.; r. to London* 13*; also to Tolworth* 3*; thence to Kingston* $2\frac{1}{2}$*. Croydon by Ewell to*		
* *KINGSTON* $13\frac{1}{4}$ *m.*		
**EPSOM, King's Head*	$1\frac{1}{2}$	$9\frac{1}{4}$
r. to Esher $5\frac{1}{4}$ *m.*		
Ashtead	$2\frac{1}{4}$	$11\frac{1}{2}$
* Leatherhead, *Church*	$1\frac{3}{4}$	$13\frac{1}{4}$
l to Dorking $4\frac{3}{4}$ *m.*		
Cross the river Mole.		
* *GUILDFORD, p.* 34	$12\frac{1}{4}$	$25\frac{1}{2}$
* *FARNHAM, p.* 20	10	$35\frac{1}{2}$

Waddon. Daniel Rich. Warington, Esq.

Beddington. Beddington Park, Richard Carew, Esq.

Wellington. — Bridges, Esq.; and one mile to the *l*, Woodcote, John Hodgson Durand, Esq.

Carshalton. Carshalton Park, George Taylor, Esq.

Upper Cheam. — Antrobus, Esq.; and adjoining Lower Cheam, Nonsuch Park, Samuel Farmer, Esq.

Ewell. Near Tolworth, in the road from Ewell to Kingston, Tolworth Powder Mills, belonging to Mr. Taylor.

For the Seats between Ewell and Leatherhead, see p. 31; and thence to Guildford, see the page referred to in the adjoining column.

CROYDON to SEVEN OAKS, by West Wickham, Lock's Bottom, and Farnborough, (N. M.)

To Addiscombe, *Surrey*	—	1	*Addiscombe.* On *l*, Addiscombe Place, now the East-India Company's Military College; and Alexander Adair, Esq.; on *r*, — Darby, Esq.
l. by Stroud Green to Beckenham $3\frac{3}{4}$ *m.; on to*			
Shirley - - - - -	$\frac{3}{4}$	$1\frac{3}{4}$	*Shirley.* On *l*, John Maberley, Esq. A mile and a half beyond, on *r*, Cold Harbour, in the possession of the same gentleman.
West Wickham, *Swan, Kent* - - - - -	2	$3\frac{3}{4}$	*Wickham.* One mile and a half on *l*, Langley Park, Lord Gwydir.
l. by Langley Park to Beckenham $2\frac{1}{2}$ *m.; r. to*			
Division of the Road -	$\frac{3}{4}$	$4\frac{1}{2}$	*Division of the Road.* Beyond, Wickham Court, the late Sir John Farnaby, Bart.
r. to Addington 1 *m.; l. to*			
Hayes Common - -	$\frac{3}{4}$	$5\frac{1}{4}$	*Hayes Common.* On *l*, at Hayes, the seat of the great Lord Chatham, now Philip Dehaney, Esq.
l. to Hayes $\frac{3}{4}$ *m.; r. to Keston* $1\frac{1}{2}$.			
Keston Mark - - -	$1\frac{1}{4}$	$6\frac{1}{2}$	*Keston Mark.* One mile on *r*, Holwood, late Right Hon. Wm. Pitt, now George Pocock, Esq. See p. 14. At Keston Mark, on *l*, Hollydale House, Col. J. Kirkpatrick; and on *r*, — Dawkins, Esq.
l. to Bromley 3 *m.; r. to Keston* $1\frac{1}{2}$.			
Lock's Bottom - - -	$\frac{3}{4}$	$7\frac{1}{4}$	
r. to * Farnborough -	1	$8\frac{1}{4}$	
**SEVEN OAKS, p.* 10	$9\frac{1}{2}$	$17\frac{3}{4}$	

DARTFORD to SEVEN OAKS.

To Hawey, *Kent* - -	—	$1\frac{1}{4}$	William Mumford, Esq. At Sutton Street, on *l*, St. John's, John Mumford. Esq
Sutton at Hone - -	$1\frac{1}{2}$	$2\frac{3}{4}$	
* Farningham - - -	$2\frac{1}{2}$	$5\frac{1}{4}$	*Farningham.* Near, on *l*, Franks, Mrs. Tasker. In Farningham Churchyard, a handsome Mausoleum belonging to the family of Nash.
r. to London by Eltham $9\frac{1}{2}$ *m.*			
Cross the Darent river.			
l. to Maidstone 17 *m.*			
Eynesford - - - -	1	$6\frac{1}{4}$	*Eynesford.* A little beyond, on *r*, Lullingstone Place, Sir John Dixon Dyke, Bart.
Shoreham *(on right)* -	$2\frac{3}{4}$	9	
r. to Shoreham $\frac{1}{4}$ *m.*			
Otford - - - - -	$1\frac{1}{2}$	$10\frac{1}{2}$	*Shoreham.* On *r*, Shoreham Castle, Sir Walter Stirling, Bart.
Division of the Road -	$1\frac{3}{4}$	$12\frac{1}{4}$	*Otford.* John Martyr, Esq. Beyond Otford, on *l*, Greatness, the extensive Silk Mills of P. Nouaille, Esq.
l. to Maidstone $16\frac{1}{4}$ *m.; r. to Westerham* $5\frac{3}{4}$.			
* *SEVEN OAKS* -	$1\frac{1}{4}$	$13\frac{1}{2}$	*Seven Oaks.* On *r*, Kippington, T. M. Austin, Esq. At the end of the town, on *l*, Knowle, Duchess of Dorset.

Hatley. On *l*, Hatley House, Mrs. Leigh.

Sutton Street. Near, on *l*, Sutton Place,

DARTFORD to STAINES, by Bromley, Croydon, and Kingston, (chiefly N. M.)

* *To* Bexley, *Kent* - -	—	$3\frac{1}{2}$	*Bexley.* Between Bexley and North Cray, on *l*, Mount Maskall, J. Maddox, Esq.
North Cray - - - -	$1\frac{1}{2}$	5	*Foot's Cray* Near, on *r*, Foot's Cray Place, Benj. Harence, Esq. On *r.* of Foot's Cray, at Sedcup, Frognal, Lord Viscount Sidney.
$\frac{3}{4}$ *m. farther, l. to Maidstone* 22 *m.*			
* Foot's Cray - - -	1	6	

r. to Eltham 4¼ m.		
Chislehurst - - - -	2½	8½
Widmore - - - -	2¼	10¾
* *BROMLEY*, M. H.	1	11¾
l. to Seven Oaks 13½ m.; turn on r, and facing the College, forward to London 9½; l. to		
Beckenham, *Church* -	1¾	13½
r. to Lewisham 4 m.; thence to London 5; turn on l. through the Village, and on r. a new turnpike road to London through Dulwich and Camberwell; on l. to		
Elmers End - - -	1	14½
Stroud Green, *Surrey* -	1¾	16¼
Addiscombe - - -	1	17¼
* *CROYDON* - - -	1	18¼
r. to London 9½ m.; l. to Godstone 9½.		
Forward over Mitcham Common to		
Lower Mitcham - -	3¾	22
r. to London 8¼ m.; on l, a short distance through the Village, then turn on r. through the Bleaching Grounds, and across the Wandle river to		
Merton Turnpike - -	2¼	24¼
r. to London 8¼ m.; on to Wimbleton 1½; l. through Merton to		
* *KINGSTON* - -	5¼	29½
r. to Richmond by Ham Common 3½ m.; l. to Ewell 5½; and to Guildford 17½.		
Cross the river Thames, by Kingston Bridge, and enter Middlesex to		
* Hampton Court, *Middlesex* - - - - -	1½	31
l. over Hampton Court Bridge to Chertsey 9¾ m.; r. through Bushy Park and Twickenham to Brentford 6¾; forward to		
* Hampton - - - -	1	32
Sunbury - - - - -	2	34
l. over Walton Bridge to Chertsey 8 m.		
r. over Sunbury Common to		
Ashford Ford, *Bridge*	3½	37¼
* *STAINES* - - -	1¾	39

Chislehurst. Camden Place, Willliam Lushington, Esq. and Mrs. Mary Townshend. About half way between Chislehurst and Bromley, on *r*, Bickley Place, W. Wells, Esq.

Bromley. Before, on *l*, a large Brick House, Bishop of Rochester; and on *r*, about half a mile from the road, Freelands, lately Thomas Raikes, Esq. At Bromley, opposite the Swan Inn and the turning to Beckenham, on *r*, the College, see p. 10. Leaving Bromley, on *l*, at the bottom of the Hill, Mrs. Booth; and half a mile farther, on *l*, G. Grote, Esq.

Beckenham. For the Seats between Beckenham and Croydon, see p. 13.

Mitcham. One mile beyond, on *r*, Morden Lodge, late Abraham Goldsmid, Esq.; and a little farther, Morden Hall, Sir Robert Burnet.

Merton Turnpike. Wimbleton Grove, James Farquhar, Esq.; and on *r*, at Merton, Merton Place, late Earl Nelson. Beyond Merton, on *r*, at Wimbleton, Earl Spencer, and the late Sir Stephen Lushington, Bart.

Kingston. About a mile before, Combe Hill, Lord Hawkesbury.

Hampton Court. The Palace. On *r*, of Hampton Court, in Bushy Park, His Royal Highness the Duke of Clarence, and Lord Glenbervie.

Hampton. Duke of St. Albans, and Mrs. Garrick.

Sunbury. Near, on *r*, Kenton Park, — Petre, Esq. At Sunbury, Sunbury Place, William Blake, Esq. About three miles to the *l.* of Sunbury, on the Surrey side of the Thames, Ashley Park, Sir H. Fletcher, Bart.; and Oatlands, His Royal Highness the Duke of York.

Ashford Ford. On *l*, at Littleton, Thos. Wood, Esq.

DARTMOUTH to PLYMOUTH, by MODBURY.

To Townstall, *Devonshire* - - - - -	—	$\frac{3}{4}$
$2\frac{1}{2}$ *m. farther, l. to Kingsbridge* 7 *m.*		
Halwell - - - - -	$6\frac{1}{2}$	$7\frac{1}{4}$
Morleigh, *New Inn* -	1	$8\frac{1}{4}$
r. to Totness $5\frac{3}{4}$ *m.; l. to Kingsbridge* $6\frac{1}{4}$.		
Gerah Bridge - - -	$2\frac{1}{2}$	$10\frac{3}{4}$
Cross the river Avon.		
Near Brownson, r. to Totness $8\frac{3}{4}$ *m.*		
Brownson - - - -	$1\frac{3}{4}$	$12\frac{1}{2}$
* *MODBURY* - -	3	$15\frac{1}{2}$
* *PLYMOUTH, as p.* 73 - - - - -	$14\frac{1}{2}$	30

Dartmouth. Beyond, on *r*, Mount Galpin, A. Holdsworth, Esq. Two miles from Dartmouth, on *r*, at Higher Norton, Norton House, T. Bond, Esq. Five miles from Dartmouth, on *r*, Oldstone, W. Cholwick, Esq.

Halwell. On *l*, Gripson, E. Edmonds, Esq.

DONCASTER to GREAT GRIMSBY, by CROWLE, BURTON UPON STRATHER, and BARTON, with a Branch to HULL.

To Bowing, *Yorkshire,*	—	1
Hatfield - - - -	$5\frac{1}{2}$	$6\frac{1}{2}$
l. to Thorne 4 *m.*		
Crowle Bridge - - -	$6\frac{3}{4}$	$13\frac{1}{4}$
Cross the old river Don.		
CROWLE, Lincolnsh.	1	$14\frac{1}{4}$
Eastoft - - - - -	$3\frac{1}{4}$	$17\frac{1}{2}$
Luddington - - - -	2	$19\frac{1}{2}$
Garthorpe - - - -	2	$21\frac{1}{2}$
Cross the river Trent.		
BURTON UPON STRATHER - -	$1\frac{1}{2}$	23
r. to Gainsborough 22 *m.*		
South Ferriby - - -	$7\frac{1}{2}$	$30\frac{1}{2}$
* *BARTON* - - -	$3\frac{1}{2}$	34
r. to Lincoln by Glandford Bridge 34 *m.; l. cross the Humber to Hull* 7. *Doncaster to*		
* *HULL, Yorkshire,* 41 *m.*		
Barrow - - - - - -	$2\frac{1}{2}$	$36\frac{1}{2}$
Thornton - - - - -	$2\frac{1}{2}$	39
Killingholme - - -	5	44
Keelby - - - - - -	$4\frac{1}{2}$	$48\frac{1}{2}$
Aylesby - - - - - -	$2\frac{3}{4}$	$51\frac{1}{4}$
Laceby - - - - - -	$1\frac{1}{2}$	$52\frac{3}{4}$
r. to Caister $8\frac{1}{2}$ *m.*		
GREAT GRIMSBY -	$3\frac{1}{2}$	$56\frac{1}{4}$

Bowing. Beyond, on *l*, Wheatley, Sir George Cooke, Bart.

Hatfield Chace is famous for Deer-hunting, and there are many old entrenchments near the town.

Thornton. Beyond, on *l*, the Ruins of Thornton College.

Keelby. Near, on *r*, at Brocklesby, Brocklesby Hall and Park, Lord Yarborough.

DONCASTER to LIVERPOOL, by BARNSLEY, PENISTONE, STOCKPORT, and WARRINGTON, with a Branch to CHESTER.

To Marr, *Yorkshire* -	—	4
Hickleton - - - -	2	6
Billingley Green - -	$2\frac{1}{2}$	$8\frac{1}{2}$
Near Darfield, cross the Dearn river.		

Doncaster. A mile and a half beyond, on *l*, Cusworth, Wm. Wrightson, Esq.

Marr. On *r*, at Broadsworth, the late Peter Thellusson, Esq.

Hickleton. On *r*, Bilham House, Wm. Hewitt, Esq.; near which is Belvedere,

Darfield - - - - -	1½	10
Ardsley - - - - -	3	13
☞ 1½ *m. farther, you may go forward to Dodsworth* 2½ *m., and leave Barnsley to the r. Or, r. to*		
* *BARNSLEY* - -	2½	15½
l. to Sheffield 13½ *m.; to Rotherham* 12½ *; r. to Wakefield* 10½ *; to Huddersfield* 17.		
Dodworth - - - -	2	17½
Silkstone - - - -	2	19½
Hoyland Swaine - -	2½	22
Division of the Road -	1½	23½
r. to Huddersfield 12½ *m.; l. to Penistone* ½ *m. Doncaster to*		
* *PENISTONE* 24 *m.*		
Thurlston - - - -	½	24
Division of the Road -	2¼	26¼
l. to Sheffield 16 *m.*		
Salters Brook House -	4¾	31
Leaving Salters Brook House enter Cheshire.		
Further Wood Head, *Cheshire* - - - -	2¾	33¾
About a mile farther, r. to Huddersfield 14 *m.*		
Wood Head, *Cradwen Bridge* - - - -	1¾	35½
Tintwistle - - - -	3¼	38¾
l. to Chapel in le Frith 12¼ *m.; thence to Buxton* 4¾.		
Mottram in Longden Dale - - - - -	2¼	41
r. to Manchester 11¼ *m.*		
Hattersley - - - -	1¼	42¼
Greenside - - - -	½	42¾
Hyde Chapel - - -	1¼	44
Cross the Peak Forest canal.		
Butterhouse Green -	1½	45½
New Bridge - - -	2	47½
Cross the Etherow river.		
* *STOCKPORT* - -	1	48½
r. to Manchester 6¾ *m.; l. to Ashborn* 36½ *; to Chapel in le Frith* 13 *; to Macclesfield* 12.		
Cheadle - - - - -	2¾	51¼
r. to Manchester 7½ *m.; l. to Wilmslow* 4¾.		

whence there is a delightful and extensive prospect. On *l.* of Hickleton, G. Wentworth, Esq.; and farther to the *l*, at Barnborough, Barnborough Grange, — Fawkes, Esq. About two miles beyond Hickleton, on *r*, at Thornscoe, Charles Palmer, Esq.

Darfield. On *r*, Middlewood Hall, Hon. Henry Savile.

Ardsley. R. Micklethwaite, Esq. On *r.* of Ardsley, Monk Bretton Priory. Before Dodsworth, on *l*, Wentworth Castle, late Right Hon. Thomas Conolly.

Barnsley is seated on the side of a hill, and has a considerable manufacture of coarse Linen and Wire. Here are two Canals, the one joining the Calder river, the other the river Don.

Silkstone. Beyond, on *r*, Banks Hall, the property of Francis Ferrer, Esq., occupied by Sam. Thorp, Esq.; and near it, Cannon Hall, Walter Spencer Stanhope, Esq.

Hoyland Swaine. On *r*, Gunthwaite Hall, belonging to William Bosville, Esq.

Thurlston. About a mile and a half beyond, on *r*, Bullace Hall, Mrs. Milnes.

Stockport is seated on the Mersey river, and is noted for its manufacture of Cotton and printed Goods.

Cheadle. Near, on *l*, Joseph Fowden, Esq. At Cheadle, on *r*, J. Harrison, Esq ; on *l*, John Dale, Esq.

Sharson - - - - -	2	53¼
Over Baguley Moor to		
Timperley - - - -	2½	55¾
* *ALTRINGHAM* -	1½	57¼
r. to Manchester 8 *m.; l. to Chester by Northwich* 30½; *see p.* 353 *and* 354. *Doncaster to*		
* CHESTER 87¾ *m.*		
Dunham - - - -	2	59¼
Cross the Bolling river.		
Bollington - - - -	1¼	60½
Lymm - - - - -	3	63½
Booth's Lane - - -	¾	64¼
Cross the Duke of Bridgewater's canal.		
Statham - - - - -	½	64¾
Thelwall - - - -	1¼	66
Latchford - - - -	1½	67½
l. to Knutsford 10½ *m.*	¾	
m. farther, l. to Chester 20.		
Cross the Mersey river, and enter Lancashire.		
* *WARRINGTON, Lancashire* - - -	1¼	68¾
* *LIVERPOOL, as p.* 163 - - - -	17¾	86½

Sharson. Between Sharson and Timperley, on *r*, Withinshaw Hall, Wm. Egerton, Esq; on *l*, Baguley Hall, Miss Houghton.

Timperley. T. Richardson, Esq.

Altringham. Beyond, on *r*, Oldfield Hall, W. Rigby, Esq.

Dunham. On *l*, Dunham Park, Earl of Stamford.

Lymm. Before, on *r*, Outhrington Hall, J. Leigh, Esq.

DONCASTER to LIVERPOOL, by BARNSLEY, PENISTONE, MANCHESTER, and WARRINGTON.

To Mottram in Longden Dale, *Cheshire, p.* 370 - - - -	—	41
l. to Stockport 7½ *m.*		
r. to Tongfold - - -	1¾	42¾
Near Stayley Bridge, cross the Huddersfield canal.		
Stayley Bridge - - -	1½	44¼
Cross the river Tame, and enter Lancashire.		
Ashton under Line, *Lancashire* - - -	1½	45¾
r. to Huddersfield 18 *m.*		
Cross the Huddersfield canal.		
½ *m. farther, l. to Stockport* 11½ *m.*		
Audenshaw - - -	1½	47¼
Openshaw - - - -	2	49¼
* *MANCHESTER* -	3	52¼
* *WARRINGTON, as p.* 353 - - - -	18½	70¾
* *LIVERPOOL, as p.* 163 - - - -	17¾	88½

Ashton under Line. Duckingfield Lodge, Wm. Robt. Hay, Esq.

Manchester. About a mile before, on *l*, at Ardwick Green, T. Tipping, Esq.; on *r*, Ancoats Hall, Sir John Parker Moseley, Bart.

DORCHESTER to AXMINSTER, by BEAMINSTER.

To Charminster, *Dorsetshire* - - - -	—	2
Stratton - - - - -	1¼	3¼
Frampton - - - -	2¾	6
Maiden Newton - -	2	8
r. to Yeovil 11 *m.*		

Frampton. J. F. Browne, Esq.

Maiden Newton. Two miles to the *r*, at Sydling, Sydling House, Sir John Smith, Bart. At Maiden Newton, the Hon. and Rev. Chas. Strangeways. Between Maiden Newton and Hook, on *r*, Chelmington, John Pucket, Esq.

Hook - - - - - -	5½	13½
BEAMINSTER - -	4	17½
r. to Crewkerne 7¼ m.; l. to Bridport 6¼.		
Broad Winsor - - -	3½	21
2½ m. farther, r. to Crewkerne 5½ m.; l. to		
Marshalsea - - - -	3¾	24¾
* *AXMINSTER, Devonshire* - - - -	6¾	31½

DORCHESTER to GLASTONBURY, by Yeovil, Ilchester, and Somerton.

To Maiden Newton, *Dorchester, p.* 371 -	—	8
l. to Beaminster 9½ m.		
* Sydling - - - -	2	10
Long Ash Lane - -	2	12
Buckshead - - - -	3	15
* *YEOVIL, Somersetshire* - - - - - -	4	19
r. to Sherborne 5¼ m.; to Castle Cary 12¼; l. to Crewkerne 9¾; to Ilminster 14.		
* *ILCHESTER* - -	4¾	23¾
l. to Ilminster 14 m.		
Cross the Yeo river.		
r. to Castle Cary 11½ m.; to Shepton Mallet 16.		
* *SOMERTON* - -	4¼	28
l. to Crewkerne 14 m.; to Taunton 18½; r. to Shepton Mallet 16.		
Littleton - - - -	1¼	29¼
Compton Dunden - -	1¾	31
1¼ m. farther, r. to Castle Cary 10½ m.; to Bruton 14¼; l. to Bridgewater 14½.		
Street - - - - - -	2½	33½
l. to Bridgewater 14¼ m.		
Cross the river Brue.		
* *GLASTONBURY* -	2	35½

Sydling. Sydling House, Sir John Smith, Bart.

Long Ash Lane. Two miles beyond, on *r*, Woolcombe, Sir John Sheffield, Bart.; on *l*, Melbury, Earl of Ilchester.

DURHAM to ALDSTONE, by Wolsingham.

To Brancepeth, *Durham* - - - - - -	—	4¼
Willington - - - -	2¼	6½
Harperley Lane Head	5	11½
l. to Bishop's Auckland 5 m.; to Witton le Wear 3; r. to Edinburgh by Cold Rowley and Jedburgh 114. See p. 231.		
* *WOLSINGHAM* -	3½	15
ALDSTONE, Cumberland, p. 221 - - -	26¼	41¼

Brancepeth. On *l*, Brancepeth Castle, Wm. Russell, Esq.

Willington. On *r*, Elm Park, H. F. Mills, Esq.

Harperley Lane Head. A mile beyond, on *l*, Harperley Hall, George Pearson, Esq. About two miles beyond Harperley Lane Head, on *r*, Bradley Hall, Sir Thomas Liddell, Bart.

Wolsingham. Within a mile, on *r*, New Hall, J. Garth, Esq.; and farther to the *r*, Greenwell Hall, J. Greenwell, Esq.

DURHAM to BRIDLINGTON, by STOCKTON, GISBOROUGH, WHITBY, and SCARBOROUGH, with a Branch to FLAMBOROUGH.

To Shincliffe, *Durham*	—	2
Four Mile Bridge - -	2	4
Black Gate - - - -	$1\frac{1}{4}$	$5\frac{1}{4}$
The Skern River - -	$3\frac{1}{2}$	$8\frac{3}{4}$
* *SEDGEFIELD* - -	$2\frac{1}{4}$	11
Layton - - - - -	$1\frac{3}{4}$	$12\frac{3}{4}$
Thorpe - - - - -	$2\frac{1}{2}$	$15\frac{1}{4}$
Cross Billingham Brook.		
* Norton Inn - - -	$3\frac{3}{4}$	19
l. to Hartlepool $10\frac{1}{2}$ *m.; to Sunderland* $25\frac{1}{2}$ *; r. to*		
* *STOCKTON* - -	$1\frac{1}{2}$	$20\frac{1}{2}$
r. to Darlington $11\frac{1}{2}$ *m.; to Yarm* 4. *Durham to*		
* *YARM, Yorkshire,* $24\frac{1}{2}$ *m.*		
Stockton Bridge - -	1	$21\frac{1}{2}$
Cross the river Tees, and enter Yorkshire.		
Acklam, *Yorkshire* -	2	$23\frac{1}{2}$
Blue Bell Inn - - -	1	$24\frac{1}{2}$
l. to Marton, *Church* -	2	$26\frac{1}{2}$
Hambleton House - -	2	$28\frac{1}{2}$
West Upsall - - -	$\frac{3}{4}$	$29\frac{1}{4}$
East Upsall - - - -	$\frac{3}{4}$	30
Barnalby Grange - -	$1\frac{1}{4}$	$31\frac{1}{4}$
* *GUISBOROUGH* -	2	$33\frac{1}{4}$
r. to Thirsk by Stokesley $27\frac{1}{2}$ *m.*		
An Alum Mine - -	2	$35\frac{1}{4}$
Lockwood Beck - -	$2\frac{3}{4}$	38
Harley Bush Hill - -	$2\frac{1}{4}$	$40\frac{1}{4}$
Wapley New Inn - -	$\frac{3}{4}$	41
Scaling Dam - - -	1	42
Tranmire - - - -	$1\frac{1}{4}$	$43\frac{1}{4}$
Lyth, *Church* - - -	$5\frac{1}{2}$	$48\frac{3}{4}$
Sands' End - - - -	$1\frac{1}{4}$	50
Along the Sands at low water, or at high water along the Coast, to		
* *WHITBY* - - -	$3\frac{1}{4}$	$53\frac{1}{4}$
r. to Pickering $20\frac{1}{4}$ *m.*		
Cross the Esk river.		
* *SCARBOROUGH, p.* 240 - - - -	$18\frac{1}{4}$	$71\frac{1}{2}$
Through Scarborough, l. to Filey 7 *m.; and to Hunmanby by Gristhorpe and Muston* $8\frac{1}{2}$.		
Falsgrave - - - -	1	$72\frac{1}{2}$
Forward to New Malton $21\frac{1}{4}$ *m.; l. to*		
Seamer, *Church* - -	$2\frac{3}{4}$	$75\frac{1}{4}$
Hartford Bridge - -	$1\frac{1}{4}$	$76\frac{1}{2}$
Cross Hartford river.		
Spittles - - - - -	$1\frac{1}{4}$	$77\frac{3}{4}$
Flixton - - - - -	$1\frac{1}{4}$	79
Folkton, *Church* - -	1	80
HUNMANBY - -	$2\frac{3}{4}$	$82\frac{3}{4}$
Reighton, *Church* - -	$2\frac{1}{2}$	$85\frac{1}{4}$
Speeton - - - - -	$1\frac{1}{4}$	$86\frac{1}{2}$
Buckton - - - - -	$2\frac{1}{2}$	89
Forward to Bempton $\frac{1}{2}$ *m; thence to Flamborough* $2\frac{3}{4}$. *Durham to*		
Flamborough $92\frac{1}{4}$ *m.*		
r. to * *BRIDLINGTON*	$3\frac{1}{4}$	$92\frac{1}{4}$

Shincliffe. Near, on *l*, Sherburn Hospital. A mile beyond Shincliffe, on *l*, Whitwell House, ———; on *r*, Moor House, ——.

Black Gate. On *l*, Coxhoe House, John Foster, Esq.

Sedgefield. Near, Mansforth Hall, Robert Surtees, Esq.; at Sedgefield, on *r*, Hardwick Hall, Matthew Russell, Esq.

Thorpe. On *l*, Blakiston Hall, — Davison, Esq.; and farther to the *l*, Winyard Hall, Sir Henry Vane Tempest, Bart.

Ormesby. Sir James Pennyman, Bart.

Gisborough. On *l*, Great Manley, Wm. Chaloner, Esq.

Scaling. Near, Sir Thomas Heron.

Lyth. On *r*, near Hutton Mulgrave, Mulgrave Castle, Lord Mulgrave.

Sand's End. Alum Works belonging to Lord Mulgrave.

Whitby. See page 235.

For the seats between Whitby and Scarborough, see page 240.

Hunmanby. On *r*, Humphrey Osbaldestone, Esq.

Speeton. Between Speeton and Buckton, on *l*, Buckton Hall, J. Robinson, Esq.

DURHAM to KENDAL, by Bishop Auckland, Bernard Castle, Brough, and Kirkby Stephen, with Branches to PENRITH and SEDBERGH.

To Sunderland Bridge, *Durham* - - - -	—	$3\frac{1}{2}$
Cross the river Weare.		
A litte farther, l. to Darlington $14\frac{1}{2}$ *m.* $1\frac{1}{2}$ *m. from Sunderland Bridge, l. to Peirce Bridge* $14\frac{1}{2}$.		
* *BISHOP AUCKLAND* - - - -	$6\frac{1}{2}$	10
West Auckland - -	3	13
r. to Wolsingham 11 *m.; to Jedburgh by Witton le Wear* $76\frac{1}{2}$; *l. to Darlington* $9\frac{1}{2}$; *to Pierce Bridge* $6\frac{1}{2}$.		
Raby - - - - - -	$4\frac{1}{2}$	$17\frac{1}{2}$
Staindrop, *or* Stainthorp	$1\frac{1}{4}$	$18\frac{3}{4}$
l. to Richmond 14 *m.*		
**BERNARD CASTLE*	$5\frac{1}{2}$	$24\frac{1}{4}$
l. to Darlington $17\frac{1}{2}$ *m.*		
Cross the river Tees, and enter Yorkshire.		
High Startforth, *Yorkshire* - - - - - -	$\frac{1}{2}$	$24\frac{3}{4}$
l. to Greta Bridge $3\frac{1}{2}$ *m.*		
Bowes - - - - - -	$3\frac{1}{2}$	$28\frac{1}{4}$
l. to Greta Bridge 6 *m.*		
* *BROUGH, Westmorland, p.* 184 - - -	13	$41\frac{1}{4}$
r. to Penrith 22 *m. See p.* 184. *Durham to*		
* *PENRITH, Cumberland,* $63\frac{1}{4}$ *m.*		
l. to Brough Sowerby -	$1\frac{1}{4}$	$42\frac{1}{2}$
Cross the Beloo river.		
**KIRKBY STEPHEN*	$3\frac{1}{2}$	46
l. to Askrigg 18 *m.; to Richmond* 33. 2 *m. beyond Kirkby Stephen, l. to Sedbergh* 11 *m. See p.* 208. *Thence to Lancaster* $25\frac{1}{2}$. *Durham to*		
* *SEDBERGH* 59 *m.*		
Cold Beck - - - -	$4\frac{1}{2}$	$50\frac{1}{2}$
Killath - - - - - -	4	$54\frac{1}{2}$
Tebay - - - - - -	3	$57\frac{1}{2}$
* *KENDAL, as p.* 208	12	$69\frac{1}{2}$

OR,

* *To SEDBERGH, Yorkshire, as in the adjoining column* -	—	59
Lincoln's Inn Bridge -	$2\frac{1}{4}$	$61\frac{1}{4}$
Cross the river Loyne, or Lune, and enter Westmoreland.		
* *KENDAL, Westmoreland* - - - -	$8\frac{1}{2}$	$69\frac{3}{4}$

Sunderland Bridge. Before, on *r*, Newburn Hall, late — Smith, Esq. On *l.* of Sunderland Bridge, at Croxdale, Croxdale House, W. Salvin, Esq. Between Sunderland Bridge and Bishop Auckland, on *r*, Brancepeth Castle, Wm. Russell, Esq.; Whitworth, R. Shaftoe, Esq.; Old Park, T. Wharton, Esq.

Bishop Auckland. Within a mile, on *r*, the Palace and Park of the Bishop of Durham. On *r.* of Bishop Auckland, Newtoncap Hall, William Boxover, Esq.; and farther to the *r*, Binchester, Hon. Mrs. Lyons.

West Auckland. The ancient residence of the Edens; and near it, at St. Helens Auckland, Sir John Chardin Musgrave, Bart.

Raby. On *r*, Raby Castle, Earl of Darlington.

Stainthorp. Between Stainthorp and Bernard Castle, on *r*, Streatham Castle, Earl of Strathmore.

Kirkby Stephen. On *l*, Hartley Castle, Sir John Chardin Musgrave, Bart. Two miles beyond Kirkby Stephen, on *l*, Wharton Park, Earl of Lonsdale.

DURHAM to LANCASTER, by Bishop Auckland, Bernard Castle, Brough, Kirkby Stephen, and Sedbergh.

* *To KIRKBY STEPHEN, Westmoreland, p.* 374 - -	—	46	*Kirkby Stephen* is situated near the skirts of the hills, which divide Westmoreland from Yorkshire. It has a manufactory of Stockings, and its Church is a handsome structure.
* *SEDBERGH, Yorkshire, p.* 208 - -	13	59	
* *LANCASTER, Lancash. p.* 207 *and* 208	25½	84½	*Lancaster.* See page 207.

DURHAM to LANCASTER, by Pierce Bridge, Richmond, and Askrigg.

* *To* Pierce Bridge, *Durham, p.* 220 -	—	19½	*Pierce Bridge.* Beyond, on *r*, Cliff Hall, H: Maire, Esq. About three miles beyond Pierce Bridge, on *r*, Forcett Hall, Robert Shuttleworth, Esq.; Carleton Hall, M. Pulleyn, Esq.; and Stanwick, Duke of Northumberland.
The Three Tuns Inn - *r. to Bernard Castle* 13 *m.; l. to Darlington* 8; ¼ *m. farther, forward to Catterick Bridge* 3¾ *m.; turn on the r. to*	6½	26	*Three Tuns Inn.* Near, on *l*, Middleton Lodge, — Hartley, Esq. On *r.* of the Three Tuns, Sedbury House, Sir Robert D'Arcy Hildyard, Bart.; and farther to the *r*, Hartford Hall, Sheldon Cradock, Esq.
Skeeby - - - - -	2¼	28¼	*Skeeby.* On *r*, Aske Hall, Lord Dundas, and farther to the *r*, at Gilling, Lady Wharton.
* *RICHMOND* - - *l. to Catterick Bridge* 5¼ *m.; to Northallerton* 14½; *r. to Bernard Castle* 13¼; *to Brough* 29¾; *to Kirkby Stephen* 33.	2¼	30½	*Richmond.* John Yorke, Esq.
Cross the river Swale.			
Halfpenny House - - *A mile farther, l. to Marsham* 14 *m.; to Middleham* 4. *Durham to MIDDLEHAM* 40¾ *m.*	5¼	35¾	*Halfpenny House.* On *l*, Burton Hall, Rev. C. Wyvill.
Redmire, *end of* - -	5¾	41½	*Redmire.* Near, on *l*, Bolton Hall, Marquis of Winchester; and Swinethwaite Hall, Mrs. Anderson.
Carperby - - - -	2½	44	*Carperby.* On *l*, at Asgarth, and in the neighbourhood of Askrigg, are some remarkable Falls of Water.
* *ASKRIGG* - - - *Near Bainbridge, forward to Kirkby Stephen* 18½ *m.; to Sedbergh* 18½.	4½	48½	
Bainbridge - - - -	1½	50	*Ingleton.* About five miles before, on *r*, Whernside Mountain, 1780 yards high; a mile farther, on *r*, Weathercot Cave, and several natural Curiosities; on *r*, Ingleborough Hill, 1760 yards high, and Pennigant Hill, 1740 yards high. On *r.* of Ingleton, Halstead, Mrs. Foxcroft.
Cross the Ure river. *r. to Hawes* 4½ *m. Durham to HAWES* 54½ *m.* Forward, over the Mountains to			
* Ingleton - - - - *r. to Kirkby Lonsdale* 7 *m.; l. to Settle* 10¾.	18½	68½	

☞ *The mile-stones on this road are numbered from Richmond as far as Cam Hill; then they are numbered from Lancaster. The 23d and 24th mile-stones from Richmond are on Bear's Head Hill; the 29th from Lancaster on Cam Hill, beyond which a road turns off on r. to Hawes 5 m. Near the 26th mile-stone from Lancaster, l. to Settle 12 m.*

Black Burton - - - -	3	71½
Cransfield, *Lancashire*	2½	74
Division of the Road -	1¼	75¼
r. to Kirkby Lonsdale 4 m.		
l. to Melling - - -	¾	76
* Hornby - - - -	1¾	77¾
Claughton - - - - -	2	79¾
Caton - - - - - -	2	81¾
* *LANCASTER* - -	5	86¾

Black Burton. On *r*, John Atkinson, Esq. At Black Burton, Rich. Etherington, Esq.

Cransfield. Beyond, on *r*, the Ruins of Thurland Castle. Between Cransfield and Melling, on *l*, at Wennington, Wennington Hall, Robt. Hesketh, Esq.

Hornby. On *r*, T. Parke, Esq.; on *l*, Hornby Castle, John Marsden, Esq.

Caton. Beyond, at the third mile-stone from Lancaster, East Park Hall, Lord Clifford.

Lancaster. See p. 207 and 208.

ELY to BURY ST. EDMUNDS.

To Stuntney, *Cambridgeshire* - - -	—	1½
Soham - - - - - -	4	5½
Near Fordham, r. to Newmarket 6 m.		
Fordham - - - -	3½	9
Near Red House, r. to Newmarket 5½ m.		
Cross the river Ouse, and enter Suffolk.		
Red House, *Suffolk* -	3¾	12¾
l. to Mildenhall 3½ m. Ely to		
* *MILDENHALL* 16¼ *m.*		
r. to Kenford - - -	2½	15¼
Saxham - - - - - -	5½	20¾
* *BURY ST. EDMUND'S* - - -	4	24¾

Fordham. About three miles beyond, on *r*, at Chippenham, Chippenham Park, John Thorpe, Esq. The house was built by Inigo Jones.

Kenford. On *r*, Dalham Hall, Sir Gilbert Affleck, Bart.; and farther to the *r*, Owsden Hall, J. Moseley. Esq.; on *l*, Cavenham Hall, Mark Singleton, Esq.

Saxham. On *r*, T. Mills, Esq. Between Saxham and Bury St. Edmunds, on *r*, Ickworth Lodge, Earl of Bristol.

ELY to PETERBOROUGH, by CHATTERIS, with Branches to ST. IVES, WISBEACH, and HUNTINGDON.

To Wichford, *Cambridgeshire* - - -	—	3
Keep to the *r*.		
Wicham - - - - -	2½	5½
Mepal - - - - - -	1½	7
Cross the new Bedford river, and a mile farther cross the old Bedford river and bank.		

☞ *The annexed road is not passable for carriages in winter, and wet seasons, farther than Chatteris. The usual road in winter is to Huntingdon, 27¾ miles; thence to Norman Cross 13¼ m. as p. 249; thence to Peterborough 5¾ m.; in all 46¾ m.*

* Chatteris - - - -	$4\frac{1}{2}$	$11\frac{1}{2}$	Cross the Forty Feet Drain.		
l. to St. Ives $12\frac{3}{4}$ *m. See p.* 253. *Ely to*			Ponders Bridge - - -	$3\frac{1}{2}$	$22\frac{1}{4}$
* *ST. IVES, Huntingdon* $24\frac{1}{4}$ *m.*			Cross Bevills Leam.		
Also, l. to Somersham, as p. 253, 7 *m.; thence to Old Hurst* 4*; thence to Huntingdon* $5\frac{1}{4}$, *as p.* 254. *Ely to*			*r. to Whittlesea* $2\frac{1}{2}$ *m.*		
* *HUNTINGDON* $27\frac{3}{4}$ *m.*			Horsey Bridge - - -	4	$26\frac{1}{4}$
$1\frac{1}{2}$ *m. beyond Chatteris, r. to Wisbeach* 16 *m. Ely to*			Cross Pigs Water.		
* *WISBEACH* 29 *m.*			*l. to Yaxley* $3\frac{1}{2}$ *m.*		
Garters Bridge - - -	2	$13\frac{1}{2}$	Stangrave - - - -	2	$28\frac{1}{4}$
North Bridge, *Huntingdonshire* - - - -	$5\frac{1}{4}$	$18\frac{3}{4}$	Near Peterborough, cross the river Nen.		
			* PETERBOROUGH, *Northamptonshire* -	$1\frac{1}{2}$	$29\frac{3}{4}$

Huntingdon. In the road to Huntingdon, between Somersham and Old Hurst, on *l*, at Woodhurst, Sir Robt. Burton.

North Bridge. On *l*, near Ramsey, the Abbey, Wm. Fellows, Esq.

ELY to ST. IVES, by EARITH, continued to HUNTINGDON.

To Wichford, *Cambridgeshire* - - -	—	3	*r. to* Hemmingford Grey	$1\frac{3}{4}$	$19\frac{1}{4}$
Forward to Chatteris $8\frac{1}{2}$ *m.; l. to*			Hemmingford Abbots -	$1\frac{1}{4}$	$20\frac{1}{2}$
Wentworth - - - -	$1\frac{1}{2}$	$4\frac{1}{2}$	Godmanchester - -	$2\frac{1}{2}$	23
Sutton - - - - - -	$2\frac{3}{4}$	$7\frac{1}{4}$	*l. to Cambridge* $14\frac{3}{4}$ *m.; to Royston* $20\frac{1}{4}$*; to St. Neot's* 8.		
Near Earith, cross the new Bedford river.			Cross the river Ouse.		
Earith, *Huntingdonshire*	$4\frac{3}{4}$	12	* *HUNTINGDON*, M. H. - - - - - -	1	24
l. to Bluntisham - -	$1\frac{1}{4}$	$13\frac{1}{4}$			
Needingworth - - -	$2\frac{1}{4}$	$15\frac{1}{2}$	☞ *The road from Wickford to Earith is almost impassable in wet weather. The usual route in winter from Ely to St. Ives is by Chatteris. See p.* 376 *and* 377.		
Tawdry Lane, T. G. -	$1\frac{1}{4}$	$16\frac{3}{4}$			
r. to Wisbeach $29\frac{1}{2}$ *m.; forward to Houghton* $2\frac{1}{2}$*; thence to Hartford* $1\frac{1}{2}$*; thence to Huntingdon* $1\frac{1}{4}$*: in all, from Ely to Huntingdon* 22 *m. Or,*					
* *l. to ST. IVES* - -	$\frac{3}{4}$	$17\frac{1}{2}$	*St. Ives.* Oliver Cromwell rented a farm here. See p. 253.		
Cross the river Ouse.			*Hemmingford Grey.* Rev. Mr. Green.		
$\frac{3}{4}$ *m. beyond St. Ives, forward to Papworth St. Everard* $6\frac{1}{4}$ *m.*			*Godmanchester.* Late Gen. Clarke.		

EXETER to TOR BAY and BRIXHAM by the COAST.

* *To* Teignmouth, *Devon, p.* 75 - -	—	$17\frac{1}{2}$	*Teignmouth* is much resorted to for sea-bathing.
Or, by Haldon Hill 15 *m. See p.* 73 *and* 75.			

Cross the Teign river.		
Shaldon - - - - -	1½	19
Comb Puffords - - -	2	21
St. Mary Church - -	2	23
Hope's (or Bob's) Nose	3	26
Tor Quay, on Tor Bay	1½	27½
Tor Mohun - - -	2½	30
Cockington - - - -	1¼	31¼
Painton - - - - -	2¼	33½
Churston Ferrers - -	4	37½
* Brixham, *entrance of*	1¼	38¾
l. to Brixham Quay -	¾	39½
OR,		
* *To NEWTON BUSHEL, Devon, p.* 73	—	15
* Brixham, *p.* 75 - -	13	28

Tor Quay. A mile beyond, Tor Abbey.

Brixham. Between Brixham and the Sea, Upton House, J. Cutler, Esq.

Tor Bay is a fine Bay in the English Channel, between Bob's Nose and Berry Point; it has Tor Quay on the North, and Brixham Quay on the South. The Prince of Orange, afterwards William III, landed here in November 1688.

EXMOUTH to MINEHEAD, by EXETER, TIVERTON, and BAMPTON.

To Lympstone, *Devonshire* - - - - -	—	2¼
Exton - - - - - -	4¾	7
* *TOPSHAM* - - -	2	9
* EXETER - - -	3½	12½
Cross the river Exe.		
Stoke Cannon - - -	3½	16
Rew - - - - - - -	1	17
Silverton - - - -	2¼	19¼
l. to Tiverton by Long Causeway 6¾ *m.; r. to*		
Butterleigh - - - -	3¾	23
* *TIVERTON* - -	3	26
r. to Collumpton 5½ *m.; to Taunton* 21¼ *; l. to Crediton* 12 *; to South Molton* 18½.		
BAMPTON - - -	6¾	32¾
l. to Dulverton by Exe Bridge 5 *m.*		
Morebath - - - -	2¼	35
Gilberts - - - - -	¾	35¾
Berry, *Somersetshire* -	1½	37¼
r. to Wiveliscombe 9½ *m.*		
Cross the Exe river.		
½ *m. farther, l. to Dulverton* 1½ *m.*		
Brendon Hill - - -	6	43¼
Couple Cross - - -	2	45¼
Lime Kilns - - - -	1	46¼
Timberscombe - -	1¾	48
r. to Dunster 2½ *m.; Exmouth to*		
DUNSTER 50½ *m.*		
l. to * *MINEHEAD* -	3	51

Lympstone. On *l*, across the river Exe, Powderham Castle, Lord Visc. Courtenay. Beyond Lympstone, Thorne, — Smith, Esq.; on *l*, Nutwell Court, Lord Heathfield.

Exton. Before, on *r*, Higher Nutwell, T. Heathfield, Esq. Between Exton and Topsham, on *r*, Mount Elford, Math. Lee, Esq.

Exeter. A mile beyond, on *l*, Stoke Hill, J. Sanders, Esq.

Rew. Beyond, on *r*, Sir Thomas Dyke Ackland, Bart.

Tiverton. Near, on *l*, Collipriest, T. Phillips, Esq.; and the Lodge, P. Blundell, Esq. At Tiverton, Tiverton Castle, Sir Thomas Carew, Bart. This castle formerly belonged to the ancient Earls of Devonshire.

Bampton. The Castle, late — Lucas, Esq.

Timberscombe. Beyond, on *r*, Dunster Castle, J. F. Luttrell, Esq.

FARRINGDON to WORCESTER, by BURFORD, STOWE ON THE WOLD, and EVESHAM, with Branches to BAMPTON, and MORETON IN THE MARSH.

To Radcot Bridge, *Berkshire* - - -	—	$2\frac{1}{4}$
Cross the Isis river, and enter Oxfordshire.		
Radcot, *Oxfordshire* -	$\frac{1}{2}$	$2\frac{3}{4}$
Clanfield - - - -	$1\frac{1}{4}$	4
r. to Bampton $2\frac{1}{4}$ *m. Farringdon to*		
BAMPTON $6\frac{1}{4}$ *m.*		
Blackbourton - - -	$1\frac{1}{2}$	$5\frac{1}{2}$
* *BURFORD* - - -	5	$10\frac{1}{2}$
r. to Bampton 6 *m.; to Witney* 7; *l. to Cirencester* $16\frac{1}{2}$; *to Northleach* 9.		
Cross the Windrush river.		
r. to Chipping Norton 11 *m.*		
l. to West Hill - - -	$\frac{3}{4}$	$11\frac{1}{4}$
Fifield on the Right -	$3\frac{1}{4}$	$14\frac{1}{2}$
r. to Fifield $\frac{1}{4}$ *m.*		
Wick Hill, *Glocestershire* - - - - -	3	$17\frac{1}{2}$
Junction of the Road -	$2\frac{1}{4}$	$19\frac{3}{4}$
* *STOWE ON THE WOLD* - - - -	$\frac{3}{4}$	$20\frac{1}{2}$
r. to Chipping Norton 8 *m.; l. to Glocester* $22\frac{1}{4}$. *Thro' the town, l. to Tewkesbury* 22; *forward to Moreton in the Marsh* $4\frac{1}{4}$. *Farringdon to*		
* *MORETON IN THE MARSH* $24\frac{3}{4}$ *m.*		
Division of the Road -	$4\frac{3}{4}$	$25\frac{1}{4}$
r. to Moreton in the Marsh 3 *m.*		
* Broadway, *Worcestershire* - - - - -	$5\frac{1}{4}$	$30\frac{1}{2}$
* Wickhamford Bridge	$3\frac{1}{4}$	$33\frac{3}{4}$
* Bengeworth - - -	2	$35\frac{3}{4}$
l. to Tewkesbury $12\frac{3}{4}$ *m.; to Worcester by Pershore, as p.* 95, $15\frac{3}{4}$. *Farringdon to*		
* WORCESTER $51\frac{1}{2}$ *m.*		
Cross the Avon river.		
* *EVESHAM* - - -	$\frac{3}{4}$	$36\frac{1}{2}$
Red House - - - -	$1\frac{3}{4}$	$38\frac{1}{4}$
r. to Alcester $8\frac{1}{4}$ *m.*		
Wyre Piddle - - -	$3\frac{1}{2}$	$41\frac{3}{4}$
* WORCESTER, *p.* 97	$8\frac{3}{4}$	$50\frac{1}{2}$

Burford. The Priory, John Lenthall, Esq.

Wick Hill. Sir Chas. Pole, Bart.

Broadway. Within three miles of Broadway, on *r*, Northwick Park, Lady Northwick; on *l*, Spring Hill, Hon. John Coventry.

FERRY BRIDGE to HUDDERSFIELD, by PONTEFRACT and WAKEFIELD.

* *To PONTEFRACT, Yorkshire* - - -	—	2
Purston Jackling - -	$2\frac{1}{4}$	$4\frac{1}{4}$
Division of the Road -	$3\frac{1}{2}$	$7\frac{3}{4}$
l. to Doncaster $16\frac{1}{2}$ *m.*		
Agbridge - - - -	$2\frac{1}{4}$	10
A little farther, l. to Barnsley 9 *m.*		
Cross the Calder river.		
* *WAKEFIELD* - -	$1\frac{1}{4}$	$11\frac{1}{4}$
r. to Leeds 9 *m.; to Bradford* 14. *A mile beyond Wakefield, r. to Halifax* 15.		

Pontefract. Between Pontefract and Purston Jackling, on *l*, Ackworth Park, ———.

Purston Jackling. Between Purston Jackling and the Division of the Road, on *l*, Nostel Park, — Williams, Esq.

Agbridge. On *r*, at Heath, the Hall, William Farquier, Esq.; Right Hon. J. Smythe, Esq.; and J. Smithson, Esq.

l. to Horbury - - -	$2\frac{1}{2}$	$13\frac{3}{4}$	*Grange Park.* John Lister Kaye, Esq.
Cross the Calder river.			
Over Shittlington - -	$2\frac{1}{2}$	$16\frac{1}{4}$	
Grange Park - - -	$1\frac{1}{2}$	$17\frac{3}{4}$	*Division of the Road.* On *r*, Whitley Hall, R. H. Beaumont, Esq.
Division of the Road -	$1\frac{1}{2}$	$19\frac{1}{4}$	
l. to Barnsley $11\frac{1}{4}$ *m.*			
Lepton - - - - - -	1	$20\frac{1}{4}$	*Wakefield.* Beyond, on *l*, Lupset Hall, Mrs. Wittin.
Highgate Lane - - -	1	$21\frac{1}{4}$	
l. to Penistone 10 *m.*			
Almondbury - - -	$1\frac{1}{2}$	$22\frac{3}{4}$	*Highgate Lane.* Between Highgate Lane and Almondbury, on *l*, Woodson Hall, Earl of Dartmouth.
Cross the Coln river.			
* *HUDDERSFIELD*	2	$24\frac{3}{4}$	

FERRY BRIDGE to LEEDS.

To Brotherton, *Yorkshire* - - - - - -	—	1	*Peckfield*, T. G. To the left, before you turn off from the Great North Road, Ledstone Hall and Park, an ancient seat of the Earl of Huntingdon, now William Smythson, Esq. The Lodge in the Park commands a very extensive prospect. Between Peckfield, T. G. and West Garforth, on *l*, at Kippax, — Medhurst, Esq.; and Kippax Park, Mrs. Bland.
r. to Tadcaster $12\frac{1}{2}$ *m.*			
Fairburn - - - - -	$1\frac{1}{2}$	$2\frac{1}{2}$	
$1\frac{1}{2}$ *m. farther, r. to Selby* $9\frac{1}{2}$ *m.*			
Peckfield, T. G. - -	$2\frac{1}{2}$	5	
At the Boot and Shoe Inn, forward to Wetherby $11\frac{3}{4}$ *m.; turn on l. to*			
West Garforth - - -	$3\frac{1}{2}$	$8\frac{1}{2}$	
l. to Wakefield 9 *m.*			
Whitchurch - - -	$2\frac{1}{4}$	$10\frac{3}{4}$	*West Garforth.* On *r*, Barrowby Hall, C. Smith, Esq.
Halton - - - - - -	1	$11\frac{3}{4}$	
r. to Tadcaster $11\frac{1}{4}$ *m.*			
Black Bank - - -	$2\frac{1}{4}$	14	*Whitchurch.* On *l*, Temple Newsham, Viscountess Irvine.
* *LEEDS* - - - -	1	15	

GAINSBOROUGH to STONE, by WORKSOP, MANSFIELD, ALFRETON, ASHBORN, and CHEADLE, with a Branch to NEWCASTLE-UNDER-LINE.

* *To WORKSOP, Nottinghamshire, p.* 356	—	18	*Worksop* is noted for a magnificent seat of the Duke of Norfolk. Here was once an Abbey, the Gate of which remains, and the room over it is converted into a School. On the west of the town is a circular Hill, which was the site of a castle. Quantities of Liquorice are grown in the neighbourhood of Worksop. The canal from the Trent to Chesterfield runs a little to the north of the town; and to the south of it, are Clumber Park, Duke of Newcastle; Welbeck Abbey, D. of Portland; and Thoresby Park, E. of Manvers.
**MANSFIELD, p.* 312	12	30	
A mile farther, r. to Matlock 15 *m.*			
Sutton in Ashfield - -	$3\frac{1}{2}$	$33\frac{1}{2}$	
ALFRETON, Derbysh.	$5\frac{1}{2}$	39	
r. to Chesterfield 10 *m.; l. to Derby* 14.			
* The Peacock Inn -	2	41	
r. to Chesterfield $10\frac{1}{4}$ *m.; l. to Derby* 14.			
Wingfield - - - - -	1	42	*Wingfield.* On *l*, Wingfield Manor, William Halton, Esq.
Critch - - - - - -	2	44	

Hottstandel Bridge -	1½	45½
Cross the Derwent river.		
Wigwell - - - -	2	47½
The Guide Post - -	¼	47¾
r. to Matlock by Matlock Bath 5¼ m.; l. to Derby by Belper 13¼ m.		
WIRKSWORTH, Town Hall - - -	1	48¾
l. to Derby 14 m.; r. to Chesterfield 13½ m.		
Carsington - - - -	2¼	51
1¾ m. farther, r. to Brassington 1¼ m. Keep to the l. 2 m. from Carsington, l. to Derby 13½.		
Kniveton - - - -	3¾	54¾
* *ASHBORN* - - -	3	57¾
l. to Belper 12 m.; to Lichfield 24; r. to Bakewell 15; to Buxton 20.		
Hanging Bridge - -	1¾	59½
Cross the Dove river, and enter Staffordshire.		
l. to Uttoxeter 9¼ m.		
Red Lion, *Staffordshire*	3	62½
Forward to Leek 10¼ m.; l. to		
The Blazing Star - -	3¾	66¼
Oakmoor - - - -	1¼	67½
Cross the Churnet river.		
* *CHEADLE* - - -	3¼	70¾
r. to Leek 10½ m.; to Buxton 20¾; l. to Uttoxeter 10¼.		
Fosbrook - - - -	3	73¾
Blithe Bridge - - -	½	74¼
Cross the Blithe river.		
l. to Uttoxeter 11 m.; r. to Meer 1½; thence to Newcastle, as p. 191, 6 m. Gainsborough to		
* *NEWCASTLE UNDER LINE 81¾ m.*		
Rough Chase - - -	2¾	77
Hobber Gate - - -	1¾	78¾
* *STONE* - - - -	2¼	81

Wigwell. On *l*, Francis Hurt, Esq.
Wirksworth. On *r*, at Willersley, Richard Arkwright, Esq.
Carsington. Near, Hopton Hall, P. Gell, Esq.
Ashborn. See p. 175.
Red Lion. Between the Red Lion and Blazing Star, on *l*, Colton Hall, Thos. Gilbert, Esq.
Oakmoor. On *l*, Farley Hall, C. Bill, Esq.
Cheadle. A mile before, on *r*, Hales Hall, John Patten, Esq. Between Cheadle and Fosbrook, on *r*, at Dilhorn, Dilhorn Hall, Mrs. Holliday.
Fosbrook. A mile on *r*, at Caverswall, Caverswall Castle, B. Grey, Esq.

GAINSBOROUGH to UTTOXETER, by WORKSOP, CHESTERFIELD, MATLOCK, and ASHBORN; OR, by WORKSOP, MANSFIELD, ALFRETON, and ASHBORN.

* *To WORKSOP, Nottinghamshire, p. 356*	—	18
* *CHESTERFIELD, Derbysh. p. 355 & 356*	15	33
* *ASHBORN, p. 285*	22½	55½
l. to Belper 12 m.; to Lichfield 24; r. to Bakewell 15; to Buxton 20.		
Hanging Bridge - -	1¾	57¼
Cross the Dove river, and enter Staffordshire.		
r. to Leek 13¼ m.; to Cheadle 11¼.		
Mayfield, *Staffordshire*	1	58¼
Calwich Hall - - -	1¼	59½
Barrow Hill - - - -	2	61½
Rocester - - - -	1	62½
Cross the Churnet river.		
Crakemarsh Hall - -	2	64½
* *UTTOXETER* - -	2	66½
OR,		
* *To ASHBORN, Derbyshire, as above* -	—	57¾
* *UTTOXETER, Staffordsh. as in the adjoining col. and above*	11	68¾

Mayfield. On *r*, Thomas Ley, Esq.
Calwich Hall. On *l*, Rev. Mr. Granville.
Barrow Hill. On *r*, Thos. Wilkinson, Esq.
Rocester. On *l*, Thos. Bainbridge, Esq.
Crakemarsh Hall. On *l*, late Rev. Dr. Cotton.

GUILDFORD to BRIGHTHELMSTONE, by STEYNING, with a Branch to ARUNDEL.

To Shalford, *Surrey* -	—	1
Bramley - - - - -	2¼	3¼
Rushet Common - -	1¾	5
Smith Brook - - -	2	7
Little Brookhurst - -	2½	9½
Aldford Cross-ways -	½	10
Aldford - - - - -	1	11
¾ m. farther, enter Sussex.		
Loxwood, *Sussex* - -	1½	12½
Beggars Bush - - -	1	13½
Brinkhurst - - - -	1¼	14¾
New Bridge - - -	2¼	17
Cross the Arun river.		
Hadfordshern - - -	2¼	19¼
l. to Dorking 20½ *m.; r. to Arundel* 12½, *as p.* 34 *and* 35. *Guildford to*		
* *ARUNDEL* 31¾ *m.*		
☞ *From Guildford to Arundel by Petworth is* 31 *m. See p.* 19, 20, *and* 21.		
Bawford Bridge Farm -	2	21¼
Dane Hill - - - -	1¾	23
Worminghurst - - -	1½	24½
Ashington - - - -	1	25½
Wiston - - - - -	3½	29
* *STEYNING* - -	1½	30½
* *BRIGHTHELMSTONE, as p.* 32 -	10¾	41¼

Bramley. On *l*, at Wonersh, Lord Grantley.

Worminghurst. On *r*, Worminghurst Park, Duke of Norfolk.

Wiston. Wiston Park, Charles Goring, Esq.

HARROWGATE to SCARBOROUGH.

* *To KNARESBOROUGH, Yorkshire*	—	2
r. to York 18 *m.; to Wetherby* 8.		
Ferrinsby - - - -	2¾	4¾
Minksip - - - - -	2¾	7½
* *BOROUGHBRIDGE*	1½	9
* *THIRSK, p.* 232 -	11½	20½
l. to Ripon 12¾ *m.; to Northallerton* 8¾; *r. to York* 23¾.		
Cross Cod Beck.		
Sutton under Whitstone-cliff - - - - -	3¾	24¼
Scawton, *Church* - -	5	29¼
Scawton Bridge - -	1¾	31
Cross the Rye river.		
* *HELMSLEY* - -	2¾	33¾
r. to York 25 *m.*		
Nawton - - - - -	2½	36¼
* *KIRBY MOORSIDE* - - - -	3	39¼
Cross the Dove river.		
Kelholme - - - -	½	39¾
Sinnington - - - -	3	42¾
Wrelton - - - -	1¾	44½

Knaresborough is almost encompassed by the river Nidd, and is seated on a rugged rock, where there was a castle. It was built soon after the conquest. The townsmen defended it for Charles I. after the battle of Marston Moor, and exhibited so much spirit and resolution, that they gained at last an honourable capitulation. At the bottom of the town, across the bridge, is the famous Dropping Well. The water falls from a coarse limestone rock, in a perpetual stream of many strings, and possesses a petrifying quality. Here are three other remarkable Wells: the Sweet Spa, or Vitrioline Well: the Fetid, or Sulphur Well; and St. Monagh's Well.

Helmsley. Before, on *r*, Duncombe Park, Charles Duncombe, Esq. At Helmsley, the ruins of the Castle.

Kirby Moorside. Near, on *r*, Hall House, Rev. J. Robinson.

Aislaby - - - - -	$\frac{1}{2}$	45
Middleton - - - -	$\frac{1}{2}$	$45\frac{1}{2}$
*PICKERING, Church	$1\frac{1}{2}$	47
r. to Malton $8\frac{1}{2}$ m.; l. to Whitby $20\frac{1}{4}$ m.		
Farmaby Thornton, *Church* - - - -	$2\frac{1}{2}$	$49\frac{1}{2}$
Wilton - - - - -	$1\frac{1}{4}$	$50\frac{3}{4}$
Allerston - - - -	1	$51\frac{3}{4}$
Ebberton - - - -	$1\frac{1}{4}$	53
* Snainton, *New Inn* -	$1\frac{1}{2}$	$54\frac{1}{2}$
* *SCARBOROUGH, p.* 235 - - - -	$9\frac{3}{4}$	$64\frac{1}{4}$
OR,		
* *To THIRSK, Yorkshire, p.* 194 - -	—	$24\frac{1}{2}$
* *SCARBOROUGH, p.* 382 *and above* -	$43\frac{3}{4}$	$68\frac{1}{4}$
OR,		
* *To KNARESBOROUGH, Yorkshire*	—	2
Flaxby, T. G. - - -	3	5
The North Road - -	$\frac{3}{4}$	$5\frac{3}{4}$
l. to Boroughbridge $5\frac{1}{4}$ m.; turn on r, and about $\frac{1}{2}$ m. farther, turn on l. to		
Allerton Mauleverer -	$\frac{3}{4}$	$6\frac{1}{2}$
Green Hammerton -	$3\frac{1}{2}$	10
l. to Boroughbridge 7 m.		
Skip Bridge - - -	$1\frac{1}{2}$	$11\frac{1}{2}$
Cross the Nidd river.		
Holdgate - - - -	7	$18\frac{1}{2}$
* YORK - - - -	$1\frac{1}{2}$	20
* *NEW MALTON, p.* 234 - - - -	18	38
* *SCARBOROUGH, p.* 235 - - - -	$22\frac{1}{4}$	$60\frac{1}{4}$
OR,		
* *To BOROUGHBRIDGE, p.* 382 -	—	9
Cross the Swale river.		
Helperby - - - -	$3\frac{3}{4}$	$12\frac{3}{4}$
Over Pill Moor to		
Raskelf - - - - -	4	$16\frac{3}{4}$
* Easingwold - - -	$2\frac{1}{2}$	$19\frac{1}{4}$
r. to York $13\frac{1}{2}$ m.; l. to Thirsk $10\frac{1}{4}$.		
Bogg Hall - - - -	3	$22\frac{1}{4}$
Yearsley - - - - -	3	$25\frac{1}{4}$
Division of the Road -	1	$26\frac{1}{4}$
l. to Helmsley 7 m.; r. to York 16.		
Coulton, *on right* - -	$1\frac{1}{2}$	$27\frac{3}{4}$
Hovingham - - - -	$2\frac{1}{4}$	30
Slingsby - - - - -	2	32
Barton - - - - -	$1\frac{3}{4}$	$33\frac{3}{4}$
Appleton - - - -	1	$34\frac{3}{4}$
Amotherby - - - -	$\frac{1}{2}$	$35\frac{1}{4}$
Swinton - - - -	$\frac{1}{2}$	$35\frac{3}{4}$
Broughton, *on left* - -	$\frac{3}{4}$	$36\frac{1}{2}$
* *NEW MALTON, Church* - - - -	$1\frac{3}{4}$	$38\frac{1}{4}$
* *SCARBOROUGH, p.* 235 - - - -	$22\frac{1}{4}$	$60\frac{1}{2}$

Farmaby Thornton. Rev. Mr. Gilby.

HEREFORD to ABERGAVENNY, continued to NEWPORT and CARDIFF, with Branches to USKE and PONTYPOOL.

To Goose Pool, *Herefordshire* - - - -	—	$3\frac{3}{4}$
Willocks Bridge - -	$2\frac{1}{4}$	6
Wormbridge - - -	3	9
Cross the Worme river.		
Kenderchurch - - -	$2\frac{1}{4}$	$11\frac{1}{4}$
Pontrilas - - - -	$\frac{3}{4}$	12
Cross the Munnow river.		
Rowlston - - - -	$1\frac{1}{2}$	$13\frac{1}{2}$
Alterines - - - -	$3\frac{1}{4}$	$16\frac{3}{4}$
Llanvihangel, Crucornwy, *Monmouthshire*	$2\frac{1}{4}$	19

Hereford. A mile and a half beyond, on *l*, Belmont, J. Matthews, Esq. On *l*, about four miles from Hereford, near the road, Allensmoor, Edward Letchmere Pattishall, Esq.

Wormbridge. Late Lady Clive, widow of Sir Edward Clive, a Baron of the Exchequer, now E. B. Clive, Esq.

Kenderchurch. On *l*, at Kentchurch, Kentchurch Park, the late John Scudamore, Esq.

Pontrilas. Henry Shiffner, Esq.

Llandilo Pertholy - -	2½	21½
* *ABERGAVENNY* -	2½	24
r. to Crickhowell 6¼ m.; l. to Monmouth by Tregare 16½; by Ragland 17.		
Llanellan Bridge - -	2	26
Cross the Uske river.		
Llanover - - - - -	2½	28½
A mile farther, l. to Uske 5½ m. Hereford to		
* *USKE 35 m.*		
Mambilad, *Church on l.*	3	31½
Llanvihangel Pontymoel	1½	33
Division of the Road -	½	33½
r. to Pontypool 1 m.; Hereford to		
PONTYPOOL 34½ m.		
Cross the Brecon canal.		
New Inn - - - - -	2	35½
Llanternam - - - - -	2	37½
Malpas - - - - - -	2	39½

* *NEWPORT* - -	2	41½
* *CARDIFF, Glamorganshire, p. 88* - - -	12½	54

Abergavenny. Before, on *r*, Hill House, Thomas Morgan, Esq., and Bricket House, Mrs. Rogers. Beyond, on *r*, Llanfoist House, E. Chambre, Esq. and on *l*, Colbrook House and Park, John Hanbury Williams, Esq.

Llanover. Llanover House, Benjamin Waddington, Esq. Beyond Llanover, on *l*, Pont y' Goitre, T. Hooper, Esq.

Mamkilad. — Morgan, Esq.

Llanvihangel Pontymoel, is only a Church and a Bridge on the road.

Pontypool. John Hanbury, Esq.

Llanternam. — Blewet, Esq.

Malpas. George Kemys, Esq.

HEREFORD to KIDDERMINSTER, by BROMYARD, with a Branch to BEWDLEY.

To Lugg Bridge, *Herefordshire* - - - -	—	2
Cross the river Lugg.		
r. to Worcester 24¼ m.		
Withington Marsh -	2¼	4¼
Burley Gate - - -	3¾	8
Stoke Lacey - - -	2	10
About a mile before Bromyard, r. to Ledbury 12½ m.		
* *BROMYARD* - -	4	14
r. to Worcester 14 m.; l. to Leominster 12; to Tenbury 10.		
Sandy Cross - - -	2	16
r. to Lower Sapey, Worcestershire 3 m.; thence to Clifton 1¼; thence to Sapey Wood 1½; thence round Stanford Park to Stanford Bridge 3½: in all 9¼ m. Or,		
l. to Tedstone Wafer -	2	18
Upper Sapey - - -	2¾	20¾
Stanford Park, *Worcestershire* - - - -	1½	22¼
l. to Tenbury 7½ m.; r. to Worcester 13 m.		

☞ *From Kidderminster you may go forward to Wolverhampton, Stafford, &c. to Manchester; see p. 334 and 335; to Stourbridge, Lichfield, Derby, and Nottingham, see p. 307, &c.*

Hereford is an ancient place, but much decayed. The Cathedral is a venerable structure. The chief manufacture of this city is Gloves. Before the conquest, Hereford was the head quarters of the Saxons, as it was afterwards of the English, who were stationed here to keep the Welch in awe.

Withington. Rev. John Griffiths.

Burley Gate. J. Westwood, Esq.

Stanford Park. Sir Thomas Winnington, Bart.

Stanford Bridge - -	$2\frac{1}{4}$	$24\frac{1}{2}$
Cross the Teme river.		
* Hundred House Inn	$2\frac{1}{2}$	27
r. to Worcester 11 *m; l. to Tenbury* $10\frac{3}{4}$ *m.*		
Dunley, *George* - -	$3\frac{1}{2}$	$30\frac{1}{2}$
A little farther, r. to Worcester 11 *m.; l. to Bewdley* $3\frac{3}{4}$. *Hereford to*		
* *BEWDLEY* $33\frac{3}{4}$ *m.*		
Near Stourport, cross the Severn river.		
Stourport, *Swan* - -	$2\frac{1}{4}$	$32\frac{3}{4}$
r. to Worcester 11 *m; l. to Bewdley* 3.		
* *KIDDERMINSTER*	4	$36\frac{3}{4}$

Hundred House Inn. On *r*, Witley Court, Lord Foley; on *l*, Abberley Lodge, Henry Bromley, Esq.

Stourport. Before, on *l*, Areley Hall, John Zachary, Esq.; on *r*, Hartlebury Park, Bishop of Worcester. Beyond Stourport, on *l*, near Bewdley, Spring Grove, S. Skey, Esq.

HEREFORD to STRATFORD ON AVON, by WORCESTER and ALCESTER.

To Lugg Bridge, *Herefordshire* - - -	—	2
Cross the river Lugg.		
l. to Bromyard 12 *m.*		
Shucknell - - - -	4	6
Newtown - - - -	2	8
Eggleton Bridge - -	1	9
Cross the Lodden river.		
Eggleton - - - -	$\frac{1}{4}$	$9\frac{1}{4}$
Five Bridges - - -	2	$11\frac{1}{4}$
Cross the Frome river.		
A little farther, l. to Bromyard $6\frac{3}{4}$ *m.; r. to Ledbury* $7\frac{1}{4}$.		
Turn on the *r*, and then on the *l.* to		
Fromes Hill - - -	$1\frac{3}{4}$	13
Ridgeway Cross - -	3	16
Stifford Bridge - - -	1	17
Cross Cradley brook.		
Leigh Sinton, *Worcestershire* - - - -	$3\frac{1}{2}$	$20\frac{1}{2}$
Bransford - - - -	2	$22\frac{1}{2}$
Bransford Bridge - -	$\frac{1}{2}$	23
Cross the Teme river.		
Rushwicks Green - -	$\frac{3}{4}$	$23\frac{3}{4}$
St. John's - - - -	$1\frac{3}{4}$	$25\frac{1}{2}$
r. to Upton 9 *m.; to Ledbury* $15\frac{3}{4}$. *Through St. John's, l. to Tenbury by Clifton* $20\frac{1}{2}$; *by Lyndridge* $21\frac{3}{4}$; *to Bewdley* 15.		
Cross the Severn river.		
* WORCESTER - -	1	$26\frac{1}{2}$
l. to Bewdley $13\frac{1}{2}$ *m.; to Kidderminster* 14; *to Droitwich* $6\frac{3}{4}$.		
Cross the Birmingham and Worcester canal.		
r. to Tewkesbury $15\frac{1}{4}$ *m.; a mile farther, r. to Pershore* 7.		
Spetchley - - - -	$2\frac{1}{2}$	29
A little farther, r. to Evesham $11\frac{1}{2}$ *m.*		
Upton Snodbury - -	3	32
Little Piddle - - -	$1\frac{1}{2}$	$33\frac{1}{2}$
Cross the Piddle river.		
Fliford - - - - -	$1\frac{1}{4}$	$34\frac{3}{4}$
l. to Droitwich $7\frac{1}{2}$ *m.*		
Radford - - - - -	$1\frac{1}{4}$	36
Stoney Moreton - -	$1\frac{1}{2}$	$37\frac{1}{2}$
Arrow, *Warwickshire* -	$3\frac{1}{2}$	41
* *ALCESTER* - -	1	42
* *STRATFORD ON AVON, p.* 127 - -	8	50

Fromes Hill. On *r*, R. C. Hopton, Esq.

Spetchley. T. Bartlett, Esq.

Stoney Moreton. Between Stoney Moreton and Arrow, on *r*, Ragley, Marquis of Hertford.

Another Road *from* HEREFORD *to* STRATFORD ON AVON.

* *To LEDBURY, Herefordshire, p.* 119 -	—	15¾
Lower Mitchel - - -	1½	17¼
¾ *m. farther, l. to Barton* 1¼ *m.; thence to Coldwall Green* ¾ *m.; thence to The Wytch, Worcestershire,* 2*; thence to Great Malvern* 1¾*: in all* 6½ *m. Or, forward to*		
Little Malvern, *Worcestershire* - - - -	3	20¼
r. to Upton 5½ *m.*		
Malvern Wells - - -	1½	21¾
* Great Malvern - -	2	23¾
Newlands Green - -	2	25¾
Powick - - - - - -	3½	29¼
r. to Upton 7 *m.*		
St. John's - - - - -	2	31¼
Cross the Severn river.		
* WORCESTER - -	1	32¼
* *STRATFORD ON AVON, Warwicksh. p.* 385 - - - - -	23½	55¾
OR,		
* *To BROMYARD, Herefordshire, p.* 384	—	14
* WORCESTER, *Worcestershire, p.* 117 -	14	28
* *STRATFORD ON AVON, Warwicksh. as in the adjoining column* - - - -	23½	51½

Ledbury. The road from Ledbury to Great Malvern over the Wytch, is not eligible for carriages in general, particularly those not accustomed to the country. But from the Wytch, which is a road cut through the Rock, on the summit of the Malvern, the view is grand, extensive, and beautiful beyond description. On a clear day, and with the naked eye, fifteen Counties in England and Wales, four Cities, and the Shores of the Irish Channel, besides innumerable Towns and Villages, and two beautiful Rivers, are clearly distinguishable.

Great Malvern. The Church, an ancient Priory belonging to Mr. Edward Foley, is adorned with some curious old Paintings on Glass.

Newlands Green. About a mile on *r*, at Maddersfield, Lord Beauchamp.

Powick. Wm. Russell, Esq.

St. John's. On *l*, R. Higgins, Esq.

HOLYWELL to TALY CAFFN FERRY, by Caerwys and Denbigh, (n. m.)

To CAERWYS, Flintshire - - - - - -	—	5
Maesmynnan - - -	1½	6½
Pont Ryffyth - - -	2¼	8¾
Cross the Clwydd river.		
* *DENBIGH, Denbighshire* - - - -	3¼	12
r. to St. Asaph 5¼ *m; l. to Mold* 12*; to Ruthen* 8.		
Henllan Street, *upper end* - - - - -	½	12½
Forward to Aberconway 19¼ *m.*		
l. to Groes - - - -	2½	15
Llydiartrhiwr' Cyfrwiau	1¾	16¾
Llansannan - - - -	3	19¾
Llangerniew - - -	4½	24¼
Topy Nedd - - - -	4¾	29
Taly Caffn Ferry - -	2¾	31¾

☞ *From Taly Caffn Ferry to Aberconway, across the Conway river, is* 4 *miles* 1 *furlong.*

Maesmynnan. Sir Thos. Mostyn, Bart.

Pont Ryffyth. On *r*, Pont Ryffyth Hall, Sir Edward Lloyd, Bart.; on *l*, Llewenny Hall, Lord Kirkwall.

HORSHAM to HASTINGS, by CUCKFIELD, MARESFIELD, HEATHFIELD, and BATTLE, (N. M.)

From the Sessions House to		
Birchen Bridge, *Sussex*	—	1½
Monks Gate, T. G. -	1½	3
Direction Post - - -	1¼	4¼
l. to Plummers Plain, St. Leonard's Forest	1	5¼
☞ Between Monks Gate and the Direction Post, a Summer Road turns off on *l.* to Plummers Plain, which saves near ¾ m.		
Truggets Hatch - -	1¾	7
l. to Horsham, over the Forest, 5 m.		
Hand Cross - - -	1	8
l. to Crawley 4½ m.; r. to		
Slough Green, T. G. -	3	11
* *CUCKFIELD* - -	1¾	12¾
Forward to Brighthelmstone 14½ m.; l. to		
Butlers Green - - -	1¼	14
Wigperry, T. G. - -	¼	14¼
l. to Lindfield 1½ m.; r. to		
Haywards Heath - -	½	14¾
l. to Lindfield 2 m.; r. to Brighthelmstone 13½; forward to		
Skeynes Hill - - -	2½	17¼
Pelling Bridge - - -	1	18¼
Chailey Common, *King's Head* - -	1½	19¾
l. to East Grinstead 12½ m.; r. to Lewes 7¾; forward to		
Newick Green, T. G. -	2	21¾
Gold Bridge - - -	½	22¼
Cross the Ouse navigation.		
Pilt Down - - - -	1	23¼
l. to Fletching 1 m.; r. to Uckfield by Short Bridge 2¾. Horsham to		
* Uckfield 26 *m.*		
Bats Hill, T. G. - -	¾	24
* Maresfield, *Cross* -	1	25
l. to East Grinstead 11 m.; to Tunbridge Wells by Groombridge 13; r. thro' Maresfield to		
The Mill Pond - - -	½	25½

☞ *The road from Heathfield Tower Hill to Battle, by Dallington, is not turnpike, and in the Winter Season is almost impassable for Carriages; the best road, after a continuance of wet weather, is round by Hurst Green, as in the right hand column of the following page.*

Horsham is a Borough, and has a market on Saturdays. It is noted for fine Poultry, great quantities of which are sent to London. Here is the County Gaol, and here the Spring Assizes are held. Horsham is supposed to have derived its name from Horsa, the brother of Hengist, the Saxon. A mile and a half beyond Horsham, on *l*, Lord Garlies.

Monks Gate. Beyond, on *r*, Porter's Lodge of John Aldridge, Esq.

Hand Cross. About two miles beyond, on *l*, Bridge House, T. Grainger, Esq.

Cuckfield is a small Market Town.

Butlers Green. Warden Sergison, Esq.

Chailey Common. About a mile on *r*, Hook Place, Sir H. Poole.

Newick. On *l*, Sheffield Park, Lord Sheffield; on *r*, Newick Park, — Powell, Esq.

Pilt Down. Rev. G. Woodward.

Maresfield Cross. On *l*, Maresfield Park, J. Newnham, Esq.

Forward to Uckfield $1\frac{1}{4}$ *m.; thence to Lewes* $8\frac{1}{2}$ *; l. to*		
Cooper's Green, *Buxtead*	$\frac{1}{2}$	26
r. to Lewes $9\frac{3}{4}$ *m.; l. to Tunbridge Wells* 13.		
Buxtead Bridge, T. G. -	1	27
The Five Chimneys House	$1\frac{3}{4}$	$28\frac{3}{4}$
Hadlow Down - - -	1	$29\frac{3}{4}$
Croust Corner, *Direction Post* - - - -	$1\frac{1}{4}$	31
l. to Mayfield $3\frac{1}{4}$ *m.; and to Tunbridge Wells* $11\frac{3}{4}$ *; r. to*		
Gate House - - -	1	32
r. to Lewes $12\frac{1}{2}$ *m.; l. to*		
Cross in Hand, T. G. -	$\frac{3}{4}$	$32\frac{3}{4}$
About $\frac{1}{2}$ *m. farther, r. to Horsebridge* $6\frac{1}{2}$ *m.; and thence to East Bourne* $8\frac{1}{2}$. *See p.* 17.		
Heathfield Tower Hill	$1\frac{3}{4}$	$34\frac{1}{2}$
Half Moon Inn - -	$\frac{1}{4}$	$34\frac{3}{4}$
A little farther, forward to Burwash $5\frac{3}{4}$ *m.; r. to*		
Heathfield Park, *Sunk Fence opposite to the House* - - - -	$\frac{3}{4}$	$35\frac{1}{2}$
A little farther, r. to Heathfield Church $\frac{1}{2}$ *m.; l. to*		
Cade Street, *Cade's Pedestal* - - - -	$\frac{1}{2}$	36
The Chapel - - -	$\frac{1}{2}$	$36\frac{1}{2}$
r. to Warbleton, Rushlake Green $1\frac{1}{2}$ *m.; forward to*		
Punnets Town - - -	$\frac{3}{4}$	$37\frac{1}{4}$
Direction Post - - -	$\frac{3}{4}$	38
Forward to Hoods Corner, Bridle Road 2 *m.; r. to*		
Dallington, *Church* -	$2\frac{1}{4}$	$40\frac{1}{4}$
Hoods Corner - - -	$\frac{1}{2}$	$40\frac{3}{4}$
l. to Rose Hill, Brightling, $1\frac{3}{4}$ *m.; r. to Ashburnham* 4 *; to Pevensea* 10.		
Darvel Hole - - -	2	$42\frac{3}{4}$
Netherfield Gun - -	$\frac{3}{4}$	$43\frac{1}{2}$
Netherfield Toll - -	$\frac{3}{4}$	$44\frac{1}{4}$
Lord Ashburnham's private Road - - -	$\frac{3}{4}$	45
This road extends 6 *m.; r. to the House; l. to the Tunbridge road, near Vine Hall,* 3 *m.*		
* *BATTLE* - - -	$1\frac{3}{4}$	$46\frac{3}{4}$
l. to Robertsbridge $5\frac{3}{4}$ *m.; thence to London* $50\frac{1}{4}$. *See p.* 12.		
Battle, T. G. - - - -	$\frac{1}{2}$	$47\frac{1}{4}$
r. to Lewes 24 *m.; forward to*		
Crowhurst Park - -	$1\frac{1}{2}$	$48\frac{3}{4}$
Beauport - - - -	1	$49\frac{3}{4}$
Ore - - - - - - -	$2\frac{1}{2}$	$52\frac{1}{4}$
About $\frac{1}{2}$ *m. farther, l. to Rye* $10\frac{1}{4}$ *m. See the road from Margate to Brighthelmstone.*		
Turnpike Gate - - -	$1\frac{1}{4}$	$53\frac{1}{2}$
**HASTINGS, Swan Inn*	1	$54\frac{1}{2}$
OR,		
To Heathfied Tower Hill, *Sussex, as in the adjoining column*	—	$34\frac{1}{2}$
Hurst Green, T. G. *p.* 325 - - - - -	10	$44\frac{1}{2}$
* *BATTLE, as p.* 14 -	$8\frac{1}{4}$	$52\frac{3}{4}$
Battle, T. G. - - - -	$\frac{1}{2}$	$53\frac{1}{4}$
**HASTINGS, as above*	$7\frac{1}{4}$	$60\frac{1}{2}$

Cooper's Green. Half a mile beyond, the Hog House, close to the right of the road, built in 1581; and just beyond, on *l*, the Parsonage, Rev. Mr. D'Oyley.

Buxtead. Cecil Jenkinson, Esq.

Gate House. J. A. Dalrymple, Esq.

Cross in Hand. About two miles beyond, a fine view over Heathfield Park, F. Newbery, Esq. See p. 17.

Cade Street. The Pedestal erected near the spot where the notorious rebel, Jack Cade, was killed; with a suitable inscription. See p. 325.

Hoods Corner. Beyond, on *l*, Rose Hill Park, J. Fuller, Esq., M. P. for the county; and on *r*, Ashburnham House and Park, Earl of Ashburnham. See p. 14.

Netherfield Toll. On *l*, at a distance, Court Lodge, — Nicholls, Esq. All this country, from Cross in Hand, abounds with grand and interesting Prospects, and in the Summer season, when the roads are good, will amply repay the Traveller of taste, for including it in his route.

Crowhurst Park. J. C. Pelham, Esq.

Beauport. Sir Jas. Bland Burgess, Bart.

HORSHAM to HASTINGS, by Cuckfield, Uckfield, Heathfield, and Battle, (N. M.)

To Pilt Down, *Sussex, p.* 387 - - - -	—	23¼
l. to Fletching 1 *m.; forward to Cross in Hand,* T. G. *by Maresfield* 9½ *m.; r. to*		
Short Bridge - - -	1	24¼
The Rocks - - - -	1¼	25½
* Uckfield - - - -	½	26
l. to Maresfield 1¾ *m.; forward to Lewes* 8½*; and a little beyond the Bridge, turn on l. to*		
Bird in Eye Stream -	½	26½
Cross Road - - - -	1	27½
r. to Frantfield Church ½ *m.; forward to*		
Hundred Pound - -	1¼	28¾
Black Boys Common -	¾	29½
Wheelers Shop, T. G. -	½	30
r. to Lewes 10 *m.; l. to*		
Direction Post - - -	1½	31½
l. to Mayfield 5½ *m.; to Tunbridge Wells* 14 *m.; r. to*		
Cross in Hand, T. G. -	¾	32¼
* *HASTINGS, as p.* 388 - - - - - -	21¾	54

HORSHAM to RYE, (N. M.)

To Heathfield Tower Hill, *Sussex, p.* 388	—	34½
Hurst Green, T. G., *p.* 325 - - - - - -	10	44½
* Hawkhurst, *Kent, p.* 325 - - - - - -	2¾	47¼
Highgate - - - -	¾	48
* *RYE, Sussex, p.* 11	15½	63½
OR,		
To Heathfield Tower Hill, *Sussex, p.* 388	—	34½
Hurst Green, T. G., *p.* 325 - - - - - -	10	44½
* *RYE, by Silver Hill, p.* 11 - - - - - -	17¼	61¾
OR,		
To Heathfield Tower Hill, *Sussex, p.* 388	—	34½
Hurst Green, T. G., *p.* 325 - - - - - -	10	44½
* *RYE, by Vine Hall, p.* 12 - - - - - -	16¾	61¼

HOUNSLOW to BRIGHTHELMSTONE, by Kingston, Ewell, and Ryegate.

To Worton, *Middlesex*	—	½
Queen's Bridge - -	1	1½
Twickenham - - -	1¼	2¾
l. to Brentford by Isleworth 3¼ *m.; to Richmond* 2.		
Teddington, *entrance of r. through Bushy Park to Hampton Court* 2¼ *m.*	1¼	4
Hampton Wick - -	1½	5½
Cross the river Thames and enter Surrey.		
* *KINGSTON, Surrey l. to Putney* 5¾ *m.; to Wandsworth* 6*; r. to Guildford* 17½*: See p.* 19*; thence to Brighthelmstone* 41¼ *m. See p.* 382.	¼	5¾

Worton. Between Worton and the Queen's Bridge, on *r*, at Whitton, Whitton Park, Col. W. Campbell; and Whitton House, Geo. Gostling, Esq.

Twickenham. On *l*, Twickenham Park, Lord Fred. Cavendish; and Marble Hall, ——.

Teddington. Near, on *r*, Strawberry Hill, Hon. Mrs. Damer. Beyond Teddington, in Bushy Park, His Royal Highness the Duke of Clarence.

Tolworth - - - -	2½	8¼
Tolworth Court - -	1	9¼
* *EWELL* - - - -	2	11¼
l. to London by Morden 13 *m.; to Croydon by Sutton* 7¾; *r. to Guildford* 17¾.		
Borough Street - - -	3¼	14½
Banstead Common -	¼	14¾
Tadworth, T. G - -	½	15¼
l. to London 16 *m.*		
* *RYEGATE, as p.* 30	5	20¼
* *BRIGHTHELM-STONE, Sussex, p.* 30 - - - - - -	33	53¼

Ewell. Beyond, on *l*, Nork House, Lord Arden.

Borough Street. C. Buckle, Esq.

Tadworth, T. G. On *r*, near the 16th Mile-stone from London, Tadworth Court, — Hudson, Esq.

For the rest of the Seats on this road, see p. 30.

IPSWICH to SUDBURY, by HADLEIGH.

Cross the Orwell river, and turn on *r.* to		
Chauntry, *Suffolk* - -	—	1½
Sproughton - - - -	½	2
Hintlesham - - - -	3	5
* *HADLEIGH* - -	3¾	8¾
Cross the Brit river.		
Kersey - - - - -	1½	10¼
Lindsey - - - - -	2¼	12½
Edwardston Priory -	2½	15
Great Waldingfield -	2¼	17¼
Chilton Park - - -	2¼	19½
* *SUDBURY* - - -	2	21½

Chauntry. Chas. Streynsom Collinson, Esq.

Sproughton. John Ford, Esq.

Hindlesham. On *r*, R. S. Lloyd, Esq.

Hadleigh. About two miles on *r*, in the road to Bildeston, Semer Lodge, G. Archer, Esq.; and about the same distance on *l*, at Layham, in the road to Stratford, T. S. Gooch, Esq.

Kersey. On *l*, Sampson's Hall, Miss Thoroughgood.

Chilton Park. J. Addison, Esq.

KENDAL to DALTON.

To Crossthwaite, *Westmoreland* - - - -	—	5
Bowland Bridge - -	2	7
Cross the Winter river, and enter Lancashire.		
Within a mile of Newby Bridge, l. to Cartmel 4½ *m.*		
* Newby Bridge, *Lancashire* - - - -	4¼	11¼
Cross the Leven river.		
A mile further, r. to Hawkshead 7 *m.; l. to*		
Booth - - - - - -	3	14¼
Penny Bridge - - -	2¼	16½
Cross the Crake river.		
* *ULVERSTON* - -	3	19½
Linnal - - - - - -	2½	22
DALTON - - - -	1½	23½

Newby Bridge. About a mile before, on *l*, Fell Foot, J. Dixon, Esq.

Ulverston. Near, Furness Abbey; see p. 209.

KESWICK to ALNWICK, by PENRITH, ALDSTONE, HEXHAM, and ROTHBURY, with Branches to HALTWHISTLE, BELLINGHAM, MORPETH, and WOOLER.

To Trelkeld, *Cumberl.*	—	$4\frac{1}{4}$
Penruddock - - -	$7\frac{1}{4}$	$11\frac{1}{2}$
Stainton - - - -	$3\frac{1}{2}$	15
* *PENRITH* - - -	$2\frac{1}{2}$	$17\frac{1}{2}$
l. to Cockermouth 29 *m.; to Wigton* 21*; to Carlisle* 18*; to Kendal* 26*; to Appleby* $13\frac{3}{4}$.		
ALDSTONE, as p. 211	$18\frac{3}{4}$	$36\frac{1}{4}$
r. to Bernard Castle $24\frac{1}{2}$ *m.; to Wolsingham* $26\frac{1}{4}$*; l. to Haltwhistle* $12\frac{1}{2}$*; p.* 211 *and* 212. *Keswick to*		
HALTWHISTLE, Northumberland, $48\frac{3}{4}$ *m.*		
Green Gate, *Northumb.*	6	$42\frac{1}{4}$
Near Catten, r. to Allendale $\frac{1}{2}$ *m.*		
Cross Allen river.		
Catten - - - - - -	$5\frac{1}{2}$	$47\frac{3}{4}$
Scotland - - - - - -	$5\frac{1}{2}$	$53\frac{1}{4}$
$\frac{1}{2}$ *m. farther, l. to Carlisle* $33\frac{1}{2}$ *m.; turn on r. to*		
* *HEXHAM* - - -	3	$56\frac{1}{4}$
r. to Newcastle $20\frac{1}{2}$ *m.*		
Cross the South Tyne river.		
Wall - - - - - - -	$3\frac{1}{2}$	$59\frac{3}{4}$
Pict's Wall - - - -	$\frac{1}{2}$	$60\frac{1}{4}$
Cross the Military Highway.		
r. to Newcastle 35 *m.; l. to Carlisle* 21 *m.*		
Chollerton - - - -	1	$61\frac{1}{4}$
l. to Bellingham $9\frac{3}{4}$ *m. See p.* 222. *Keswick to*		
BELLINGHAM 71 *m.*		
Within $\frac{1}{2}$ *m. of Collett, l. along Watling Street to Jedburgh* $38\frac{3}{4}$ *m.; r. to Witton le Wear* $31\frac{1}{4}$.		
Collett - - - - - -	3	$64\frac{1}{4}$
Thrivewell - - - -	5	$69\frac{1}{4}$
Kirk Harle - - - -	$1\frac{1}{4}$	$70\frac{1}{2}$
Camboe - - - - - -	$3\frac{3}{4}$	$74\frac{1}{4}$
r. to Newcastle 21 *m.; l. to Jedburgh* $37\frac{1}{4}$. *A mile farther, r. to Morpeth* 11. *Keswick to*		
* *MORPETH* $86\frac{1}{4}$ *m.*		
l. to Division of the Road	$3\frac{1}{2}$	$77\frac{3}{4}$
Roadley Shield - - -	1	$78\frac{3}{4}$
Coldrife - - - - - -	$2\frac{1}{2}$	$81\frac{1}{4}$
Near Rothbury, cross the Coquet river.		
ROTHBURY, or ROWBURY - -	5	$86\frac{1}{4}$
Rimside Moor, *Guide Post*	4	$90\frac{1}{4}$
r. to Rimside House $\frac{1}{2}$ *m.; thence to Morpeth* $14\frac{1}{2}$*; l. to Whittingham* 4*; thence to Wooler* $12\frac{1}{2}$. *See p.* 226. *Keswick to*		
WOOLER $106\frac{3}{4}$ *m.*		
Lemington Hall - -	$3\frac{1}{2}$	$93\frac{3}{4}$
* *ALNWICK* - - -	$4\frac{1}{2}$	$98\frac{1}{4}$

Penruddock. On *l*, Graystock Castle and Park, Duke of Norfolk; on *r*, Hutton St. John, — Huddleston, Esq.

Penrith. Within a mile, on *r*, Skirsgill Hall, John De Whelpdale, Esq.

Green Gate. Between Green Gate and Catten, on *l*, Whitefield Hall, —.

Hexham. The Abbey, Col. Thomas Richard Beaumont.

Chollerton. On *l*, near Simonburn, Nunwick, James Allgood, Esq.; and farther to the *l*, Chipchase Castle, — Reed, Esq. Beyond Chollerton, on *l*, Swinburn Castle, R. Riddell, Esq.

Collett. On *r*, Hallington Hall, C. Soulsey, Esq. Between Collett and Thrivewell, on *r*, Bavington Hall, Sir G. Shafto, Bart.

Thrivewell. Beyond, on *r*, Capheaton, Castle, Sir J. Swinburn, Bart.

Kirk Harle. Sir Wm. Loraine, Bart.; and on *l*, at Little Harle, Right Hon. Lord C. Aynsley.

Camboe. A mile and a half before, on *l*, Wallington, Sir John Trevelyan, Batt.

Division of the Road. On *r*, Roadley Castle.

Rimside Moor. Crossing Rimside Moor, you have a view of the Tower at Alnwick. Rimside House, an Inn, lies half a mile on *r.* of the Guide Post; and the Castle Inn, at Whittingham, four miles to the *l.* The Castle is the best Inn, and supplies Post Horses, which Rimside House does not.

Alnwick. The Castle, Duke of Northumberland.

KIDDERMINSTER to LEOMINSTER, by Bewdley, and Tenbury.

* *To BEWDLEY, Worcestersh. p.* 128	—	3	
Mopson's Cross - -	$2\frac{1}{2}$	$5\frac{1}{2}$	
$\frac{1}{2}$ m. farther, r. to Cleobury Mortimer 5 m.; l. to			
Clows Top - - - - -	$2\frac{1}{2}$	8	
Mamble - - - - - -	2	10	
Newnham - - - - -	$3\frac{1}{2}$	$13\frac{1}{2}$	
l. to Worcester $18\frac{1}{4}$ m.			
Near Tenbury, r. to Ludlow $8\frac{1}{2}$ m.			
Cross the Teme river.			
* *TENBURY* - - -	$3\frac{1}{2}$	17	
* *LEOMINSTER, Herefordshire, p.* 321 -	11	28	
OR,			
To Stourport, *Worcestershire* - - - -	—	4	
r. to Bewdley 3 m.; l. to Worcester 11.			
Cross the Severn river.			
About $1\frac{1}{2}$ m. farther, r. to Bewdley $3\frac{1}{4}$ m.; l. to Worcester 11.			
Dunley - - - - - -	$2\frac{1}{4}$	$6\frac{1}{4}$	
* Hundred House Inn	$3\frac{1}{2}$	$9\frac{3}{4}$	
l. to Worcester 11 m.; forward to Stanford Bridge $2\frac{1}{2}$; thence to the end of Stanford Park $2\frac{1}{4}$; thence to Tenbury $7\frac{1}{2}$: in all, from Kidderminster to Tenbury 22 m.			
r. to * *TENBURY, as p.* 137 - - - -	$10\frac{3}{4}$	$20\frac{1}{2}$	
* *LEOMINSTER, Herefordshire, p.* 321 -	11	$31\frac{1}{2}$	

Bewdley. Near, on *l*, Spring Grove, S. Skey, Esq.; and Sandbourn, John Soley, Esq.

Mamble. Before, on *l*, Soddington, Sir Walter Blount, Bart.

Newnham. On *l*, Newnham Court, late — Rock, Esq.

Stourport. Between Kidderminster and Stourport, on *l*, Hartlebury Park, Bishop of Worcester. Beyond Stourport, on *r*, Areley Hall, John Zachary, Esq.

Hundred House Inn. Near, on *r*, Abberley Lodge, Henry Bromley, Esq. On *l.* of Hundred House Inn, Whitley Court, Lord Foley.

LEATHERHEAD to COBHAM.

To Stoke - - - - -	—	$3\frac{1}{2}$	
Beyond, on r, a road falls into the Portsmouth road, between the 18th and 19th mile-stone from London. See p 19. *l. to*			
Church Cobham - -	$1\frac{3}{4}$	$5\frac{1}{4}$	
* Cobham, *George Inn*	$\frac{3}{4}$	6	

Leatherhead. Beyond, on *l*, Randall Park, Sir John Coghill, Bart.

Church Cobham. Cobham Park, Alderman Combe. Near Cobham, Pains Hill, Earl of Carhampton.

LEEDS to SELBY.

To Black Bank, *Yorkshire* - - - - - -	—	1	
l. to Tadcaster $11\frac{1}{4}$ m.			
Halton - - - - - -	$2\frac{1}{4}$	$3\frac{1}{4}$	
Whitchurch - - -	1	$4\frac{1}{4}$	
Near West Garforth, r. to Wakefield 9 m.			
West Garforth - - -	$2\frac{1}{4}$	$6\frac{1}{2}$	

Whitchurch. On *l*, Temple Newsham, Viscountess Irvine.

West Garforth. On *l*, Barrowby, C. Smith, Esq. Beyond West Garforth, on *r*, at Kippax, — Medhurst, Esq.; and Kippax Park, Mrs. Bland.

Peckfield Common, *Boot and Shoe Inn* -	$3\frac{1}{2}$	10
l. to Wetherby $11\frac{3}{4}$ *m.*		
Turn to the *r*, and a mile farther, leave the Ferry-bridge road, and turn on the *l.* to		
The Tadcaster Road -	$2\frac{3}{4}$	$12\frac{3}{4}$
r. to Ferrybridge $3\frac{1}{2}$ *m.; l. to Tadcaster* $9\frac{1}{2}$ *; forward to*		
Monck Fryston - -	1	$13\frac{3}{4}$
Hambleton - - - -	$3\frac{1}{4}$	17
Thorpe Willaby - -	$1\frac{1}{2}$	$18\frac{1}{2}$
* *SELBY* - - - -	$2\frac{1}{4}$	$20\frac{3}{4}$

Peckfield Common. Beyond, on *r*, after you turn into the Great North Road, Ledston Hall and Park, an ancient seat of the Earl of Huntingdon, now William Smythson, Esq. The Lodge in the Park commands a very extensive prospect.

Selby. An Abbey built by William the Conqueror. See page 218.

LINCOLN to WAINFLEET, by WRAGBY, HORNCASTLE, and SPILSBY.

* *To WRAGBY, Lincolnshire, p.* 243 -	—	$10\frac{1}{2}$
l. to Market Raisin $11\frac{3}{4}$ *m.*		
Langton - - - -	2	$12\frac{1}{2}$
Midge Inn - - - -	$\frac{3}{4}$	$13\frac{1}{4}$
Bamburgh - - - -	$3\frac{1}{4}$	$16\frac{1}{2}$
Edlington Bar - - -	2	$18\frac{1}{2}$
* *HORNCASTLE* -	2	$20\frac{1}{2}$
r. to Tattershall $8\frac{1}{2}$ *m.; l. to Louth* $13\frac{1}{2}$.		
BOLINGBROKE -	7	$27\frac{1}{2}$
* *SPILSBY* - - -	3	$30\frac{1}{2}$
r. to Boston 17 *m.; l. to Louth* $14\frac{1}{2}$.		
Great Steeping - - -	3	$33\frac{1}{2}$
Bradcroft - - - -	2	$35\frac{1}{2}$
Croft - - - - -	2	$37\frac{1}{2}$
WAINFLEET - - -	$1\frac{1}{2}$	39

Midge Inn. On *l*, at Panton, Panton House, Edmund Turnor, Esq. About two miles to the *r*, between Midge Inn and Bamburgh, Gautby, Robert Vyner, Esq.

Edlington Bar. On *r*, at Edlington, John Short, Esq.

Horncastle. On *r*, Scrivelsby Hall, an ancient seat, Lewis Dymoke, Esq.

Bolingbroke is a very ancient town: it was the birth-place of King Henry IV, thence surnamed Henry of Bolingbroke.

Great Steeping. On *l*, Gunby Hall, W. B. Massingberd, Esq.

LIVERPOOL to HULL, by PRESCOT, WARRINGTON, MANCHESTER, ROCHDALE, HALIFAX, BRADFORD, LEEDS, TADCASTER, YORK, MARKET WEIGHTON, and BEVERLEY, MAIL COACH ROAD.

* *To WARRINGTON, p.* 163 - - - -	—	$17\frac{3}{4}$
* *MANCHESTER, p.* 353 - - - - - -	$18\frac{1}{2}$	$36\frac{1}{4}$
* *ROCHDALE, p* 206	$12\frac{1}{2}$	$48\frac{3}{4}$
Stubley - - - - -	2	$50\frac{3}{4}$
A little farther, l. to Burnley 16 *m.*		
r. to Littleborough -	$1\frac{1}{4}$	52

Rochdale. Between Rochdale and Stubley, on *l*, J. Hamer, Esq.; on *r*, Belfield, Richard Townley, Esq.

Littleborough. On *l*, William Newell, Esq.; and a little farther, on *l*, Pike House, Robert Beswick, Esq.

Cross the Rochdale canal, and pass over the Blackstone Edge Mountain to		
Baitings, *Yorkshire* -	4¾	56¾
Ripponden - - - -	2¾	59½
☞ *Here you may turn on r. and leave Halifax and Bradford on l, viz. to Greetland 3 m.; Ealand 1¼; Rastwick 1¾; Clifton 1½; Gomersall 4; Birstall 1; Leeds, as p. 355, 7: in all 19½ m., instead of 24 m., as below. Liverpool to*		
* *LEEDS 79 m.*		
Triangle Inn - - -	1½	61
Sowerby Bridge - -	1½	62½
Cross the Calder river.		
King's Cross - - -	1½	64
l. to Burnley 20½ m.		
* *HALIFAX* - - -	1¼	65¼
* *BRADFORD, p.* 349	8½	73¾
Staningley - - - -	3¾	77½
Near Kirkstall Bridge, cross the Leeds and Liverpool canal.		
Kirkstall Bridge - -	3	80½
Cross the Aire river.		
Burley - - - - -	1¼	81¾
* *LEEDS* - - - -	1¾	83½
* *TADCASTER, p.* 355 - - - - -	14¼	97¾
* YORK, *p.* 228 & 229	9	106¾
* *HULL, p.* 236 & 237	37¼	144

Sowerby Bridge. Near, on *l*, Thorpe, J. Priestly, Esq.

King's Cross. On *l*, Willow Hall, — Dyson, Esq.; on *r*, Pyenest, J. Edwards, Esq.

LIVERPOOL to HULL, by PRESCOT, WARRINGTON, MANCHESTER, HUDDERSFIELD, WAKEFIELD, PONTEFRACT, SNAITH, and HOWDEN; OR, by MANCHESTER, HUDDERSFIELD, LEEDS, and YORK.

* *To WARRINGTON, Lancashire, p.* 163 -	—	17¾
* *MANCHESTER, p.* 353 - - - - -	18½	36¼
* *HUDDERSFIELD, Yorkshire, p.* 354 -	25	61¼
* *WAKEFIELD, p.* 380 *and* 379 - - -	13½	74¾
* *PONTEFRACT, p.* 379 - - - - -	9¼	84
The Great North Road *l. to Ferrybridge 1¼ m.; r. to Doncaster 14.*	1½	85½
Knottingley, *end of* -	1½	87
Kellingley - - - -	1	88
Kellington Mill - -	1¾	89¾
Hud Green - - - -	1¼	91
Little Heck - - - -	2¾	93¾
* *SNAITH* - - - -	2¾	96½
Cross the river Don at		
Turnbridge - - - -	1½	98
Rocliffe - - - - -	1¼	99¼

Wakefield is seated on the Calder river over which there is an ancient Stone Bridge; and on this Edward IV. erected a Chapel in remembrance of those who lost their lives in the battle near this place, in 1460. Wakefield has a considerable trade in White Cloths and Tammies, and is inhabited by several gentlemen of fortune and opulent merchants.

Pontefract is situated on a rich soil, and is noted for its Nursery Grounds and Liquorice Plantations. Its Castle, now in ruins, has been the scene of various tragical events in the English history, particularly of the murder of the unfortunate Richard II. It is governed by a Mayor, and sends two Members to Parliament.

Knottingley produces great quantities of Lime of a superior quality.

Turnbridge. On *r*, Cowick Hall, Lord Viscount Downe.

Rocliffe. M. Boynton, Esq.

Armin - - - - - -	3¼	102½
* Booth Ferry - - -	1½	104
Cross the river Ouse.		
* *HOWDEN* - - -	1¾	105¾
Belby - - - - - -	1½	107¼
East Linton - - - -	2¼	109½
Gilberdike - - - -	1¾	111¼
Newport - - - -	1½	112¾
* North Cave - - -	3	115¾
* South Cave, *Church*	2	117¾
Riplingham, T. G. - -	3½	121¼
Kirk Ella, *Church* - -	3¾	125
Beyond Kirk Ella, l. to Beverley 7 m.		
Anlaby - - - - - -	1	126
r. to Hessle 1¾ m.		
* *HULL*, M. H. - -	4¼	130¼

OR,

* *To HUDDERSFIELD, Yorkshire, p. 394* - - - -	—	61¼
* *LEEDS, p. 354 & 355*	15½	76¾
* *TADCASTER, p. 355* - - - - - -	14¼	91
* YORK, *p. 228 & 229*	9	100
* *HULL, p. 236 & 237*	37¼	137¼

North Cave. Sir G. M. Metham. Beyond North Cave, on *l*, at Hotham, Robert Burton, Esq.

South Cave. Cave Castle, Henry B. Barnard, Esq.

Kirk Ella. Before, on *r*, at West Ella, Rev. Richard Sykes.

Anlaby. Beyond, at Hessle, Hessle Wood, J. R. Pease, Esq.

LIVERPOOL to HULL, by PRESTON, CLITHEROE, SKIPTON, HARROWGATE, KNARESBOROUGH, YORK, and BEVERLEY.

* *To PRESTON, Lancashire, p. 166* - -	—	31½
Walton le Dale - -	1¾	33¼
r. to Chorley 7½ m.; a little farther, r. to Blackburn 9.		
Samlesbury - - - -	3¾	37
Mellor - - - - - -	3¼	40¼
Barker Lane - - -	1¼	41½
r. to Blackburn 2½ m.		
Division of the Road -	2½	44
r. to Blackburn.		
Billington - - - -	1¾	45¾
Cross the Ribble river.		
Whalley - - - - - -	1½	47¼
* *CLITHEROE* - -	4½	51¾
* *SKIPTON, York. p. 205*	18½	70¼
r. to Keighley 10 m.; to Bradford 20¼; to Halifax 22; to Otley 15; l. to Settle 16.		
* Bolton Bridge, *Devonshire Arms* - -	5½	75¾
Cross the Wharfe river.		
Hazlewood - - - -	1	76¾
Summerscales - - -	½	77¼
Blubberhouses - - -	4	81¼
Along the Watling Street to		

Preston is seated on the river Ribble, over which there is a handsome Stone Bridge. It has a large Market Place, and is governed by a Mayor. Here is a Court of Chancery, and other Offices of Justice, for the County-Palatine of Lancaster. Here the rebels in 1715 were defeated, and all made prisoners.

Clitheroe is a Borough and Market Town seated near the Pendle Hill and the Ribble river. Here are the remains of an ancient Castle.

Skipton. The Castle, Earl of Thanet. Skipton is a handsome Town seated among hills, near the river Aire. It is almost hid among precipices, in the rocky part of the county of Yorkshire, called Craven. Here is a valuable Parochial Library, given by Silvester Petit.

Bolton Bridge. On *l*, the Ruins of Bolton Abbey, with its picturesque and romantic scenery. To the north of it, Strid, Bardin Tower, Bolton Park, &c Duke of Devonshire.

Kettlesing - - - -	4	85¼
Division of the Road -	3	88¼
r. to Otley 9 m.; l. to Ripley 3. Liverpool to		
* *RIPLEY* 91¼ *m.*		
* High Harrowgate -	3	91¼
Cross the river Nidd.		
**KNARESBOROUGH*	2	93¼
r. to Wetherby 8 m.; l. to Boroughbridge 7.		
Flaxby - - - - -	3	96¼
A little farther, cross the Great North Road.		
r. to Wetherby 6¾ m.; l. to Boroughbridge 5¼.		
Allerton Mauleverer -	1½	97¾
* Green Hammerton -	3½	101¼
l. to Boroughbridge 7 m.		
Skip Bridge - - -	1½	102¾
Cross the river Nidd.		
Holdgate - - - -	7	109¾
* YORK - - - -	1½	111¼
* *HULL, p.* 236 & 237	37¼	148½

Knaresborough. Near the Bridge over the Nidd, Sir John Coghill, Bart.; and half a mile farther, Sir Thomas Slingsby, Bart.

Allerton Mauleverer. On *l*, Thornville Royal, Lord Stourton.

Green Hammerton. On *l*, R. Darvall, Esq.; on *r*, at Kirk Hammerton, — Thompson, Esq.

LIVERPOOL to ROCHDALE, by PRESCOT, WIGAN, BOLTON, and BURY, continued to HALIFAX.

* *To PRESCOT, Lancashire, p.* 163 - -	—	8
r. to Manchester 28¼ *m.*		
* St. Hellen - - -	3¾	11¾
Cross the Sankey navigation.		
Black Brook - - -	2	13¾
Ashton Cross - - -	2	15¾
Ashton - - - - - -	1½	17¼
r. to Warrington 7½ *m.*		
Goose Green - - -	2½	19¾
Liverpool Canal - -	1½	21¼
* *WIGAN* - - - -	¾	22
l. to Chorley 8 m.; and to Preston by Standish 16¾.		
Hindley - - - - -	2	24
West Houghton - -	2½	26½
Over Hulton - - -	1¾	28¼
l. to Chorley 10 m.		
* Middle Hulton - -	1¼	29½
r. to Manchester 11 m.; to Newton 10.		
* *BOLTON* - - -	3	32½
r. to Manchester 11½ *m.; l. to Chorley 11.*		
Cockley - - - - -	2½	35
Starling - - - - -	1½	36½
Cross the canal and the Irwell river to		
* *BURY* - - - -	1¾	38¼
l. to Haslingdon 9 m.; r. to Manchester 9.		

Prescot. Four miles to the *r*, Woolton Hall, Nicholas Ashton, Esq.; on *l*. of Prescot, Knowsley Park, Earl of Derby. About two miles beyond Prescot, on *l*, at Eccleston, Eccleston Hall, B. T. Eccleston, Esq.

St. Hellen. On *r*, Ravenhead, J. Fraser, Esq.

Black Brook. On *l*, James Orrell, Esq. Beyond Black Brook, on *l*, Garswood Hall, Sir Robert Gerrard, Bart.

Ashton Cross. Beyond, on *r*, New Hall, Dowager Lady Gerrard.

Goose Green. On *r*, Hawkley, Bryan Moiyneux, Esq.; on *l*, Worseley Hall, — Worseley, Esq.

Liverpool Canal. Near, on *l*, Winstanley Hall, Meyrick Bankes, Esq.; and Beech Hill, R. Thicknesse, Esq.

Wigan. Beyond, on *l*, Ince Hall, — Holt, Esq.

Over Hulton. Hulton Hall, Wm. Hulton, Esq.

Bolton. About a mile and a half beyond, on *r*, J. Bradshaw, Esq.; on *l*, — Parker, Esq.

Bury. On *l*, Chamber Hall, Sir Robert Peele, Bart.

Heywood - - - - -	$3\frac{3}{4}$	42
Marland - - - - -	$1\frac{1}{2}$	$43\frac{1}{2}$
* *ROCHDALE* - -	2	$45\frac{1}{2}$
* *HALIFAX, Yorksh. p. 393 and 394* - -	$16\frac{1}{2}$	62

☞ *This road may be continued to Bradford, Leeds, York, &c. as at p. 394.*

Heywood. On *l*, Heywood Hall, — Starkie, Esq. Between Heywood and Marland, on *l*, Bamford Hall, Wm. Bamford, Esq.

Marland. A mile beyond, on *r*, Castleton, Thomas Smith, Esq; and a little farther, on *r*, Castle Meer, John Walmsley, Esq.

LOUTH to BRIGG, by CAISTOR.

To South Elkington, *Lincolnshire* - -	—	2
Division of the Road - *l. to Market Raisin 12 m.*	$1\frac{1}{2}$	$3\frac{1}{2}$
Ormsby Hill, *the summit At the foot of the Hill, forward to Great Grimsby 14 m.; turn on l. to*	$2\frac{1}{2}$	6
Binbrook - - - -	$4\frac{1}{2}$	$10\frac{1}{2}$
Thorseway - - - -	$3\frac{1}{2}$	14
Rothwell - - - -	$1\frac{1}{2}$	$15\frac{1}{2}$
* *CAISTOR* - - - *r. to Great Grimsby 12 m.; l. to Market Raisin $7\frac{1}{2}$.*	$2\frac{1}{2}$	18
Clixby - - - - - -	2	20
Grassby - - - - - -	$1\frac{1}{4}$	$21\frac{1}{4}$
Bigby - - - - - -	$2\frac{3}{4}$	24
* *BRIGG, or GLANDFORD BRIDGE* -	$3\frac{3}{4}$	$27\frac{3}{4}$

Grassby. Between Grassby and Bigby, near four miles to the *r*, Brocklesby Hall and Park, Lord Yarborough.

Bigby. Between Bigby and Brigg, on *r*, at Elsham, — Corbet, Esq.

Brigg. On *l*, at Scawby, Sir Henry Nelthorpe, Bart.

LOUTH to SHEFFIELD, by MARKET RAISIN, GAINSBOROUGH, BAWTRY, and TICKHILL; continued to MANCHESTER by CHAPEL IN LE FRITH and STOCKPORT; with Branches to EAST RETFORD, ROTHERHAM, and BAKEWELL, (chiefly N. M)

To South Elkington, *Lincolnshire* - -	—	2
Division of the Road - *r. to Caistor $14\frac{1}{2}$ m.; to Great Grimsby $16\frac{1}{2}$.*	$1\frac{1}{2}$	$3\frac{1}{2}$
Kelstorn - - - - -	1	$4\frac{1}{2}$
Calsthorp - - - - -	$1\frac{1}{2}$	6
Ludford - - - - - -	$2\frac{1}{4}$	$8\frac{1}{4}$
North Willingham - *$\frac{3}{4}$ m. farther, l. to Wragby $8\frac{1}{2}$ m.*	$3\frac{3}{4}$	12
* *MARKET RAISIN* *r. to Caistor $7\frac{1}{2}$ m.; l. to Lincoln by Buslingthorpe and Langworth Bridge $15\frac{1}{4}$.*	4	16
Middle Raisin - - -	$1\frac{1}{2}$	$17\frac{1}{2}$
West Raisin - - -	$1\frac{3}{4}$	$19\frac{1}{4}$

Louth is a Corporate Town, and is seated on a brook called The Lud, by which and its canal it has a communication with the German Ocean at Tetney Creek. Here is a noble Gothic Church, with a lofty Spire, and a Free School founded by Edward VI.

North Willingham. Ayscough Boucheret, Esq.

Market Raisin is seated on a branch of the Ancholme river. This river passes by Glandford-bridge, or Brigg, and falls into the Humber about three miles west of Barton. It is noted for its fine Eels, and has lately been made navigable for sloops.

Glentham - - - -	5	24¼	*Spittal Inn.* Near, on *r*, Norton Place, John Harrison, Esq.; on *l*, Cainby Hall, Col. Loft.
* Spittal Inn - - - *r. to Brigg* 11¾ *m.; l. to Lincoln* 11½.	3	27¼	
Harpswell - - - -	2¼	29½	*Harpswell.* On *l*, Glentworth, lately a seat of Sir Cecil Wray, Bart.; and farther to the *l*, Summer Castle, Lady Wray. Beyond Harpswell, on *l*, a Gazebo, ——.
Little Corringham - -	4¼	33¾	*Little Corringham.* Beyond, you pass through Somerby Park.
Somerby Park - - -	¾	34½	
* *GAINSBOROUGH, Black Moor's Head* *l. to Lincoln* 18 *m.; to Newark* 24¾.	2¾	37¼	
Cross the river Trent, and enter Nottinghamshire.			
The Flood Arches - -	1	38¼	*Gainsborough.* See page 214.
Beckingham, T. G. - *l. to East Retford* 7¼ *m. See p.* 356. *Louth to*	2	40¼	*East Retford* is seated on the river Idle, and is a Royal demesne. It is governed by a Corporation, and sends two Members to Parliament. The canal from Chesterfield to the Trent passes near the town. The trade, in Barley, Malt, and Hops, is considerable.
* *EAST RETFORD* 47½ *m.*			
Beckingham - - -	½	40¾	
Pear Tree Bar - - -	1¼	42	
Gringley on the Hill - *r. to Walkerith Ferry* 3½ *m.*	1	43	
The Chesterfield Canal	1¾	44¾	
Drake Holes - - -	¼	45	*Gringley.* Between Gringley on the Hill and the Chesterfield canal, on *l*, Wiseton, R. Acklom, Esq.
Evorton - - - - -	1	46	
Scafforth, T. G. - -	2	48	
Cross the river Idle, and enter Yorkshire.			*Bawtry* is seated on the Idle, which falls into the Trent, near the junction of the Chesterfield canal with that river. Bawtry is a place of some trade, and is noted for its Millstones and Grindstones.
* *BAWTRY*, P.O. *Yorks.* ☞ *Here you cross the Great North Road: r. to Doncaster* 9 *m.; l. to East Retford* 8½.	1¼	49¼	
Tickhill Spital, *Nottinghamshire* - -	2½	51¾	*Tickhill.* Tickhill Castle, F. Lumley, Esq. Between Tickhill and Maltby, on *l*, Sandbeck Park, Earl of Scarborough.
TICKHILL, Yorkshire *l. to Worksop* 9 *m.; r. to Doncaster* 7½.	1½	53¼	
Maltby - - - - -	4	57¼	*Rotherham* is seated on the river Don, over which there is a Stone Bridge. At the village of Mosbrough, in the neighbourhood, are the extensive Iron and Steel Works of Messrs. Walker, where all sorts of hammered and cast iron works are made, from the most trifling article to a large cannon.
Wickersley - - - - *About* 2 *m. farther, r. to Rotherham* 2 *m. Louth to*	3	60¼	
* *ROTHERHAM* 64¼ *m.*			
Road to Whiston - - *r. to Rotherham* 1¾ *m.; l. to Whiston* ¼ *m.; thence to Mansfield* 20. *See p.* 198 *and* 197.	3	63¼	
Crankley Mill - - -	1	64¼	

Cross the Rother river.		
Tinsley - - - - -	1½	65¾
r. to Rotherham 2½ m.		
Car Brook - - - -	1¼	67
Attercliffe - - - -	¾	67¾
l. to Worksop 16½ m.		
Cross the river Don.		
**SHEFFIELD, Market Place* - - - - -	1½	69¼
l. to Worksop 19½ m.; r. to Huddersfield 26¼; to Barnsley 13½.		
Little Sheffield - - -	1¼	70½
Bents Green - - -	2	72½
Ringinglow, T. G. - -	1¾	74¼
l. to Bakewell 11½ m. See p. 293. Louth to		
* *BAKEWELL, Derbyshire, 85¾ m.*		
r. to Hathersage, *Derbys.*	4	78¼
Cross the Derwent river.		
Hope - - - - -	4½	82¾
Castleton - - - -	1½	84¼
Sparrow Pit - - -	4	88¼
* *MANCHESTER, Lancashire, p. 203* -	21¾	110
OR,		
To Ringinglow, T. G. *above* - - - - -	—	74¼

Grindleford Bridge, *Derbyshire* - - -	5	79¼
Cross the Derwent river.		
* Stoney Middleton, *Church* - - - -	2¼	81½
Wardlow, T. G. - -	3½	85
l. to Bakewell 5½ m.		
Division of the Road -	1¾	86¾
r. to Sheffield by Hucklow 16½ m.		
* *l. to TIDESWELL, Market Place* - -	½	87¼
Hargate Wall - - -	2	89¼
Fairfield - - - - - -	4	93¼
* Buxton, *Crescent* -	1	94¼
**MANCHESTER*, M.H. *Lancashire, p. 204* -	22¾	117

Castleton is a noted village at the foot of a Rock, above 250 feet high, on which are the remains of a Castle; and under it, the noted Cavern, called the Devil's Arse a Peak. A mile beyond Castleton, on *r*, Mam Tor. Three miles from Castleton, on *l*, Elden Hole. At the Stone marked 3 from Chapel in le Frith, a stream runs into the earth, and goes through the Great Cavern at Castleton.

LOUTH to WARRINGTON, by MARKET RAISIN, GAINSBOROUGH, BAWTRY, TICKHILL, SHEFFIELD, TIDESWELL, BUXTON, MACCLESFIELD, and KNUTSFORD, continued to LIVERPOOL.

To Ringinglow, T. G. *Yorkshire, above* -	—	74¼
r. to Manchester by Chapel in le Frith 35¾ m.		
l, cross the High Moors to		
Grindleford Bridge, *Derbyshire* - - -	5	79¼
Cross the Derwent river.		
l. to Bakewell by Calver and Hassop 6½ m.; and to Tideswell by Stoney Middleton 8. Thus to Stoney Middleton Church 2¼; thence to Wardlow, T. G. *3½; thence to Tideswell Market Place 2¼;* OR, *forward to*		

Great Hucklow - -	4¼	83½
Division of the Road -	2¼	85¾
r. to Chapel in le Frith 7½ m.; l. to Bakewell 6¼; to Chesterfield by Stoney Middleton 16; forward to		
* *TIDESWELL* - -	½	86¼
Chelford, *Chesh. p. 357*	24¾	111
* *WARRINGTON, Lancash. p. 162, 163*	17	128
**LIVERPOOL, p. 163*	17¾	145¾

Grindleford Bridge. On *l*, Stoke Hall, Dowager Lady Bradford.
Great Hucklow. On *l*, Brosterfield, — Carlisle, Esq.

LUDLOW to COLEBROOK DALE, by MUCH WENLOCK, and BROSELEY, continued to SHIFFNALL.

To Rey Felton, *Shropshire* - - - - -	—	$1\frac{3}{4}$
Stanton Lacey - - -	$2\frac{1}{4}$	4
Culmington - - - -	$1\frac{3}{4}$	$5\frac{3}{4}$
Feifton - - - - -	$\frac{3}{4}$	$6\frac{1}{2}$
$\frac{3}{4}$ m. farther, turn short on the *r.* over Feifton Forest to		
Munslow - - - - -	$4\frac{1}{2}$	11
Broadstone - - - -	$2\frac{1}{2}$	$13\frac{1}{2}$
Shipton - - - - -	$1\frac{1}{2}$	15
Brocton - - - - -	$1\frac{1}{2}$	$16\frac{1}{2}$
Bourton - - - - -	$1\frac{3}{4}$	$18\frac{1}{4}$
* *MUCH WENLOCK* -	$2\frac{1}{2}$	$20\frac{3}{4}$
r. to Bridgenorth by Morvil $8\frac{1}{4}$ *m.; l. to Church Stretton* $12\frac{1}{4}$*; to Shrewsbury* $14\frac{1}{4}$.		
* *BROSELEY* - -	3	$23\frac{3}{4}$
r. to Bridgenorth $6\frac{1}{2}$ *m.*		
Cross the Severn by the Iron bridge to		
* Colebrook Dale - -	2	$25\frac{3}{4}$
l. to Shrewsbury $14\frac{1}{4}$ *m.*		
MADELEY MARKET - - - - -	2	$27\frac{3}{4}$
A mile farther, r. to Bridgenorth 8 *m.*		
Hem - - - - - -	2	$29\frac{3}{4}$
* *SHIFFNALL* - -	2	$31\frac{3}{4}$

Broseley. On *r*, R. B. W. Brown, Esq.; and Caughley Place, T. Turner, Esq. At Broseley, John Wilkinson, Esq., and Edw. Blakeway, Esq. Beyond Broseley, on *r*, A. Brodie, Esq. The extensive Iron Works in the neighbourhood of Broseley and Colebrook Dale, and the Iron Bridge across the Severn, are worthy the traveller's attention.

Colebrook Dale. R. Reynolds, Esq.

LUDLOW to ST. DAVID'S, by PRESTEIGN, NEW RADNOR, BUILTH, LLANDOVERY, and CARDIGAN, with a Branch to CAERMARTHEN and HAVERFORD WEST.

To Aston, *Herefordsh.*	—	$3\frac{3}{4}$
Elton - - - - - -	$\frac{3}{4}$	$4\frac{1}{2}$
Lenthall - - - - -	$1\frac{3}{4}$	$6\frac{1}{4}$
Wigmore - - - - -	$1\frac{1}{2}$	$7\frac{3}{4}$
l. to Mortimer's Cross $3\frac{1}{2}$ *m.*		
Dickendale - - - -	$1\frac{3}{4}$	$9\frac{1}{2}$
Over Darvold Forest to		
Lyngen - - - - - -	$2\frac{1}{4}$	$11\frac{3}{4}$
Willey Cross - - -	$1\frac{1}{2}$	$13\frac{1}{4}$
Stapleton Castle - -	$1\frac{3}{4}$	15
A little before Presteign, cross the river Lugg, and enter Radnorshire.		
* *PRESTEIGN, Radnorshire* - - - -	$1\frac{1}{4}$	$16\frac{1}{4}$
r. to Knighton 7 *m.; l. to Leominster* 22*; to Kington by Titley* 7*; by Nash* $5\frac{1}{2}$. *London to*		
* *KINGTON, or KYNETON, Herefordshire,* $21\frac{3}{4}$ *m.*		

Ludlow. On leaving Ludlow, after you cross the Teme river, on *l*, Ludford Park, N. L. Charlton, Esq.

Aston. On *r*, Downton Castle, the noble Mansion and fine Walks of Richard Payne Knight, Esq.

Wigmore. Wigmore Hall, Somerset Davies, Esq. About two miles on *l.* of Wigmore, Croft Castle, Somerset Davies, Esq.

Presteign. For the seats between Presteign and Builth, see the pages referred to in the Road.

NEW RADNOR, p. 118 - - - - -	$7\frac{3}{4}$	24	*l. to Brecon* 20 *m.; l. by Caermarthen to Haverford West* 62 *m. See p.* 100 *and* 101. *Ludlow to*
r. to Aberystwith $48\frac{3}{4}$ *m. See p.* 112 *and* 113. *Ludlow to*			
* *ABERYSTWITH, Cardigansh.* $72\frac{3}{4}$ *m.*			* *HAVERFORD WEST, Pembrokeshire,* $122\frac{1}{2}$ *m.*
* *BUILTH, Brecknockshire, p.* 118 *and* 119	14	38	ST. DAVID'S, *Pembroke, p.* 109 - - 82 $142\frac{1}{2}$
Llanavon Fach - - -	$4\frac{1}{2}$	$42\frac{1}{4}$	
Llangammarch - - -	$3\frac{3}{4}$	$46\frac{1}{4}$	*Llanavon Fach.* A mile beyond, on *r*, John Hay, Esq.
Llwydlo Fach - - -	5	$51\frac{1}{4}$	
Talgarth Fach, *Caermarthenshire* - -	5	$56\frac{1}{4}$	*Talgarth Fach.* A mile and a half beyond, on *r*, Glanbran, S. Gwyn, Esq.; the Park on the left hand.
* *LLANDOVERY* -	$4\frac{1}{4}$	$60\frac{1}{2}$	

LUDLOW to WOLVERHAMPTON, by BRIDGENORTH, continued to LICHFIELD, with a Branch to SHIFFNALL.

To Rocks Green, *Shropshire* - - - - -	—	$1\frac{1}{4}$	*Ledwick Brook.* On *r*, at Henley, Henley Hall, Thomas Knight, Esq. Between Ledwick Brook and the Moor, on *r*, at Bitterley, Bitterley Court, — Walcot, Esq.; on *l*, on a Hill, Downton Hall, Sir Charles W. Rous Boughton, Bart.
A little farther, r. to Cleobury Mortimer by Henley 11 *m.*			
The Ledwick Brook -	1	$2\frac{1}{4}$	
The Moor - - - -	$2\frac{3}{4}$	5	
Clee Hills - - - -	3	8	
l. to Burwarton $1\frac{3}{4}$ *m.; thence to North Cleobury* $1\frac{1}{2}$*; thence to Neenton* $1\frac{1}{4}$*; thence to Hubbats Mill* $4\frac{1}{4}$*; thence to Bridgenorth as below: in all* $19\frac{1}{4}$ *m. Or,*			*North Cleobury.* On *l*, Cleobury Park, ——.
			Botterell Aston. On *l*, at Burwarton, Capt. Hamilton.
r. to Botterell Aston -	$2\frac{1}{2}$	$10\frac{1}{2}$	*Wrickton.* Between Wrickton and Down, at Faintree, T. Pardie, Esq.
Wrickton - - - -	$\frac{1}{2}$	11	
Down - - - - -	$4\frac{1}{2}$	$15\frac{1}{2}$	*Bridgenorth* is seated on the Severn, which divides it into the upper and lower town, and these are joined by a handsome Stone Bridge across the river. Here were formerly several Monasteries, and a Popish College. *See p.* 321.
Hubbats Mill - - -	1	$16\frac{1}{2}$	
Cross Mar brook.			
A little farther, r. to Cleobury Mortimer 12 *m.*			
* *BRIDGENORTH* -	$2\frac{1}{2}$	19	
l. to Much Wenlock $8\frac{1}{4}$ *m.; to Broseley* $6\frac{1}{2}$.			
Cross the river Severn.			
r. to Kidderminster $13\frac{3}{4}$ *m.; l. to Stockton* $4\frac{1}{2}$ *; thence to Norton* $\frac{1}{2}$ *m.; thence to Sutton Maddock* 1 *; thence to Hem* 3 *; thence to Shiffnall* 2. *Ludlow to*			*Stockton.* Within a mile, on *r*, in the road from Bridgenorth to Shiffnall, Ewdness, Thomas Barnfield, Esq. At Stockton, in the same road, Mrs. Whitmore.
* *SHIFFNALL* 30 *m.*			

Roughton - - - -	2½	21½
Wyken - - - - -	1	22½
Shipley - - - - -	4	26½
Trescot, *Staffordshire* -	3	29½
Wightwick - - - -	2	31½
Cross the Wolverhampton and Staffordshire canal.		
Compton - - - -	1	32½
Near Wolverhampton, l. to Shiffnall 12½; to Ivetsey Bank 9½.		
* *WOLVERHAMPTON* - - - - -	1½	34
r. to Kidderminster 15½ m.; to Stourbridge 10; to Dudley 6; l. to Penkridge 10.		
Cross the Birmingham canal.		
Willenhall - - - -	4	38
Near Walsall, r. to Wednesbury 3 m.		
Cross the Wyrley and Essington canal.		
* *WALSALL* - - -	3	41
r. to Birmingham 8¾ m.; l. to Stafford 17.		
* LICHFIELD, *p.* 307	10¼	51¼
OR,		
* *To WOLVERHAMPTON, Staffordshire, above* - - - - -	—	34
Wednesfield - - -	2	36
Cross the Wyrley and Essington canal twice.		
New Invention - -	2¼	38¼
Cross the canal to		
Bloxwich - - - -	1¼	39½
r. to Walsall 2 m.; l. to Stafford 15.		
Cross the canal.		
Pelsall - - - - -	1½	41
Cross the canal three times.		
Brown Hills - - - -	1¼	42¼
Muckley Corner - -	3¼	45½
r. to Walsall 7 m.		
Cross the Wyrley and Essington canal twice.		
Pipe Hill - - - -	1¼	46¾
* LICHFIELD - -	2	48¾

Wyken. On *l*, Davenport House, Wm. Davenport, Esq. A mile beyond Wyken, on *l*, Hilton, — Smith, Esq.; and farther to the *l*, at Bradley, Mrs. Congreve.

Shipley. Near, on *r*, New Inn, Mrs. Chapman.

Walsall. A mile and a half beyond, on *r*, Rushall Hall, George Anson, Esq.

Wednesfield. Beyond, on *l*, Ashmoor Hall, ——.

LYNN to CROMER, by FAKENHAM and HOLT, continued along the Coast to HAPPISBURGH LIGHT HOUSES, (N. M.)

To Gaywood, *Norfolk* -	—	1¼
r. to Norwich by Gayton and East Dereham 40½; l. to		
South Wootton - -	1½	2¾
l. to Castle Rising 2 m.; r. to		
Hillington - - - -	5¼	8
Direction Post - - -	½	8½
l. to Burnham Market by Stanhoe 13 m.; by Docking 13½; forward to		
Cottage, *on Pedlar's Way*	2½	11
Harpley - - - - -	1	12
West Rudham - - -	2¼	14¼
East Rudham, *Crown* -	¾	15
r. to Swaffham 13 m.; l. to		

South Wootton. A mile beyond, Rising Lodge, C. Howard, Esq.

Hillington Direction Post. On *r*, Belle Mount, ——; on *l*, Hillington Park, Sir M. B. Folkes, Bart.

Harpley. Between Harpley and West Rudham, on *l*, Houghton Hall, Earl of Cholmondeley.

Burnham Market 10½; *to Wells* 12; *to New Walsingham* 11.		
Dunton, *Direction Post*	3¾	18¾
* *FAKENHAM* - -	3	21¾
r. to Swaffham 15¾ *m.*; *to Litcham* 8¼; *to East Dereham* 12¼; *l. to Burnham Market* 10¼; *to New Walsingham* 4¼.		
Snoring Common, *Green Man* - - -	3¼	25
Thursford, *Brick Kiln* -	1½	26½
Stock Heath - - -	¾	27¼
r. to Norwich 23 *m.*; *l. to New Walsingham* 4½.		
Division of the Road -	2½	29¾
l. to Wells 8½ *m.*; *r. to Norwich* 22¾.		
Sharrington Common, *Swan* - - - - - -	¾	30½
r. to Brinton 1 *m.*; *thence to Norwich* 20¾.		
Letheringset - - -	2¼	32¾
Cross Cley brook.		
* *HOLT* - - - -	1	33¾
l. to Cley 4¼ *m.*; *r. to Norwich* 21¼; *to East Dereham* 18; *to Thetford* 40; *to Aylesham* 11½.		
North Walsham Road -	1¾	35½
r. to North Walsham 14½ *m.*		
Sherringham Heath -	2¼	37¾
r. to Cromer by Beeston Heath and Felbrigg Heath 6 *m.*		
l. to Upper Sherringham	¾	38½
l. to Cley 7 *m.*		
r. to East Runton - -	2½	41
West Runton - - -	1¼	42¼
CROMER - - - -	1¼	43½
☞ *See the road along the Coast from Cromer to Hunstanton Light House, p.* 365, 366, *distance* 38¼ *m.*; *and from Hunstanton to Lynn, along the Coast, see p.* 251, *distance* 17 *m. In all* 55¼ *m.*		
r. to Norwich 21¾ *m.*; *to North Walsham by Antingham* 9.		
Overstrand - - - -	1¾	45¼
Siderstand - - - -	1½	46¾
Trimingham - - -	1¾	48½
Beacon - - - - -	¾	49¼
Mundesley - - - -	1¾	51
Pacton - - - - -	2	53
Bacton - - - - -	1	54
Keswick - - - - -	¾	54¾
Walcote - - - - -	1¾	56½
½ *m. farther, r. to North Walsham* 5¼ *m.*		
Happisburgh - - -	1¾	58¼
Farthest Light House -	¾	59

Dunton. On *r*, T. W. Coke, Esq.; and about three miles to the *r*, Rainham Park and Hall, Marquis Townshend.

Fakenham. On *r*, Norton Hall, Lord Petre.

Thursford. On *l*, Thursford Hall, Sir George Chadd, Bart. A mile and a quarter beyond Thursford, on *r*, on Stock Heath, Gunthorpe Hall, Chas. Collyer, Esq.; about three miles to the *r.* of which is Melton Park, Sir Jacob Astley, Bart.; and Burgh Hall, Jas. Henry Astley, Esq.

Sharringham Common. On *r*, at Thornage, Thornage Hall, Rev. John Astley.

Letheringset. About a mile and a half on *l*, Bayfield Hall, Henry Jodrell, Esq., M. P.

Holt. On *l*, Holt Hall, — Tomlinson, Esq. A mile beyond Holt, on *r*, Red House, R. Kerrison, Esq.; and farther to the *r*, Baconsthorpe Hall, Zurishaddai Girdlestone, Esq.

West Runton. On *r*, Felbrigg Park, late Rt. Hon. Wm. Windham.

Cromer. On *r*, Cromer Hall, G. Windham, Esq.

Overstrand. On *r*, — Barclay, Esq.

Paston. On *r*, Lord Anson.

Bacton. On *r*, Witton Park, Miss Charlotte Laura Norris.

Walcote. On *r*, — Sealey, Esq.

Happisburgh. On *r*, Happisburgh Hall, Roger Kerrison, Esq.

LYNN to HARWICH, by Swaffham, Thetford, Ixworth, Stow Market, and Ipswich, (chiefly N. M.)

To Hardwick, *Norfolk*	—	$1\frac{1}{4}$
r. to Downham Market 10 *m.*		
Middleton - - - - -	$2\frac{1}{2}$	$3\frac{3}{4}$
East Winch - - - - -	$1\frac{3}{4}$	$5\frac{1}{2}$
West Bilney - - - -	$1\frac{1}{2}$	7
Cross Pentney Common and the river Nar to		
Narborough - - - - -	$2\frac{3}{4}$	$9\frac{3}{4}$
$3\frac{1}{4}$ *m. farther, r. to Downham Market* $12\frac{1}{2}$ *m.*		
* *SWAFFHAM* - -	5	$14\frac{3}{4}$
l. to East Dereham 12 *m.; r. to Brandon* $14\frac{3}{4}$.		
Corall House, *North Pickenham Heath* -	$1\frac{3}{4}$	$16\frac{1}{2}$
Cross the Heath to		
South Pickenham - -	$2\frac{1}{2}$	19
Cross the river Wissey, and turn on *r.* to		
The Lime Kilns - -	$2\frac{1}{4}$	$21\frac{1}{4}$
l. to Watton $3\frac{1}{4}$ *m.; thence to Thetford (as p.* 262*)* 12 *m. Lynn by Watton to*		
* *THETFORD* $36\frac{1}{2}$ *m.*		
Forward, cross the Black Water to		
Little Cressingham -	$\frac{1}{2}$	$21\frac{3}{4}$
Keep Clermont Lodge on *l.* to		
The Cross Roads - -	$1\frac{1}{2}$	$23\frac{1}{4}$
l. to Watton $3\frac{3}{4}$ *m.; r. to Brandon* $8\frac{3}{4}$.		
Forward, over Tottington Warren to		
Sturston - - - - - -	2	$25\frac{1}{4}$
Over Sturston Warren to		
Frogs Hall - - - - -	$2\frac{3}{4}$	28
l. to Watton $7\frac{1}{4}$ *m.*		
Over Croxton Heath to		
Croxton - - - - - -	$2\frac{1}{2}$	$30\frac{1}{2}$
* *THETFORD* - -	$2\frac{1}{4}$	$32\frac{3}{4}$
l. to Norwich $28\frac{1}{2}$ *m.; to East Harling* $9\frac{1}{4}$.		
Cross the Little Ouse river, and enter Suffolk.		
r. to Newmarket $19\frac{1}{4}$ *m.*		
Barnham, *Suffolk* - -	2	$34\frac{3}{4}$
Euston Hall - - -	$1\frac{1}{2}$	$36\frac{1}{4}$
Fakenham - - - - -	$1\frac{3}{4}$	38
Honington - - - - -	$1\frac{1}{2}$	$39\frac{1}{2}$
Ixworth Thorpe - -	1	$40\frac{1}{2}$
Cross the river Thet to		
IXWORTH - - -	2	$42\frac{1}{2}$
r. to Bury St. Edmund's $6\frac{1}{2}$ *m.; l. to Botesdale* $8\frac{1}{4}$.		
Norton - - - - - -	$3\frac{1}{4}$	$45\frac{3}{4}$
Elmswell - - - -	$2\frac{1}{4}$	48
Wetherden - - - -	$1\frac{3}{4}$	$49\frac{3}{4}$
Haughleigh New Street	$\frac{3}{4}$	$50\frac{1}{2}$
r. to Bury St. Edmund's $10\frac{1}{4}$ *m.*		
Tot Hill - - - - - -	$1\frac{3}{4}$	$52\frac{1}{4}$
* *STOW MARKET* -	$1\frac{1}{2}$	$53\frac{3}{4}$
* *HARWICH, Essex, p.* 343 - - - -	$23\frac{3}{4}$	$77\frac{1}{2}$

Narborough. On *r*, a Roman Camp; on *l*, S. Tyson, Esq.; and farther to the *l*, at Narford, B. C. Fountaine, Esq.

South Pickenham. Gen. White.

Little Cressingham. On *l*, at Threxton, Rev. Mr. Knopwood. Beyond Little Cressingham, on *l*, Clermont Lodge, Earl of Clermont.

The Cross Roads. Beyond, on *l*, Merton Hall, Lord Walsingham.

Sturston. On *r*, Buckenham House, Lord Petre.

Frogs Hall. On *l*, at West Wretham, Wm. Colhoun, Esq.; on *r*, West Tofts Hall, S. P. Galweg, Esq.

Thetford. On *l*, Snare Hill, James Pell, Esq.; and Kilverstone Hall, J. Whittington, Esq. After crossing the Little Ouse river, on *r*, New Place, James Mingay, Esq.

Euston Hall. Duke of Grafton.

Ixworth. Ixworth Priory, J. Cartwright, Esq. Between Ixworth and Norton, on *l*, Stow Hall, Sir Walter Rawlinson, Knt.

Norton. On *l*, Norton Hall, Mrs. Staniforth.

Haughleigh New Street. Before, on *r*, Haughleigh Park, E. Sulyard, Esq. Through Haughleigh, on *l*, Haughleigh Place, R. Ray, Esq.; near which are the remains of Haughleigh Castle.

Tot Hill. Between Tot Hill and Stow Market, on *r*, at Great Finborough, Roger Pettiward, Esq.

LYNN to NORTH WALSHAM, by LITCHAM, REEPHAM, CAWSTON, and AYLSHAM, with Branches to CASTLE ACRE and EAST DEREHAM, continued to HAPPISBURGH LIGHT HOUSES, (N. M.)

To Gaywood, *Norfolk* - *l. to Fakenham* 20½ *m.; to Castle Rising* 3½.	—	1¼
Bawsey Common, *III Milestone* - - - -	1¾	3
Entrance of Gayton, *VI Milestone* - -	3	6
Gayton, *Windmill* - -	1	7
Gayton Thorpe High Common - - - -	2¼	9¼
Pedlars Way - - - *r. to Castle Acre* 2¾ *m. Lynn to* Castle Acre 14¼ *m.* 1¾ *m. farther, r. to Swaffham* 6¼ *m.; l. to Wells* 19¼.	2¼	11½
Crow Hall Farm - - *r. to Swaffham* 6¼ *m; l. to Fakenham* 9½.	3	14½
Direction Post - - - ¾ *m. farther, r. to Swaffham* 6¾.	1	15½
Litcham - - - - - - *l. to Fakenham* 8¼ *m.; r. to East Dereham* 8¼. *Lynn to* * *EAST DEREHAM* 25½ *m.*	1¾	17¼
Mileham - - - - -	2¼	19½
Queen's Head - - -	1	20½
Stanfield - - - - - - *A little farther, r. to East Dereham* 5¾ *m.; l. to Fakenham* 6½.	½	21
Elmham Park - - -	1½	22½
Elmham, *King's Head* *r. to East Dereham* 4½ *m.; l. through Elmham to Holt* 13½. 1½ m. farther, cross the Wensom river.	1¾	24¼
Billingford, *end of* - - *A little farther, r. to Norwich* 15 *m.*	2¼	26½
Bawdeswell, *Bell* - - *r. to East Dereham* 6½ *m.; l. to Foulsham* 3. *A lit-*	1½	28

Lynn, or Lynn Regis, is a flourishing Sea-port at the mouth of the river Ouse. Notwithstanding its harbour is but indifferent, it carries on a great trade by means of the Ouse, and other navigable rivers which fall into the Ouse; supplying most of the midland counties with Coals, Timber, and Wine; and, in return, exports Malt and Corn in great quantities: it also partakes in the Greenland Fishery. Lynn is governed by a Mayor, sends two Members to Parliament, has two Churches, a large Chapel, and a good Market-place with an elegant Cross. The streets are narrow, but well paved.

Gayton. Between Gayton Thorpe High Common and Pedlars Way, on *r*, West Acre Hall, Anthony Hammond, Esq.

Pedlars Way. A mile and a half beyond, on *l*, Rougham Hall, F. North, Esq.

Crow Hall Farm. On *l*, Weasenham Hall, W. Mason, Esq.

The Direction Post. Beyond, Lexham Hall, Lord Wodehouse.

East Dereham is a small Market Town, noted for Wool and Yarn.

Mileham. On *l*, Godwick Hall, T. W. Coke, Esq.

Elmham Park. T. W. Coke, Esq.

The King's Head. On *l*, Westfield Park, R. Miles, Esq.

Billingford. On *r*, Clark Woodbine, Esq. Beyond Billingford, on *l*, Beck Hall, T. W. Coke, Esq.

Bawdeswell. On *r*, Bawdeswell Hall, Richard Lloyd, Esq.

tle farther, r. to Norwich 13½.		
Over Bawdeswell Common to		
Division of the Road -	2½	30½
REEPHAM, or REPEHAM - - - - -	1½	32
Beyond Reepham, l. to Cley by Sall and Wood Dallington 16¾ *m.; r. to Norwich* 12.		
Sall House - - - - -	1¼	33¼
l. to Holt by Heydon and Saxthorpe 10¼ *m.; turn short on r. to*		
Cawston - - - - - -	1½	34¾
Cawston Heath, *Wood Row Mill* - - -	1¼	36
r. to Norwich 10½ *m.; l. to Holt* 10¾; *to Cley* 15.		
* *AYLSHAM* - - -	3	39
r. to Norwich 11¼ *m.; l. to Holt* 11½.		
Banningham Bridge -	3¼	42¼
Division of the Road -	1½	43¾
r. by Felmingham to Norwich 13½ *m.; l. to Cromer* 8.		
**NORTH WALSHAM*	2	45¾
r. to Norwich by Scottow Common 14¾ *m.; l. to Cromer by Antingham* 9; *by Trunch and South and Northrepps* 9¾.		
Eastgate - - - - - -	1	46¾
Witton Mill - - -	1	47¾
Ridlington - - - -	2½	50¼
Happisburgh - - -	2¼	52½
Farthest Light House -	¾	53¼

Reepham. Near, on *r*, Whitwell Hall, Thomas Cook, Esq. Beyond Reepham, on *r*, Booton Hall, P. Elven, Esq.

Sall House. Richard Paull Jodrell, Esq.

Aylsham. Near, on *l*, Blickling Park, Hon. W. A. Harbord. On *l.* of Aylsham, G. Hunt Holley, Esq.

Banningham Bridge. On *l*, Suffield Hall, Lord Suffield.

North Walsham. On *r*, — Ransom, Esq., and — Cooper, Esq.; on *l*, at Swafield, Rev. Mr. Meux.

Witton Mill. Between Witton Mill and Ridlington, on *l*, Witton Hall, Miss Charlotte Laura Norris.

Ridlington. Between Ridlington and Happisburgh, on *l*, — Sealey, Esq. On *r.* of Happisburgh, Happisburgh Hall, Roger Kerrison, Esq.

LYNN to YARMOUTH, by SWAFFHAM, EAST DEREHAM, and NORWICH, (N. M.)

* *To SWAFFHAM, Norfolk, p.* 404 -	—	14¾
Toll Gate - - - - -	2	16¾
Necton - - - - - -	2	18¾
Little Fransham - -	2	20¾
Wendling, *Windmill* -	2	22¾
Scarning - - - - -	2	24¾
* *EAST DEREHAM*	2	26¾
l. to Litcham 8¼ *m.; to Fakenham* 12¼; *to Holt* 18; *to Reepham* 10½; *r. to Watton* 10.		
Elsing Green - - -	2¼	29
Hockering, *entrance of*	3	32
Honingham - - -	3¾	35¾
Easton - - - - - -	1	36¾

☞ *On the road from Norwich to Yarmouth, the name of the Parish is cut on the Mile-stones.*

Necton. Before, on *r*, Necton Hall, William Mason, Esq. Between Necton and Little Fransham, on *l*, Dunham Hall, Robert Denn, Esq.

Scarning. Between Scarning and East Dereham, on *l*, Gressen Hall, John Hill, Esq.

Hockering. On *l*, Rev. H. Howman.

Honingham. On *l*, Honingham Hall, Lord Bayning.

Easton. Beyond, on *l*, Sir Lambert Blackwell, Bart.

Costessey Lodge - -	2	38¾	*Costessey Lodge.* On *l*, Costessey Park, Sir Wm. Jerningham, Bart.
Norwich Toll Gate - *l. to Litcham 22¼ m.*	2	40¾	*Norwich Toll Gate.* On *l*, across the Wensom river, at Hellesden, Hellesden New Hall, Charles Berners, Esq.
* NORWICH - - -	2	42¾	
* *YARMOUTH, p.* 344	22½	65¼	

LYNN to NORWICH, by LITCHAM, continued to YARMOUTH, (N. M.)

To Billingford, *Norfolk, p.* 405 - - - -	—	26½	*Bylaugh Heath.* Between Bylaugh Heath and Sparham, on *l*, Bawdeswell Hall, Richard Lloyd, Esq.
Bylaugh Heath - - -	1	27½	*Lenwade Bridge.* On *r*, Weston House, John Custance, Esq.
Sparham - - - -	2	29½	*Attlebridge.* On *r*, Morton Hall, L. Grice, Esq. About two miles beyond Attlebridge, on *r.* of the VIth Milestone, Taverham Hall, Miles Branthwaite, Esq.
Lenwade Bridge - - Cross the Wensom river.	2¼	31¾	
Morton, *White Horse* - Cross the Wensom river.	1¾	33½	
Attlebridge, *Bull* - -	¼	33¾	
Drayton - - - - - Over Drayton Heath to	3¾	37½	*Drayton.* Drayton Hall, Charles Weston, Esq.
* NORWICH - - -	4	41½	*Norwich.* Within a mile and a half of Norwich, on *r*, Hellesden New Hall, Charles Berners, Esq; and a little farther, on *l*, — Suffield, Esq.
* *YARMOUTH, p.* 344 - - - - -	22½	64	

MAIDSTONE to GUILDFORD, by WESTERHAM, RYEGATE, and DORKING, (chiefly N M.) with a Branch to SEVEN OAKS.

To Ditton, *Kent* - - *r. to Aylesford 2 m.*	—	3¾	*Maidstone.* About three miles beyond, on *r*, the Friars, Countess Dowager of Aylesford.
Larkfield - - - -	¾	4½	
Road to West Malling - *l. to West Malling ½ m.* *Maidstone to*	1¼	5¾	*Ditton.* Before, on *r*, Preston Hall, Mrs. Milner, a white house in a hollow. A little beyond Ditton, on *l*, Bradborn House, Sir John P. Twisden, Bart.
* *WEST MALLING* 6¼ *m.* *Before the Royal Oak, at the* T. G., *l. to Tunbridge by Hadlow* 10 *m.*			*Road to West Malling.* On *l*, H. Foote, Esq., and the Rev. Mr. Brooks; on *r*, Leybourne Grange, Sir Henry Hawley, Bart.; and Addington Place, L. Bartholomew, Esq.
* Wrotham Heath, *Royal Oak* - - - *r. by Wrotham to London* 26¼ *m.*	2½	8¼	
Borough Green - -	2¼	10½	*Igtham.* On *r*, Col. W. James.
Igtham - - - - -	1	11½	
Seal Charte - - - -	1½	13	*Seal.* Beyond, on *l*, the Wilderness, Earl Camden; and on *r*, near the turning to Seven Oaks, Great Ness, P. Nouaille, Esq.
Seal, *middle of* - - -	1¾	14¾	
Division of the Road - *r. to Dartford 12 m.; l. to*	1½	16¼	

Seven Oaks $1\frac{1}{4}$. *Maidstone to*		
* *SEVEN OAKS* $17\frac{1}{2}$ *m.*		
River Head - - - -	$1\frac{1}{4}$	$17\frac{1}{2}$
l. to Seven Oaks $1\frac{1}{2}$ *m.; r. to Bromley* 12.		
Sundrish, *Cross* - -	2	$19\frac{1}{2}$
Brasted, *middle of* - -	$\frac{3}{4}$	$20\frac{1}{4}$
* *WESTERHAM, Market Place* - -	$1\frac{3}{4}$	22
r. to Bromley 12 *m.; l. to East Grinstead by Eaton Bridge* $11\frac{1}{4}$; *a bad road.*		
Lympsfield, *Surrey* -	3	25
Between Lympsfield and Oxted, r. to Croydon 10 *m.; l. to Eaton Bridge* 5; *thence to Lewes by Hartfield and Maresfield* 25.		
Oxted - - - - - -	$1\frac{1}{4}$	$26\frac{1}{4}$
$2\frac{1}{2}$ *m. farther, r. to Croydon* $9\frac{1}{4}$ *m.; l. to*		
* Godstone Green, *XIXth mile-stone* -	$2\frac{3}{4}$	29
Forward to East Grinstead $9\frac{3}{4}$ *m.; turn on r. to*		
Bletchingley - - -	$1\frac{3}{4}$	$30\frac{3}{4}$
Nutfield - - - - -	1	$31\frac{3}{4}$
* *RYEGATE* - - -	4	$35\frac{3}{4}$
r. to Ewell 9 *m.; and to London by Sutton and Mitcham* 21; *l. to Brighthelmstone by Crawley and Cuckfield* 33.		
Buckland - - - -	$2\frac{1}{4}$	38
East Betchworth - -	$\frac{1}{2}$	$38\frac{1}{2}$
Cross the river Mole.		

Seven Oaks. Knowle, Duchess of Dorset.

River Head. A little beyond, on *l*, Montreal, Lord Amherst; and on *r*, Chipsted, — Polhill, Esq.

Sundrish. On *r*, Chevening Place, Earl Stanhope; Ovenden, Lady Stanhope; Coombank, Lord Fr. Campbell, and F. Wilson, Esq.

Brasted. Another seat of Lord Frederick Campbell, and a new house, Mrs. Turton. Beyond, on *l*, Hill Park, J. H. Barrow, Esq.

Westerham. Beyond, on *l*, Squerries, John Ward, Esq.

Lympsfield. On *r*, near the road, Robt. Gale, Esq. At Lympsfield, the Bower, Mrs. E. Biscoe, C. S. Strong, Esq., and Rev. L. H. Masters. On *r.* of Lympsfield, near the village, Hookwood Place, James Trecothick, Esq.; and about a mile to the *r*, at Titsey, Titsey Place, Wm. Leves. Gower, Esq.

Oxted. On *l*, Oxted Cottage, —; and about a quarter of a mile to the *l.* of the road, Stone Hall, Col. Clayton. About three quarters of a mile beyond Oxted, on *r.* of Tandridge T. G., Barrow Green, Mrs. Faulkner.

Godstone. Before, a little beyond Tandridge T. G., on *r*, Rooksnest, Sir H. Strachey, Bart. a white house; and a little beyond, on *r.* of XXVIIIth Milestone, Flower, Hon. G. H. Neville; on *l*, at Godstone, the Parsonage, Rev. Mr. De Coetlogon. As you proceed towards Godstone Green and Bletchingley, see on *r*, on a Hill, the Summer House in Maiden Park, the property of Sir Wm. Clayton, Bart., now in the occupation of John Hatsell, Esq.

Godstone Green. On *l*, Garston, — Wright, Esq.

Bletchingley. Beyond, on *r*, a white house, late Mrs. Burrow; and farther to the *r*, Rev. Mr. Kendrick.

Nutfield. On *l*, a new house, Capt. Bugden, and the famous Fuller's Earth Pits. Beyond, at a distance, on *r*, see Gatton Park, Col. Wood.

Ryegate. Francis Maseres, Esq., Cursitor Baron of the Court of Exchequer; — Birkhead, Esq.; and the Priory, — Mowbray, Esq.

Buckland. On *l*, T. Beaumont, Esq.

East Betchworth. On *r*, — Petty, Esq.; on *l*, late Hon. W. H. Bouverie. Beyond

* *DORKING* - - -	$3\frac{1}{2}$	42
r. to Epsom $8\frac{3}{4}$ *m.; l. to Horsham* $12\frac{1}{2}$.		
Westcott Street - -	$1\frac{1}{2}$	$43\frac{1}{2}$
Abinger Hammer - -	$3\frac{1}{2}$	47
Gomshall - - - -	$\frac{3}{4}$	$47\frac{3}{4}$
Shire - - - - - - -	$\frac{3}{4}$	$48\frac{1}{2}$
Albury Downs, *Newland Corner* - - -	2	$50\frac{1}{2}$
* *GUILDFORD* - -	$3\frac{1}{4}$	$53\frac{3}{4}$

East Betchworth, at West Betchworth, Betchworth Castle, Henry Peters, Esq.

Dorking. Before, on *l*, Shrub Hill, Lord Leslie; on *l*, Deepden, Sir Chas. Burrell, Bart.; and Chart Park, Sir Ch. Talbot. Beyond Dorking, on *r*, on the Hill, Denbys, Jos. Denison, Esq.

Bury Hill. On *l*, Lord Viscount Grimston, now in the occupation of — Barclay, Esq.

Westcott Street. Beyond, on *l*, the Rookery, Richard Fuller, Esq.; and a mile farther, on *l*, Lonesome Lodge, — Haynes, Esq. Just beyond, on *l*, Wootton Place, Sir Frederick Evelyn, Bart. About two miles from the road, on *l*, Parkhurst; and farther to the *l*, Tanhurst; and on Leith Hill, Leith Hill Tower, and Leith Hill Place, all belonging to Wm. Philip Perrin, Esq.

Abinger Hammer. Before, on *r*, — Skardon, Esq.

Gomshall. On *l*, Tower Hill.

Shire. Before, on *r*, Netley Place, E. S. Lomax, Esq. At Shire, William Bray, Esq. Beyond, on *l*, Albury Park, Samuel Thornton, Esq.; and Weston House, Rev. Mr. Man Godschall; farther, Col. Clive.

Albury Downs. From Newland Corner a delightful and extensive prospect.

Guildford. About two miles and a half before, on *l*, on a Hill, Martha's Chapel; at the foot of the Hill, is an old seat, now a Farm House.

MAIDSTONE to MARGATE, by CANTERBURY.

To Pennenden Heath, T. G. *Kent* - - -	—	$1\frac{1}{4}$
r. to Ashford $19\frac{3}{4}$ *m.; l. to Rochester* 8.		
Deptling - - - - -	$1\frac{1}{2}$	$2\frac{3}{4}$
Stoctonbury Valley -	4	$6\frac{3}{4}$
l. to Stoctonbury $\frac{1}{4}$ *m.; r. to Pett* $\frac{3}{4}$ *m.*		
Danaway - - - -	$1\frac{1}{2}$	$8\frac{1}{4}$
Key Street - - - -	$1\frac{1}{2}$	$9\frac{3}{4}$
**r. to* CANTERBURY, *as p.* 2 *and* 3 - -	$17\frac{1}{2}$	$27\frac{1}{4}$
* *MARGATE, as p.* 4 *and* 5 - - - - - -	16	$43\frac{1}{4}$

MANCHESTER to BIRMINGHAM, by WILMSLOW, CONGLETON, NEWCASTLE UNDER LINE, STONE, STAFFORD, WOLVERHAMPTON, and WALSALL, (N. M.)

From Manchester Market House to		
* *CONGLETON, Church, Cheshire, p.* 167 - - - - -	—	25
* *STONE, Market Place, Staffordshire, p.* 162 *and* 161 - -	$21\frac{1}{4}$	$46\frac{1}{4}$
* *WOLVERHAMPTON, Market Place, p.* 334 *and* 335 - -	$23\frac{1}{2}$	$69\frac{3}{4}$

Congleton. See page 162.

Stone is noted for the Potteries in its neighbourhood. In the garden belonging to the Parsonage House, are the Ruins of the Walls of an ancient Nunnery.

Wolverhampton. See page 171.

Cross the Birmingham canal.		
Willenhall, *Chapel* -	3½	73¼
2½ m. farther, r. to Wednesbury 2 m.		
Cross the Essington canal.		
l. to Stafford 17 m.		
* *WALSALL, Church*	3½	76¾
* *BIRMINGHAM, Welch Cross, Warwickshire, p. 124* -	8¾	85½
OR,		
* *To STONE, Market Place, p. 409* - -	—	46¼
* *STAFFORD, Church, p. 335* - - - -	7¼	53½
Weeping Cross - -	2	55½
l. to Rugeley 7¾ m.		
Over Cannock Chase to		
Huntingdon - - - -	5¾	61¼
Cannock - - - - -	2¼	63½
r. to Wolverhampton.		
Church Bridge - - -	1	64½
l. to Coventry 30¾ m.; r. to Shrewsbury 33½.		
Great Wyrley - - -	1¼	65¾
Bloxwich - - - - -	2¾	68½
Cross the canal.		
* *WALSALL* - - -	2	70½
l. to Wednesbury 3 m. Manchester to		
WEDNESBURY 73½ m.		
* *BIRMINGHAM, Warwickshire, as p. 124* - - - - - -	8¾	79¼

Weeping Cross. Two miles beyond, on *l*, at Brocton, Sir G. Chetwode, Bart.

Huntingdon. Within a mile and a half, on *r*, Teddesley Park, Sir Edward Littleton, Bart.

Great Wyrley. Beyond, on *l*, at Little Wyrley, Wyrley Grove, P. Hussey, Esq.

MANCHESTER to BIRMINGHAM, by WILMSLOW, CONGLETON, BURSLEM, THE POTTERIES, STONE STAFFORD, and WALSALL, (N. M.)

* *To CONGLETON, Church, Cheshire, p. 167* - - - - -	—	25
Astbury, *Church* - -	1½	26½
Morton Hall - - -	1½	28
Lawton, *Red Bull Inn*	3	31
r. to Middlewich 11½ m.; to Knutsford by Holmes Chapel 17¾; forward to Newcastle under Line 6¾.		
Kidcrew Colliery, *Staffordshire* - - - -	1	32
Near Tunstall, l. to Macclesfield.		
Tunstall, T. G. - - -	2¾	34¾
* *BURSLEM, Church*	1	35¾
r. to Newcastle 2 m.		
Hot Lane - - - - -	½	36¼
l. to Leek 10¾ m.		
Cobridge Pottery - -	½	36¾
Cobridge, T. G. - - -	¼	37
½ m. farther, r. to Newcastle 1½ m.		
Vale Pleasant - - -	¾	37¾

Morton Hall. — Done, Esq.

Lawton. On *r*, Lawton Hall, John Lawton, Esq.

Tunstall. Before, half a mile beyond the Pottery, on *l*, — Adams, Esq.

Burslem is noted for its Pottery. For centuries past a species of earthern ware, for preserving butter, was made here, before a single vessel was moulded in the neighbourhood.

Vale Pleasant. Between Vale Pleasant and Stoke Pottery, on *r*. of the Canal, Etruria, the celebrated Pottery and House of Josiah Wedgewood, Esq. Beyond Vale Pleasant, on *r*, E. Chatley, Esq.

Cross the Caldon and Grand Trunk canals.		
Stoke, *The Pottery* -	1¼	39
Lodge, T. G. - - -	1	40
r. to Newcastle 1¾ m.		
Handford, *VIth milestone* - - - - -	1	41
Trentham, *Inn* - - -	¾	41¾
l. to Cheadle 10½ m.		
Titton, *Mill* - - -	1¾	43½
Darlaston - - - -	2	45½
r. to Chester by Woore and Namptwich 50 m.		
Cross the river Trent and the Grand Trunk canal to		
**STONE, Market Place*	1½	47
* *BIRMINGHAM, Warwicksh. p. 409 and 410* - - - -	39¼	86¼
Or, by Cannock, p. 410, 33 m.		
OR,		
To Stoke Pottery, *Staffordshire, above* - -	—	39
LANE DELPH, Market Place - - - -	2¼	41¼
l. to Uttoxeter 15 m.		
Rough Common - -	2¾	44
l. to Cheadle; r. to Trentham.		
Hobber, T. G. - - -	1¾	45¾

**STONE, Market Place*	2½	48¼
* *BIRMINGHAM, Warwicksh. p. 409 and 410* - - - -	39¼	87½
OR,		
To Cobridge, T. G. *Staffordshire, p. 410*	—	37
HANDLEY, Market Place - - - - -	¾	37¾
Stoke, *The Pottery* -	1¾	39½
Lodge, T. G. - - -	1	40½
* *BIRMINGHAM, Warwickshire, as in the adjoining column*	46¼	86¾

Stoke. Through Stoke, on *r*, the Pottery of Messrs. Minton and Co.

Trentham Inn. On *r*, Trentham Hall, Marquis of Stafford.

Titton. On *l*, at Barlaston, Barlaston Hall, Thomas Mills, Esq.

Darlaston. About two miles on *r*, at Swinnerton, Swinnerton Hall, ——.

Stoke. Between Stoke and Lane Delph, on *r*, Lady Wheeldon.

Lane Delph. Beyond, on *r*, John Turner, Esq.

MARGATE to WEYMOUTH, (along the Coast) by RAMSGATE, DEAL, DOVER, HYTHE, RYE, WINCHELSEA, HASTINGS, BOURNE, BRIGHTHELMSTONE, ARUNDEL, CHICHESTER, FAREHAM, SOUTHAMPTON, LYMINGTON, CHRISTCHURCH, POOLE, and WAREHAM, (N. M. to Southampton.)

To North Down, *Kent*	—	1½
Kingsgate - - - -	1¼	2¾
Broadstairs - - - -	2	4¾
* *RAMSGATE* - -	2	6¾
r. to Margate 4½ m.		
St. Lawrence, *end of* -	¾	7½
Nether Court - - -	¼	7¾
¼ m. farther, r. to Canterbury by Mount Pleasant 15¼ m.		
Cliff's End - - - -	1¼	9
Halfway House - -	1¼	10¼

Kingsgate. A singular seat upon the Sea Coast, built by the late Lord Holland. Between Kingsgate and Broad Stairs, Stone House, Sir H. Harper, Bart.

Broadstairs. Pearmont, Thomas Forsyth, Esq. Between Broadstairs and Ramsgate, East Cliff Lodge, Lord Keith.

Cliff's End. Between Cliff's End and Ebbsfleet, on *r*, Sevenscore, Mrs. Wadsworth.

r. to Ebbsfleet ½ m.			
Salterns - - - - -	¾	11	*Ebbsfleet* is a place of great antiquity, famous for the landing of the Saxons under Hengist.
* *SANDWICH* - -	1¾	12¾	
r. to Canterbury 12½ m.; forward to Deal 6½; l. to			
Down Bridge - - -	1	13¾	
Halfway House - -	2	15¾	
* *LOWER DEAL, entrance* - - - -	1¾	17½	
The Barracks - - -	1¼	18¾	
Walmer - - - - - -	¾	19½	
Ringswould - - - -	1½	21	
* *DOVER* - - - -	5¾	26¾	
r. to Canterbury 15¼ m.			
Signal House *and* T. G.	5½	32¼	
**FOLKESTONE*, P. O.	1½	33¾	
r. to Canterbury 17 m.; to Elham 7¼.			
Sandgate Castle - -	1¼	35	
* *HYTHE, Church* -	2¾	37¾	
r. to Ashford 12½ m.			
Dymchurch, *opposite the Church* - - -	5	42¾	
* *NEW ROMNEY*, M. H. - - - - - -	4	46¾	
* *RYE, Strand Gate, Sussex, p. 326* - -	12½	59¼	
r. to Brighthelmstone by Battle and Lewes 47½ m. See p. 326.			
* *WINCHELSEA, Strand Gate* - - -	2	61¼	
r. to Udimore 3 m.; l. thro' the town to			
Direction Post - - -	½	61¾	
Forward to Pett 3 m.; r. to			
Icklesham, *Church* -	1½	63¼	
Guestling Thorn - -	2	65¼	
A little farther, r. to Westfield 3 m.; forward to			
Guestling, *Church* - -	1	66¼	
¼ m. farther, l. to Pett 1½ m.			
White Hart - - - -	¾	67	
Battle Road - - - -	1½	68½	
r. to Battle 5½ m.			
l. to Hastings, T. G. -	½	69	
* *HASTINGS, Swan Inn* - - - - - -	1	70	
Priory Bridge - - -	½	70½	

Sandwich. Near, are the Ruins of the Roman Castle of Rutupiæ, or Richborough, and a few small Houses, the only remains of the ancient town of *Stonar*, the *Lapis Tituli* of the Romans. On *r.* of Sandwich, Statenborough House, Edward George, Esq.

Deal. Near, on *l*, Sandown Castle. Beyond Deal, Deal Castle, John Norris, Esq. Between Deal and Walmer, on *l*, Walmer Castle, Lord Hawkesbury.

Walmer. George de Aeth, Esq., and Admiral Harvey.

Dover. The Castle.

Folkestone. A mile and a quarter beyond, Sandgate Castle.

Hythe. Between Hythe and Dymchurch, on a Hill, on *r*, at a distance, see Lyme Church and Castle.

Rye. At the entrance, Mountsfield, T. P. Lamb, Esq.

Winchelsea. On *l*, the Friars, —— Lloyd, Esq.; and the Abbey Church, with Monuments of the Knights Templars.

Guestling. On *l*, Broomham, Sir Wm. Ashburnham, Bart.; and a mile and a half farther, on *r*, a Gothic Cottage, G. Shorter, Esq.

Battle Road. Before, on *l*, Fairlight Down, 599 feet perpendicular above the level of the sea.

Hastings. Ruins of the Castle.

Bo Peep - - - - -	2	72½
Bulverhithe - - -	1¼	73¾
Direction Post - - -	1	74¾
r. to Sidley Green ¾ m.; to Ninfield 4½; l. to		
Bexhill - - - - -	¾	75½
r. to Sidley Green ¾ m.; to Ninfield 4½; forward to		
Bexhill Barracks - -	¼	75¾
Bexhill Common, *Wheat Sheaf* - -	1¾	77½
l. to Sluice Haven, *Star Inn* - - - -	2½	80
Pevensea Sluice, *Bridge*	2¾	82¾
Just before Pevensea Sluice, r. to Wadling Hill 2¾ m.; to Boreham Street 4½; to Battle 16.		
Pevensea Castle - -	¼	83
Westham, *Church* - -	¼	83¼
Direction Post - - -	1½	84¾
r. to Hailsham 4½ m.; to Horsebridge 6.		
l. to Langley, T. G. -	1	85¾
Crumble Bridge - -	½	86¼
* Bourne, *Sea Houses* -	1½	87¾
*South Bourne, *New Inn*	¾	88½
r. to East Bourne ¾ m.; l. to		
Summit of South Downs	1½	90
Direction Post *(distances wrong)* - - - -	1	91
Smith's Shop—East Dean - - - - -	1¼	92¼
Friston, *Church* - -	½	92¾
r. to Jevington 2½ m.; l. to		
West Dean - - - -	2	94¾
Exet Bridge, *over the Cuckmare river* - -	½	95¼
Division of the Road, *Sutton House* - -	1½	96¾
r. to Alfriston 3 m.; l. to		
* Seaford, *New Inn* -	¾	97½
Just entering Seaford, r. to Blatchington ¾ m.; to Bishopstone 1¾.		
Blatchington Barracks -	½	98
* Newhaven, *Bridge over the Ouse river* -	2¾	100¾
r. to Lewes 7 m.; forward to		
Rottingdean - - -	5	105¾

Bulverhithe. Here William the Conqueror landed.

Pevensea. Ruins of the Castle.

South Bourne. Compton Place, Lord George Cavendish. Bourne, or East Bourne, is a noted Bathing-place, and conjecture has placed here the Roman city of Anderida.

South Downs. On the summit of the South Downs, beyond South Bourne, a fine view of the Bay of Pevensea, Pevensea Level, and the Sussex Hills to the north; the east terminates by Fairlight Down; and about a mile and a half on *l*, the Promontory of Beachy Head, with the abrupt Cliffs called the Charles's, 564 feet perpendicular above the level of the sea at low water mark.

Direction Post. One mile forward, the Distances are all wrong, as this admeasurement will shew.

Friston. On *r*, Friston Place, late Sir Geo. Shuckburgh Evelyn, Bart.

West Dean. West Dean Place, J. H. Durand Esq.; and two miles farther, on *r*, Sutton Place, C. Harrison, Esq.

Seaford is only a small Fishing Town, though it possesses the privileges of a Cinque Port, and sends two Members to Parliament. It has, of late years, become a Bathing-place.

Newhaven is seated at the mouth of the Ouse, and is chiefly inhabited by maritime people.

Rottingdean has of late been frequented by much genteel company; for whose accommodation lodging houses have been built, bathing machines provided, &c. It is chiefly filled by families who prefer retirement, to the gaiety and

* *BRIGHTHELMSTONE* - - - -	4	109¾
The Church - - -	½	110¼
Cosham, *Hants, p.*298, 297, *and* 296 - -	43½	153¾
r. to Petersfield 13½ *m.; and to Bath by Salisbury* 78 *(see p.* 296, 295, *and* 294*); l. to Portsmouth* 4¼ *; forward to*		
Wymmering - - -	½	154¼
Paulsgrove - - - -	1	155¼
Porchester - - - -	1	156¼
* *FAREHAM* - - -	2½	158¾
l. to Gosport 5½ *m.; r. to Bishop's Waltham* 7¾.		
Blackbrook - - - -	¾	159½
Over Cattisfield Common to		
Cattisfield - - - -	1¼	160¾
Cross the Brook to		
Titchfield House - -	½	161¼
l. to Titchfield ½ *m.*		
Over Titchfield Common to		
Bursledon Bridge - -	3½	164¾
Within a mile of Northam Bridge, r. to Botley 4 *m.*		
Over Bursledon and Netley Common to		
Northam Bridge - -	4¾	169½
Cross the Itchen river to		
* *SOUTHAMPTON* -	1	170½
Forward to Mill Brook 2 *m.; thence to Redbridge* 1¼*; thence to Totton* ½ *m.; thence to Lymington (as p.* 47*)* 14 *m.: in all* 17¾ *m.*		
Or, cross Southampton river to		
* *LYMINGTON, as p.* 47 - - - - -	13	183½
Efford Mill - - - -	2¼	185¾
Cross the Avon water.		
Downton, *Royal Oak* -	2¾	188½
Milton Green - - -	2½	191
Chuton Bridge - - -	1	192
Sommerford Bridge -	2½	194½
* *CHRISTCHURCH* -	1¾	196¼
r. to Ringwood 9 *m.*		
Iford Bridge - - -	1¾	198
Cross the Stour river.		

bustle of Brighton. Beyond Rottingdean, on *r*, Ovingdean, N. Kemp, Esq.

Brighthelmstone. For the Seats between Brighthelmstone and Cosham, see p. 297 and 296.

Porchester. The Castle, a very ancient structure; now used as a Prison.

Fareham. Near, on *l*, Cam's Hall, John Delmé, Esq.; leaving Fareham on *r*, Sir William Bennet, Knt. A mile and a half on *r.* of Fareham, Roch Court, late Sir J. W. S. Gardiner, Bart. A mile beyond Fareham, on *r*, Blackbrook, G. Purvis, Esq.; on *l*, Cattisfield.

Titchfield. Titchfield House, late Col. Hammond.

Bursledon Bridge. Near, on *l*, Sir Thomas Williams, Bart.; and a little farther, the Hon. Capt. Yorke.

Southampton. For the Seats in the neighbourhood of Southampton, see p. 38 and 46.

Efford Mill. Beyond, Yeovilton, R. W. Lacy, Esq.

Downton. Before, on *r*, at Ley Green, E. Hick, Esq.

Chuton Bridge. On *l*, — Nokes, Esq. Between Chuton Bridge and Sommerford Bridge, on *l*, High Cliff, late the Earl of Bute, advertised in 1795 to be sold for the materials, now — Penlease, Esq.; on *r*, Belvedere, Sir Francis Ford, Bart., occupied by —— Hunt, Esq.; and Hinton House, Sir G. Tapps, Bart. About a mile farther, Sir — Stamp.

Christchurch. The Priory, John Brander, Esq.

Iford Bridge. On *l*, Stourfield, late Countess of Strathmore; on *r*, Juniper House, B. Bullock, Esq.

r. to Red Hill, Smith's Shop, Dorsetshire, 3¼ m.; thence to Kingston 2¾; thence to Poole (as p. 49) 6 m.: in all 13¾ m.		
Or, *l.* over Poole Heath to		
Bourne House - - -	3½	201½
Parkson, *Dorsetshire* -	5	206½
* *POOLE* - - - -	2	208½
2 m. beyond Poole, forward to Wimborn Minster 4½ m.; l. to		
Lychett Minster - -	5¼	213¾
Before Wareham, r. to Bere Regis 6 m.		
* *WAREHAM* - -	4¾	218½
* *WEYMOUTH, as p. 51* - - - - - -	18	236½

Poole. Near, on *l*, Boscomb Cottage, P. Norris, Esq.

Lychett Minster. Near, on *r*, John Jefferies, Esq.

MATLOCK to BUXTON.

To Wardlow, T. G. *Derbyshire, p.* 202 -	—	14¼
r. to Stoney Middleton 3½ m.		
* Buxton, *The Crescent, p.* 356 *and* 357 - -	9¼	23½
OR,		
To Ashford, *Derbyshire, p.* 202 - -	—	10½
l. to Sheldon - - -	1½	12
Flagg - - - - - -	2¾	14¾
Chelmerton - - -	1½	16¼
Division of the Road -	1½	17¾
l. to Ashborn 18 m.		
* Buxton, *The Crescent*	2½	20¼
OR,		
Cross the Derwent river to		
Winsley, *Derbyshire* -	—	3½
WINSTER - - -	1½	5
Pike Hall, *a Public House* - - - - -	3	8
* Newhaven Inn - -	1¾	9¾
☞ *Here you join the London road; see p.* 204.		
* Buxton, *Crescent, p.* 204 - - - - - -	11½	21¼

Wardlow. Near, at Little Longstone, a Mill for sawing and polishing Marble; and on *l*, Monsal Dale.

Pike Hall. Near, a Druidical Circle of Stones, and a Barrow.

NAMPTWICH to BUXTON, by Lawton and Congleton.

Along the Newcastle Road, *Cheshire* - -	—	2½
l. to Crewe Park - -	3¾	6¼
Butterton Lane - - -	1	7¼
Oakhanger Mere - -	1	8¼
Alsagan Heath - -	1	9¼
Lawton Gate - 7 -	1½	10¾
l. to Sandbach 5¼ m.; and to Knutsford by Holmes Chapel 16½ (see p. 164); r. to Talk on the Hill 2; thence to Newcastle; see p. 162.		
Forward, cross the Grand Trunk canal to		
Lawton, *Red Bull Inn* -	1	11¾

Crewe Park. Crewe Hall, Lord Crewe.

Oakhanger Mere. Oakhanger Hall, John Ready, Esq.

Alsagan Heath. One mile on *r*, Barthomley Hall, Rev. Edward Hinchcliffe.

Lawton. On *r*, Lawton Hall, John Lawton, Esq.; on *l*, Rhode Hall, Edward Wilbraham Bootle, Esq. At Lawton, the Grand Trunk Canal, Great Coal Works, Salt Works, &c.

**CONGLETON*, p.162*	6	17¾
l. to Knutsford 14½ m.; to Manchester 25; r. to Leek 9½.		
Bug Lawton - - -	2¾	20½
Cross the Dane river, and turn on the *r.* to		
Boseley - - - - -	2	22½
l. to Macclesfield 5½ m.; r. to Leek 7½.		
Moss House - - -	8¼	30¾
l. to Macclesfield 8 m.		
* Buxton, *Derbyshire* -	3	33¾

NAMPTWICH to OSWESTRY, by WHITCHURCH and ELLESMERE.

To Shrew Bridge, *Cheshire* - - - -	—	1
Cross the Wever river.		
¼ m. farther, l. to Drayton 11½ m.		
Newhall - - - -	4	5
Within 1¾ m. of Whitchurch, l. to Newcastle-under-Line 20½ m.		
* *WHITCHURCH, Shropshire* - - -	5	10
r. to Chester 20 m.; l. to Newport 21; to Wem 8¾. 2½ m. from Whitchurch, forward to Bangor 11½; thence to Wrexham 4¾. See p. 172.		
l. to Fenns Hall, *Flintshire* - - - - -	3¼	13¼
Bettisfield - - - -	2¾	16
Welch Hampton, *Shropshire* - - -	2¼	18¼
l. to Wem 8¾ m. Near Ellesmere, l. to Shrewsbury 16½ m.		
* *ELLESMERE* - -	2¾	21
l. to Wrexham 12¼ m.; to Corwen, 25, &c. (see p. 133); thence to Bala, to Dolgelly, &c. See p. 281 and 280.		
Maestersin Bridge - -	3	24
Cross the Ellesmere canal.		
Whittington - - -	2¾	26¾
l. to Shrewsbury 16½ m.; r. to Llangollen 12½.		
* *OSWESTRY* - -	2¼	29

☞ *Or, you may go from Ellesmere to the Iron Mill 5 m.; thence to Oswestry 3.*

Newhall. A mile beyond, on *r*, Combermere Abbey, Sir Robert Salusbury Cotton, Bart.

Bettisfield. To the *r.* of the road, Bettisfield Park, Sir Thomas Hanmer, Bart; and farther to the *r*, Hanmer Hall, Mrs. Hanmer Watson. Between Hanmer Park and Hanmer Hall, Gredington, Lord Kenyon.

Ellesmere. Near, on *r*, Oakley Park, Mrs. Vaughan. On *l.* of Ellesmere, Birch Hall, Mrs. Mainwaring. At Ellesmere, Earl of Bridgewater. About a mile beyond Ellesmere, on *r*, Hardwick, John Kynaston Powell, Esq. M. P. for the county of Salop.

Oswestry has a Castle, Wall, and Ditch; it took its name from Oswald King of the Northumbrians, who was killed here in the battle with Penda, the Pagan King of the Mercians.

NAMPTWICH to STOCKPORT, by SANDBACH and WILMSLOW, with a Branch to MANCHESTER.

To Wistaston, *Cheshire*	—	2¼
Crewe Green - - -	3½	5¾
Haslington - - - -	1	6¾
Winterley Pool - -	1	7¾
Wheelock - - - -	1¼	9
Cross the Grand Trunk canal.		

Wistaston. Charles Salmon, Esq.; and on *r*, Wistaston Hall, P. Walthall, Esq.

Crewe Green. Crewe Hall, Lord Crewe.

Haslington. On *r*, Oakhanger Hall, John Ready, Esq.

Wheelock. The Rev. Weston Bayley; the Grand Trunk Canal, Wharf, Warehouses, and Salt Works.

* *SANDBACH* - -	1¼	10¼
☞ Here you come into the Great Road to Warrington, &c. See p. 163.		
r. to Lawton 6¾ *m.; l. to Middlewich* 5.		
Brereton Green - -	2¾	13
☞ Here you cross the road from Lawton to Knutsford, &c. See p. 164.		
r. to Lawton 8½ *m.; l. to Knutsford* 9.		
Davenport Hall - -	2¼	15¼
Swettenham - - -	¾	16
Old Withington - -	3¼	19¼
Chelford - - - -	2	21¼
☞ Here you cross the road from Chesterfield to Liverpool. See p. 357.		
r. to Macclesfield 6¾ *m.; l. to Knutsford* 5¾.		
Wasford - - - - -	1¾	23
Street-Lane Ends - -	1¼	24¼
r. to Congleton 10¾ *m.; l. to* * *WILMSLOW, Church* Cross Balin and Handforth brooks.	2	26¼
Ulbart, T. G. - - -	1¾	28
Cheadle, *Church* - -	3	31
Through Cheadle, forward to Manchester 7½ *m. See p.* 167. *Nampwich to* * *MANCHESTER* 38½ *m.*		
r. to * *STOCKPORT* -	3	34

Sandbach. On *l*, Abbeyfield, Col. Ford.

Davenport Hall. Eusebius Horton, Esq.

Swettenham. On *r*, Swettenham Hall, Thomas Willis, Esq.; on *l*, Kermincham Hall, late John Mainwaring, Esq.; and farther to the *l*, Twemlow Hall, Egerton Leigh, Esq.

Old Withington. Withington Hall, John Glegg, Esq.

NAMPTWICH to WOLVERHAMPTON, by DRAYTON and NEWPORT.

To Shrew Bridge, *Cheshire* - - - -	—	1
Cross the Wever river.		
¼ *m. farther, r. to Whitchurch* 8¾ *m.*		
Hankelow - - - -	4¼	5¼
Little Heath - - -	¾	6
Audlem - - - - -	¾	6¾
r. to Whitchurch 9 *m.; l. to Newcastle-under-Line* 13¼.		
Adderley, *Shropshire* -	2	8¾
* *DRAYTON* - - -	4	12¾
l. to Eccleshall 12¼ *m.; r. to Shrewsbury* 19.		
Over Tyerley Heath to Hinstock - - - -	6	18¾
Near Hinstock, r. to Whitchurch 15 *m.*		
Stanford Bridge - -	2	20¾
Cross Cherrington brook.		
Chetwynd - - - -	2¼	23
Beyond Chetwynd, r. to Shrewsbury 17 *m.; l. to Eccleshall* 9.		
Cross the Strine river.		
* *NEWPORT* - -	1¾	24¾
* *WOLVERHAMPTON, Staffordshire, p.* 334 - - - -	18¾	43½

Hankelow. Hankelow Hall, — Wettenhall, Esq.

Adderley. On *r*, Adderley Hall, Sir Corbett Corbett, Bart. Beyond Adderley, on *r*, Shavington Hall, Lord Visc. Kilmory; Styche, Wm. Clive, Esq.; and Oakley Park, Sir J. Chetwode, Bart.

Chetwynd. On *r*, Chetwynd Park, Thomas Burrows, Esq.

Woodcote. On *r*, Woodcote Hall, John Coates, Esq.

Newport. Near, on *r*, Longford Hall, Ralph Leeke, Esq.; on *l*, Aqualate Hall, Sir T. Fletcher, Bart.

NEWCASTLE-UPON-TYNE to BLYTH.

To Longbenton, *Northumberland* - - -	—	3
The Square - - - -	2	5
Earsdon - - - - -	3	8
Hartley - - - - -	3	11
Cross Seaton Bourn, and, if the tide be out, you may go along the sands to		
Blyth - - - - - -	4	15

Hartley, otherwise called Hartley Pans, has a good Harbour, and is noted for its Glass Manufacture, Salt Works, &c. Beyond, on *l*, Seaton Delaval, Lord Delaval.

Blyth is seated at the mouth of the Blyth river, and sends great quantities of Coals to London, &c. The principal part of this village and the neighbourhood are the property of Sir Matthew White Ridley, Bart., whose seat is Blagden, about seven miles W. of Blyth, in the road from Newcastle to Morpeth. See p. 224.

NEWCASTLE-UPON-TYNE to CARLISLE,
the Military Road.

From the West Gate to Denton Bourn, *Northumberland* - - -	—	3
West Denton - - -	½	3½
l. to Carlisle, the old road, 52½ m.		
Chapel Hill - - - -	½	4
Heddon on the Wall -	3	7
Harlow Hill - - -	3¾	10¾
Wall Houses - - -	2¼	13
l. to Hexham 7½ m.		
Halton - - - - -	2	15
Red House - - - -	1	16
Wheat Sheaf Inn - -	½	16½
r. to Jedburgh 42¾ m.; l. to Witton le Wear by Corbridge 29¾. See p. 231.		
Portgate - - - -	½	17
Hillhead - - - -	3	20
* Cholerford Bridge -	1	21
l. to Hexham 4 m.; r. to Rothbury 26; thence to Alnwick 12. See p. 391.		
Cross the North Tyne river.		
Walwick - - - -	1	22
Carabrough - - - -	2¾	24¾
Caraw - - - - -	1	25¾
Kennel - - - - -	3¼	29
High Shields - - -	2½	31½
Whin Shields - - -	½	32
Division of the Road -	5	37
l. to Hexham 16½ m.		
* Glenwhelt - - -	1	38
Cross Poltros brook.		
Tammon Inn, *Cumberl.*	2¾	40¾
Clowsgill - - - -	½	41¼
Naworth Castle, *on right*	3¼	44½
* *BRAMPTON* - -	2¼	46¾
Near Rout Holm, cross the Eden river.		
Rout Holm - - - -	2½	49¼
High Cross - - - -	2½	51¾
Crosby - - - - -	¼	52
Stanwix - - - - -	3¼	55¼
Cross the Eden river.		
* CARLISLE - - -	¾	56

Newcastle. Near two miles from Newcastle, on *r*, Fenham Hall, Wm. Ord, Esq.

Denton Bourn. Beyond, on *r*, Denton Hall, George Montagu, Esq.

Heddon on the Wall. On *l*, on the banks of the Tyne, Close House, Col. Bewick; and about a mile farther, Wylam, C. Blackett, Esq. A mile and a half beyond Heddon on the Wall, on *l*, Routchester, — Archdeacon, Esq.

Wall Houses. On *l*, Camp Hill.

Walwick. On *r*, — Dixon, Esq.; and farther to the *r*, Swinburn Castle, R. Riddell, Esq.; Nunwick, Jas. Ailgood, Esq.; and Chipchase, — Reed, Esq.

Kennel. Between Kennel and High Shields, on *r*, Greenly Lough.

Tammon Inn. Three miles north-east, Gisland Spaw, similar to Harrowgate.

Naworth Castle. Earl of Carlisle. Naworth Castle contains many Roman antiquities, which have been dug up along the Roman Wall.

NEWCASTLE-UPON-TYNE to CARLISLE, by Hexham.

To Heddon on the Wall, *Northumberl. p.* 418	—	7
A little farther, r. to Carlisle, the Military Road, 49 m.; l. to		
Horsley - - - - - -	3	10
Shaw House - - -	3	13
* Corbridge - - -	3½	16½
r. to Newcastle by Heddon on the Wall 17 *m.*		
Cross the Tyne river.		
¾ m. farther, l. to Gateshead 18¼ *m.*		
Devilstone, *or* Dilston -	1½	18
Cross Devil water.		
* *HEXHAM* - - -	2½	20½
r. to Bellingham 15¼ *m.; to Rothbury* 30 *(p.* 391*).* 2½ *m. beyond Hexham, l. to Scotland* ½ *m.; thence to Aldstone* 17. *See p.* 391. *Newcastle to*		
ALDSTONE 40½ *m.*		
Halflot - - - - - -	3¼	23¾
Haydon - - - - - -	1¾	25½
Cross the South Tyne river.		
Crowhall - - - - -	3¼	28¾
Barden Mills - - -	1	29¾
Henshaw - - - - -	1¼	31
Milcriche, *or* Milkridge	1	32
HALTWHISTLE -	3	35
l. to Aldstone 12½ *m. See p.* 212 *and* 211.		
Division of the Road -	2	37

r. to Newcastle, the Military Road, 37 *m.*		
* Glenwhelt - - -	1	38
* CARLISLE, *Cumb. p.* 418 - - - -	18	56
OR,		
To Wall Houses, *Northumberland, p.* 418	—	13
Aydon - - - - - -	2½	15½
* Corbridge - - - -	1½	17
r. to Jedburgh 45¾ *m.; l. to Witton le Wear* 26¾. *See p* 231.		
* CARLISLE, *as in the adjoining column and above* - - - - -	39½	56½

Horsley. On *l*, Wylam, C. Blackett, Esq.; and near it, Close House, Col. Bewick.

Corbridge. Near, on *l*, Bywell, Wm. Fenwick, Esq.

Devilstone. The Ruins of the Earl of Derwentwater's Seat, forfeited in the rebellion, 1745.

Hexham. The Abbey, Col. Thomas Richard Beaumont. A mile from Hexham, on *r*, Beaufront, John Errington, Esq.

Crowhall. On *l*, across the Tyne, Ridley Hall, — Lowe, Esq.

Milkridge. On *l*, across the Tyne, Uthank Hall, W. Tweddle, Esq.

NEWCASTLE-UPON-TYNE to HEXHAM, by Gateshead, and the South Side of the Tyne.

Cross the Tyne to *GATESHEAD, Durham* - - - - -	—	½
Forward to Durham 14 *m.; r. to*		
Swalwell - - - -	4	4½
Cross the Derwent river.		
Bladon - - - - - -	1½	6
Ryton *(on the right,* ¼ *m.)* - - - - -	2½	8½
Crawcrook - - - -	1	9½

Gateshead. Beyond, on *r*, Redheugh House, Adam Askew, Esq.; Dunstan Hall, John Carr, Esq.

Swalwell is noted for its extensive Ironworks.

On *l.* of the 5th Mile-stone, Axwell Park, Sir Thomas Clavering, Bart.

Bladon. On *r*, John Silvertop, Esq.

Ryton. The Rev. Archdeacon Thorpe.

Bradley *(on the right, $\frac{1}{4}$ m.)* - - - - -	1	$10\frac{1}{2}$
Prudhoe, *Northumberland* - - - - -	$1\frac{3}{4}$	$12\frac{1}{4}$
Riding - - - - - -	$4\frac{3}{4}$	17
Corbridge Road - - *r. to Corbridge $\frac{3}{4}$ m.*	$2\frac{1}{4}$	$19\frac{1}{4}$
Devilstone, *or* Dilston - Cross Devil water to	$\frac{3}{4}$	2
* *HEXHAM* - - -	$2\frac{1}{2}$	$22\frac{1}{2}$

☞ *The foregoing distances are not given to Ryton and Bradley, but opposite to them; these places lying about a quarter of a mile to the right of the road.*

Bradley. On *r*, Bradley, Miss Simpson.

Prudhoe. The Castle; a beautiful Ruin belonging to the Duke of Northumberland.

Devilstone. Here are the Ruins of the Earl of Derwentwater's Seat, forfeited in the rebellion of 1745.

Hexham. The Abbey, Col. Thomas Richard Beaumont.

NEWCASTLE-UPON-TYNE to WOLSINGHAM.

To GATESHEAD, Durham - - - -	—	$\frac{1}{2}$
Norwood - - - -	2	$2\frac{1}{2}$
Tinkler Row - - -	$2\frac{1}{4}$	$4\frac{3}{4}$
Beamish Row - - -	$1\frac{3}{4}$	$6\frac{1}{2}$
Shield Row - - - -	$1\frac{1}{2}$	8
Maiden Law - - -	4	12
Lanchester - - - - $2\frac{1}{4}$ m. farther, cross the new road to Jedburgh.	2	14
Satley - - - - - -	4	18
Houslip Bridge - - Cross Houslip Beck.	$3\frac{1}{4}$	$21\frac{1}{4}$
* *WOLSINGHAM* -	$1\frac{3}{4}$	23

☞ *The annexed road may be continued through Wear Dale to Aldstone, See p. 221.*

Norwood. Between Norwood and Tinkler Row, on *l*, Ravensworth Castle, Sir Thomas Liddell, Bart.

Maiden Law. On *r.* of the 13th Milestone, Greencroft, Sir Thomas Clavering, Bart.

NEW MALTON to GREAT DRIFFIELD.

To North Grimston, *Yorkshire* - - -	—	4
Dugglesby - - - -	$2\frac{1}{2}$	$6\frac{1}{2}$
* Sledmere, *Kings* - - *r. to York 24 m.; l. to Bridlington 17.*	5	$11\frac{1}{2}$
Garton - - - - - -	5	$16\frac{1}{2}$
Little Driffield - - -	2	$18\frac{1}{2}$
**GREAT DRIFFIELD*	1	$19\frac{1}{2}$

Sledmere. Sir Mark Masterman Sykes, Bart. The house is a very elegant structure, and the plantations are extensive. The library is one of the finest in the kingdom.

NORTHALLERTON to KENDAL, by RICHMOND, ASKRIGG, and SEDBERGH; OR, by BEDALE, ASKRIGG, and SEDBERGH, with a Branch to MIDDLEHAM.

Cross the Wiske river to Yafforth, *Yorkshire* -	—	$1\frac{3}{4}$
Great Langton - - -	$4\frac{1}{4}$	6

Great Langton. On *l*, Langton Lodge, Mrs. Cholmeley. Between Great Langton and Kipling, on *l*, at Kirkby Fleetham, Mrs. Lawrence.

Kipling - - - - -	1	7
Bolton - - - - -	2½	9½
Scorton - - - - -	½	10
r. to Enter Common 7 m.; thence to Stockton 13; l. to		
Citadella - - - - -	1½	11½
l. to Boroughbridge 23½ m.; r. to Greta Bridge 14; to Pierce Bridge 10; l. to		
Brompton upon Swale -	½	12
* *RICHMOND* - -	2½	14½
r. to Pierce Bridge by the Three Tuns 11 m.; to Stainthorpe by Gilling 14; to Bernard Castle 13¾; to Brough 29¾; to Kirkby Stephen 33.		
Cross the river Swale.		
Redmire, *as p. 375* -	11	25½
* *SEDBERGH, p. 217*	27	52¼
Lincoln's Inn Bridge -	2¼	54¾
Cross the river Loyne, or Lune, and enter Westmoreland.		
* *KENDAL, Westmoreland* - - - -	8½	63¼
OR,		
From Northallerton, cross the Wiske river to		
Ainderby, *Yorkshire* -	—	3
Morton - - - - -	½	3½
Cross the river Swale.		
Leeming Road, T. G. -	2¼	5¾
r. to Catterick Bridge 7 m.; l. to Boroughbridge 16.		
Ascough, *or* Aiskew -	1¼	7
* *BEDALE* - - -	½	7½
Burrell - - - - -	2	9½
Rookwith - - - -	2	11½
Thornton Steward - -	2¼	13¾
Ulshaw Bridge - - -	2½	16¼
l. to Middleham 1¼ m. Northallerton to		
MIDDLEHAM 17½ m.		
Spennythorne - - -	1¾	18
* *SEDBERGH, p. 217*	33½	51½
* *KENDAL, Westmoreland, as in the adjoining column* -	10¾	62¼

Kipling. On *l*, Kipling Hall, R. Crowe, Esq.

Bedale. Henry Pierse, Esq.

Middleham. The Castle.

For the rest of the Seats see page 216 and 217.

NORTHALLERTON to LANCASTER.

* *To RICHMOND, Yorkshire, above* -	—	14½
* *LANCASTER, Lancashire, p. 375 & 376*	56¼	70¾
OR,		
To Spennythorne, *Yorkshire, above* - - -	—	18
Harnby - - - - -	1	19
Leyburn - - - - -	1	20
Wensley - - - -	1	21
r. to Richmond 9 m.		
Redmire - - - - -	3½	24½
* *LANCASTER, Lancashire, p. 375 & 376*	45¼	69¾

Spennythorne. For the Seats between Spennythorne and Redmire, see p. 217.

NORTHALLERTON to PENRITH.

* *To RICHMOND, Yorkshire, above* -	—	14½
Kirby Kill - - - -	4¼	18¾
Gales - - - - -	1¼	20
Dalton - - - - -	1	21

Richmond. About two miles beyond, on *r*, Aske Hall, Lord Dundas; and farther to the *r*, near Gilling, Sedbury House, Sir Rob. D'Arcy Hildyard, Bt.

Kirby Kill. Near, on *r*, at Hartford, Hartford Hall, Sheldon Cradock, Esq.

Newsham - - - -	$1\frac{1}{4}$	$22\frac{1}{4}$	*r. to* The Three Tuns Inn - - - - -	$3\frac{1}{2}$	15
Smallways - - - -	1	$23\frac{1}{4}$	* *PENRITH, Cumberland, p.* 184 - - -	$50\frac{1}{2}$	$65\frac{1}{2}$
* *PENRITH, Cumberland, p.* 184 - - -	43	$66\frac{1}{4}$	*Newsham.* On *l*, Barningham Park, — Milbanke, Esq.		
OR, *To* Citadella, *Yorkshire, p.* 421 - - - - -	—	$11\frac{1}{2}$			

NORWICH to WATTON, continued to BRANDON, (N. M.)

To Earlham, *Norfolk* -	—	2	*Earlham.* On *l*, Earlham Hall, Bacon Frank, Esq.
Cross the Yare river.			
Colney - - - - - -	$\frac{3}{4}$	$2\frac{3}{4}$	*Colney.* Beyond, on *r*, J. Postle, Esq. Three miles beyond Colney, on *l*, Melton Hall, Sir John Lombe, Bart.
Barford Bridge - - -	$4\frac{1}{4}$	7	
Kimberley Green - -	4	11	*Kimberley.* Near, on *l*, Kimberley Hall, Lord Wodehouse.
Hackford, T. G. - -	1	12	*Hackford,* T. G. On *r*, H. Alpe, Esq. and T. G. Payne, Esq.
HINGHAM - - -	$2\frac{1}{2}$	$14\frac{1}{2}$	*Hingham.* Rev. Philip Wodehouse. On *l.* of Hingham, Philip Heath, Esq.
l. to Attleborough $5\frac{1}{2}$ *m.; r. to East Dercham* $8\frac{1}{4}$.			
Scoulton Common, T. G.	$1\frac{1}{4}$	$15\frac{3}{4}$	*Upgate.* One mile on *r*, Carbrook Hall, J. Barker, Esq.
Upgate - - - - - -	$2\frac{1}{4}$	18	
Carbrook Common, *entrance of* - - - -	1	19	*Scoulton Common,* T. G. On *r*, Woodrising Hall, J. Weyland, Esq.
* *WATTON* - - -	$2\frac{1}{4}$	$21\frac{1}{4}$	*Watton.* A mile and a half on *l*, Merton Hall, Lord Walsingham.
r. to East Dereham 10 *m.; to Swaffham* $9\frac{3}{4}$; *l. to Thetford* 12.			
* *BRANDON, Suffolk, p.* 261 - - - - -	$12\frac{1}{2}$	$33\frac{3}{4}$	

NOTTINGHAM to MANCHESTER, by ALFRETON, MATLOCK, BAKEWELL, and CHAPEL IN LE FRITH; OR, by MATLOCK and BUXTON.

To Bobbers Mill, *Nottinghamshire* - -	—	$1\frac{1}{2}$	*Nottingham* is a populous and handsome Town, distinguished by its spacious Market Place, and noted for its excellent Ale; its vaults, or cellars, are cut out of the solid rocks. Here is the principal Stocking Manufacture in the kingdom, and also a manufacture of coarse Earthern Ware. It has three Parish Churches, and several Meeting Houses for Dissenters. See p. 192.
Cross the Leen river.			
Cinder Hill - - - -	2	$3\frac{1}{2}$	
Nuthall - - - - - -	$1\frac{1}{4}$	$4\frac{3}{4}$	
l. to Eastwood $4\frac{1}{4}$ *m.*			
Watnall - - - - - -	$1\frac{1}{4}$	6	
Greasley, *Church on left*	1	7	
Moor Green - - -	$\frac{1}{2}$	$7\frac{1}{2}$	
2 *m. farther, r. to Mansfield* $8\frac{1}{2}$ *m.; l to Derby* $13\frac{1}{2}$. $3\frac{1}{4}$ *m. beyond Moor Green, r. to Mansfield* $7\frac{1}{2}$.			*Bobbers Mill.* Beyond, on *l*, Apsley, E. Willoughby, Esq.
Selstone - - - - -	$4\frac{3}{4}$	$12\frac{1}{4}$	*Nuthall.* On *l*, Sir Chas. Sedley, Bart.
Pye Bridge - - - -	1	$13\frac{1}{4}$	*Watnall.* On *l*, — Rolleston, Esq.

Cross the Earwash river, and enter Derbyshire.		
Somercotes, *Derbyshire*	$\frac{3}{4}$	14
ALFRETON - - -	2	16
r. to Chesterfield 11 *m.; l. to Derby* $14\frac{1}{2}$.		
* The Peacock Inn -	2	18
l. to Derby 14 *m.; forward to Wingfield* 1 *; thence to Critch* 2 *; thence to Wigwell* 3 *; thence to Wirksworth* $1\frac{3}{4}$ *; thence to Manchester* $47\frac{1}{4}$, *as p.* 202 *and* 203*: in all* 73 *m. Or, r. to*		
Division of the Road -	$\frac{1}{2}$	$18\frac{1}{2}$
r. to Chesterfield $9\frac{3}{4}$ *m.*		
l. to Wessington - -	$1\frac{1}{4}$	$19\frac{3}{4}$
* Matlock - - - -	$5\frac{1}{4}$	25
* *MANCHESTER, Lancashire, p.* 202 *and* 203 - - - -	$43\frac{1}{4}$	$68\frac{1}{4}$
OR,		
* *To* Matlock, *Derbyshire, above* - - -	—	25
* Buxton, *p.* 415 - -	$21\frac{1}{4}$	$46\frac{1}{4}$
* *MANCHESTER, Lancashire, p.* 204 -	$22\frac{3}{4}$	69

Matlock. Two miles off, down the Derwent river, on the opposite Bank, Matlock Bath. See p. 202.

OAKHAM to MARKET DEEPING, by STAMFORD.

To Whitwell, *Rutlandshire* - - - - -	—	$4\frac{1}{2}$
Empingham - - -	2	$6\frac{1}{2}$
Over Empingham Heath to		
* *STAMFORD, Lincolnshire* - - - -	$5\frac{1}{4}$	$11\frac{3}{4}$
r. to Uppingham 12 *m.; to Alconbury Hill* $21\frac{1}{4}$ *; l. to Grantham* 21 *; to Bourn* 10.		
* *MARKET DEEPING, p.* 318 - -	$8\frac{1}{2}$	$20\frac{1}{4}$

Oakham. Between Oakham and Whitwell, on *l*, Burleigh on the Hill, Earl of Winchelsea.

Empingham. On *r*, Normanton Park, Sir Gilbert Heathcote, Bart.

OAKHAM to NEWARK.

To Burleigh on the Hill, *Rutlandshire* - -	—	$2\frac{1}{4}$
Cotsmore - - - -	$1\frac{3}{4}$	4
* Greetham - - -	$2\frac{1}{2}$	$6\frac{1}{2}$
Thistleton - - - -	$1\frac{3}{4}$	$8\frac{1}{4}$
South Witham, *Lincolnshire* - - - -	$1\frac{1}{2}$	$9\frac{3}{4}$
* Witham Common, *Black Bull* - - -	$1\frac{1}{4}$	11
* *NEWARK, Nottinghamshire, p.* 180 *and* 181 - - - - -	24	35
OR,		
* *To* Greetham, *Rutlandshire, above* - -	—	$6\frac{1}{2}$
Ram Jam House - -	3	$9\frac{1}{2}$
r. to Stamford 8 *m.; l. to*		
* Witham Common, *Black Bull, Lincolnshire* - - - - -	$3\frac{1}{4}$	$12\frac{3}{4}$
* *NEWARK, Nottinghamshire, p.* 180 *and* 181 - - - - -	24	$36\frac{3}{4}$

Burleigh on the Hill. On *r*, Earl of Winchelsea.

Cotsmore. On *l*, Earl of Lonsdale.

Greetham. On *r*, Exton Park, Col. G. Noel Edwards.

Thistleton. Geo. Fludyer, Esq.

OUNDLE to ROCKINGHAM, (N. M.)

From the Talbot Inn, Oundle, to		
Benefield, *Road from Dean, Northamptonshire* - - - - - -	—	$3\frac{1}{2}$
Overthorpe, *end of* -	$1\frac{1}{4}$	$4\frac{3}{4}$
WELDON, Market Place - - - - - -	$3\frac{1}{4}$	8
Corby, *Church* - - -	2	10
Laund's House - - - *l. to Kettering* $6\frac{1}{2}$ *m.; r. to*	$2\frac{1}{4}$	$12\frac{1}{4}$
ROCKINGHAM, Lord Sondes' Arms - -	$2\frac{1}{4}$	$14\frac{1}{2}$

Overthorpe. Between Overthorpe and Weldon, on *r*, Dean, Earl of Cardigan; and beyond it, Harringworth Park, ——.

OXFORD to CHICHESTER, by WALLINGFORD, BASINGSTOKE ALTON, and PETERSFIELD, with a Branch to READING, and thence to CHICHESTER.

To Littlemore, *Oxfordshire* - - - - - -	—	$2\frac{1}{2}$
Sandford - - - -	$\frac{3}{4}$	$3\frac{1}{4}$
Nuneham Courtenay - *Within a mile of Dorchester, r. to Abingdon* $5\frac{1}{2}$.	2	$5\frac{1}{4}$
Dorchester - - - -	$3\frac{1}{2}$	$8\frac{3}{4}$
Cross the Thame river.		
Shillingford - - - - *l. to Aylesbury* $22\frac{1}{2}$ *m.; forward to Henley* $12\frac{1}{2}$.	$1\frac{3}{4}$	$10\frac{1}{2}$
Cross the river Thames, and enter Berkshire at		
Shillingford Bridge -	$\frac{1}{2}$	11
* *WALLINGFORD, Berks* - - - - - *l. to Henley* 11 *m.; r. to Wantage* 14.	2	13
Moulsford - - - -	$3\frac{3}{4}$	$16\frac{3}{4}$
Streatley - - - - *r. to East Ilsley* 6 *m.*	$2\frac{1}{4}$	19
Basildon - - - -	$1\frac{1}{2}$	$20\frac{1}{2}$
* Pangbourn - - -	$1\frac{1}{2}$	22
☞ *Forward to Purley* 1 *m.; thence to Reading* 5; *thence to Alton by Odiham* 24, *see p.* 284: *or, by Basingstoke* $28\frac{1}{4}$, *see p.* 285; *and from Alton to Chichester* $28\frac{3}{4}$, *see p.* 425. *Oxford to*		
* *READING* 28 *m.*		
Tidmarsh - - - -	$1\frac{1}{4}$	$23\frac{1}{4}$
Englefield - - - -	$1\frac{3}{4}$	25
Puntifield - - - -	$1\frac{1}{2}$	$26\frac{1}{2}$

Nuneham Courtenay. On *r*, Earl Harcourt; on *l*, at Baldon, Baldon House, Sir Christ. Willoughby, Bart.

Shillingford. Shillingford Castle, W. Mills, Esq.

Wallingford. Wallingford Castle, — Hodgson, Esq. Wallingford is seated on the Thames, over which there is a handsome Stone Bridge; it is a place of great antiquity. See p. 95.

Bassildon. Beyond, on *r*, Bassildon Park, Sir Mark Masterman Sykes, Bart.

Pangbourn. Between Pangbourn and Tidmarsh, on *r*, Bere Court, Rev. Dr. Breedon; on *l*, near Purley, Purley Hall, Rev. Dr. Wilder.

Reading. On *r*, Coley Park, William Chamberlayne, Esq. Reading was built by Henry I. See p. 55.

Englefield. On *r*, Englefield House, Richard Benyon, Esq.; on *l*, at a distance, Honey End, J. Blagrave, Esq; and Prospect Hill, — Lienbrood, Esq.

☞ *At Bostock Lane End you enter the Mail Coach road from London to Bath; see p. 81; l. to Reading 6 m.; r. to*

Halfway House - -	$2\frac{3}{4}$	$29\frac{1}{4}$
r. to Newbury $8\frac{1}{2}$ m. l, cross the Kennet river to		
* Aldermaston - - -	$1\frac{3}{4}$	31
r. to Kingsclere 8 m.; a mile farther, r. to Basingstoke by Baghurst 8; l. to		
Tadley, *Hampshire* -	$2\frac{1}{2}$	$33\frac{1}{2}$
Pamber - - - - -	$1\frac{1}{2}$	35
East Sherborne - -	2	37
Within a mile of Basingstoke, r. to Aldermaston by Baghurst 8 m.		
* *BASINGSTOKE* -	3	40
r. to Whitchurch $11\frac{1}{4}$ m.; to Winchester $17\frac{1}{4}$; to Stockbridge 21; l. to Reading 16; to Staines $28\frac{3}{4}$.		
Through Hackwood Park to		
Winslade - - - -	4	44
Herriard - - - -	$1\frac{1}{2}$	$45\frac{1}{2}$
Lasham - - - - -	$2\frac{3}{4}$	$48\frac{1}{4}$
* *ALTON* - - - -	4	$52\frac{1}{4}$
l. to Odiham 9 m.; thence to Reading 15; to Farnham $9\frac{1}{2}$.		
Chawton - - - -	$1\frac{1}{4}$	$53\frac{1}{2}$
r. to Winchester $16\frac{1}{2}$ m.		
Farringdon - - - -	$1\frac{3}{4}$	$55\frac{1}{4}$
East Tisted - - - -	$1\frac{3}{4}$	57
$1\frac{1}{2}$ m. farther, forward to Bishop's Waltham $11\frac{1}{2}$ m.		
r. over Prior's Dean Common to		
Week Green - - -	$5\frac{1}{4}$	$62\frac{1}{4}$
* *PETERSFIELD* -	3	$65\frac{1}{4}$
l. to Godalming $20\frac{3}{4}$ m.; r. to Gosport $18\frac{1}{2}$.		
Stainbridge - - - -	$1\frac{1}{2}$	$66\frac{3}{4}$
Cross a stream, and enter Sussex.		
Harting Hills, *Sussex* -	$3\frac{1}{2}$	$70\frac{1}{4}$
Crowshall Farm - -	6	$76\frac{1}{4}$
Mid Lavant - - - -	$1\frac{3}{4}$	78
* CHICHESTER - -	$2\frac{1}{2}$	$80\frac{1}{2}$

OR,		
* *To PETERSFIELD, Hampshire, as in the adjoining column* -	—	$65\frac{1}{4}$
* *HAVANT, p. 22* -	$11\frac{1}{2}$	$76\frac{3}{4}$
* CHICHESTER, *p. 296* - - - - -	9	$85\frac{3}{4}$

Aldermaston. Beyond, on *l*, Aldermaston House and Park, Edward Long, Esq., formerly the family seat of the Foresters.

East Sherborne. On *l*, the Vine, formerly belonging to the family of Sandys, who were styled Lord Sandys of the Vine; now William Chute, Esq.

Basingstoke. Beyond, Hackwood Park, Lord Bolton.

Herriard. G. P. Jervoise, Esq.

Alton. Two miles before, on *r*, Phœnix Lodge, Adm. Halstead.

Chawton. On *l*, Chawton Park, H. Middleton, Esq.

Farringdon. Between Farringdon and East Tisted, on *r*, Pelham Place, Wm. Dumaresq, Esq.

East Tisted. On *r*, Rotherfield Park, — Scott, Esq. Between East Tisted and Week Green, on *r*, Basing Park, — Norris, Esq.

Petersfield. Beyond, on *r*, Maple Durham, Lord Stawell.

Harting Hills. On *r*, Up Park, Sir H. Featherstonhaugh, Bart.

Crowshall Farm. On *l*, Binderton House, Hon. John Peachey; and farther to the *l*, at West Dean, Cannon House, Lord Selsey.

Mid Lavant. On *r*, at West Stoke, late Lord George Lennox; and on *l*, Goodwood, Duke of Richmond.

OXFORD to DERBY, by Banbury, Coventry, Nuneaton, Atherstone, and Burton-upon-Trent; or, by Atherstone and Ashby-de-la-Zouch.

To Kidlington Green, *Oxfordshire* - - -	—	4½	*Oxford Canal.* Beyond, on *l*, at Woodstock, Blenheim Park, Duke of Marlborough.
The Oxford Canal -	1½	6	
London Road - - - *r. to Islip* 5 *m.; thence to London by High Wycombe* 55¼ *; l. to Chipping Norton* 12.	1½	7½	*London Road.* About a mile after you cross the London Road, on *r*, Tackley Park, Sir J. W. S. Gardiner; and farther to the *r*, Bletchington Park, Arth. Annesley, Esq.; and Kirtlington Park, Sir Hen. Dashwood, Bart.
Hopcroft's Holt - - *r. to Bicester* 7½ *m.; l. to Chipping Norton* 10½.	4½	12	*Hopcroft's Holt.* On *r*, Sir Clement Cottrel Dormer, Bart.; and a little farther, on *r*, at Middleton Aston, Francis Page, Esq.; beyond which, on *r*, at North Aston, is a seat of Oldfield Bowles, Esq.; on *l*, three miles from the road, Great Tew, Geo. Frederick Stratton, Esq.
DEDDINGTON - - *r. to Buckingham* 14½ *m.; l. to Chipping Norton* 11.	4	16	
Adderbury - - - - *r. to Buckingham* 14¼ *m.*	3	19	*Adderbury.* Mrs. Wilkinson.
Weeping Cross - - -	1½	20½	
* *BANBURY* - - - *r. to Buckingham by Brackley* 15¾ *; Daventry* 16½ *; l. to Chipping Norton* 12 *; to Stratford on Avon* 19½ *; to Warwick by Kineton* 23¼ *; by Gaydon Inn* 19.	2	22½	*Banbury.* Beyond, about two miles on *l*, Wroxton Abbey, Earl of Guildford.
Little Bourton - - -	2½	25	
Mollington - - - -	2	27	*Mollington.* About a mile beyond, on *l*, Farmborough, Wm. Holbech, Esq.
The Oxford Canal, *Warwickshire* - - About ¾ m. farther, cross the canal a second time.	3¼	30¼	
Ladbroke - - - -	3½	33¾	*Ladbroke.* Within a mile and a half of Ladbroke, on *l*, Watergall House, Charles Palmer, Esq.
* *SOUTHAM* - - - *r. to Daventry* 10¼ *m.; l. to Warwick* 9¼.	1¾	35½	*Southam.* On *l*, Stoney Thorpe, Francis Fauquier, Esq.
Near Long Itchington, cross the Napton canal.			
Long Itchington - -	2¼	37¾	*Marton.* On *r*, at Lemington Hastings, Sir Charles Wheeler, Bart.; and at Birdingbury, Sir T. Biddulph, Bart. Beyond Marton, on *l*, at Eathorpe, Rev. Dr. Vyne.
Marton - - - - - Cross the Leame river.	2	39¾	
Princethorpe - - - *Near Finford Bridge, r. to Daventry* 15½ *m.*	1¼	41	*Finford Bridge.* On *l*, at Baginton, W. D. Bromley, Esq.
Finford Bridge - - - Cross the Avon river.	3½	44½	
Willenhall - - - - Cross the Sow river.	1	45½	*Whitley Bridge.* On *l*, T. Wheeler, Esq.
Whitley Bridge - -	¾	46¼	
* COVENTRY - -	1½	47¾	

* *NUNEATON, p.* 157	$8\frac{3}{4}$	$56\frac{1}{2}$
r. to Hinckley 5 *m.*		
Mancester - - - -	$3\frac{1}{2}$	60
r. to Hinckley $7\frac{1}{4}$ *m.*		
* *ATHERSTONE* -	$1\frac{1}{4}$	$61\frac{1}{4}$
* *BURTON UPON TRENT, Staffordsh. as p.* 157 *and* 158 -	$19\frac{1}{2}$	$80\frac{3}{4}$
* *DERBY, Derbyshire, p.* 304 - - - -	$11\frac{3}{4}$	$92\frac{1}{2}$
OR,		
* *To* COVENTRY, *Warwickshire, p.*426	—	$47\frac{3}{4}$
* *HINCKLEY, p.* 301	$13\frac{3}{4}$	$61\frac{1}{2}$
* *ASHBY-DE-LA-ZOUCH, Leicestershire, p.* 156 *and* 157	$16\frac{1}{4}$	$77\frac{3}{4}$
* *BURTON UPON TRENT, Staffordsh. as p.* 157 - - - -	9	$86\frac{3}{4}$
* *DERBY, Derbyshire, p.* 304 - - - -	$11\frac{3}{4}$	$98\frac{1}{2}$
OR,		
* *To ATHERSTONE, Warwickshire, above*	—	$61\frac{1}{4}$
* *ASHBY-DE-LA-ZOUCH, Leicestershire, p.* 157 *and* 158	$13\frac{3}{4}$	75
Bredon - - - - -	$5\frac{1}{4}$	$80\frac{1}{4}$
Isley Walton - - -	$1\frac{3}{4}$	82
Castle Donington - -	$2\frac{1}{2}$	$84\frac{1}{2}$
$1\frac{1}{2}$ *m. farther, forward to Nottingham* $8\frac{1}{2}$ *m.; r. to Loughborough* $9\frac{1}{4}$ *; l. to*		
Cavendish Bridge - -	2	$86\frac{1}{2}$
Cross the river Trent, and enter Derbyshire.		
Shardlow, *Derbyshire* -	$\frac{3}{4}$	$87\frac{1}{4}$
Elvaston - - - - -	$3\frac{1}{2}$	$90\frac{3}{4}$
* *DERBY* - - - -	3	$93\frac{3}{4}$
OR,		
* *To ATHERSTONE, Warwickshire, as in the adjoining col.* -	—	$61\frac{1}{4}$
* *ASHBY-DE-LA-ZOUCH, Leicestershire, p.* 157 *and* 158	$13\frac{3}{4}$	75
Pistern Hill, *Derbyshire*	$2\frac{1}{2}$	$77\frac{1}{2}$
Bridge over the Trent -	5	$82\frac{1}{2}$
Cross the Trent river.		
Swarkston - - - -	$\frac{1}{2}$	83
* *DERBY* - - - -	5	88

☞ *This last road, from Ashby to Derby, is not turnpike, and is impassable for carriages in winter.*

Mancester. A Roman station.

Bredon. Within a mile, on *l*, at Stanton Harold, Earl Ferrers; and farther on *l*, at Caulk, Sir Henry Harpur, Bart. Beyond Bredon, on *r*, at Tonge, D. Colishaw, Esq.; and farther to the *r*, Langley, R. Cheslyn, Esq.

Castle Donington. Before, on *l*, Donington Park, Earl of Moira. At Castle Donington, T. Fisher, Esq.

Shardlow. On *r*, — Fosbrook, Esq.

Elvaston. On *r*, Earl of Harrington. A mile beyond Elvaston, on *l*, Osmaston, Sir Robert Wilmot, Bart.; and on *r*, at a distance, Chaddesdon, Sir Robert Wilmot, Bart.

OXFORD to GOSPORT, by ABINGDON, NEWBURY, WHITCHURCH, and WINCHESTER, with Branches to SOUTHAMPTON and PORTSMOUTH; OR, by NEWBURY, ANDOVER, and WINCHESTER.

To Bagley Wood, *Berks*	—	3
* *ABINGDON* - -	$3\frac{1}{2}$	$6\frac{1}{2}$
l. to Henley on Thames $20\frac{3}{4}$ *m.; r. to Farringdon* $14\frac{3}{4}$.		

Bagley Wood. Beyond, on *l*, near Radley, Radley Hall, Admiral Bowyer.

Cross the Berks and Wilts canal.		
Drayton - - - - - -	2¼	8¾
Steventon Green - -	1¾	10½
r. to Wantage 6 m. Forward to		
Division of the Road -	2	12½
r. to Wantage 5¼ m.; l. to Harewell ¾ m.; thence to Wallingford 8.		
Chilton - - - - - -	2	14½
Kates Gore - - - -	1¼	15¾
* *EAST ILSLEY* -	1¾	17½
Beedon - - - - - -	2½	20
Chieveley - - - - -	2¼	22¼
Donington - - - - -	3¾	26
* Speenham Land - -	¾	26¾
☞ *Here you cross the Bath road; r. to Hungerford 8½ m.; l. to Reading 17.*		
Cross the Kennet and Avon canal.		
* *NEWBURY* - - -	¼	27
r. to Andover 16 m.		
Newtown, *Hampshire*	2	29
Whitway - - - - -	2¾	31¾
Litchfield - - - - -	3¾	35½
* *WHITCHURCH* -	4½	40
r. to Andover 7 m.; l. to Basingstoke 11¼.		
Bullington - - - - -	5	45
* Sutton - - - - - -	1	46
r. to Stockbridge 7½ m.; l. to Basingstoke 13¾.		
* WINCHESTER -	7	53
r. to Southampton 12 m. See p. 38. Oxford to		
* *SOUTHAMPTON 65 m.*		
* *BISHOP'S WALTHAM, p. 362* - -	10¼	63¼
* Wickham - - -	4¼	67½
r. to Portsmouth 11¾ m. See p. 362. Oxford to		
* *PORTSMOUTH 79¼ m.*		
* *l. to GOSPORT, p. 46 and 47* - - -	9	76½
OR,		
* *To NEWBURY,*		
Berkshire, as in the adjoining column -	—	27
Wash Bridge - - -	2½	29½
Cross the Enborn river, and enter Hampshire.		
Highclere Inn, *Hampshire* - - - - - -	2½	32
Three Legged Cross -	2	34
Hurstborne Tarrant -	4	38
Knights Enham - -	3	41
* *ANDOVER* - - -	2	43
* WINCHESTER, *p. 362* - - - - - -	13½	56½
* *BISHOP'S WALTHAM, p. 362* - -	10¼	66¾
* Wickham - - -	4¼	71
* *GOSPORT, p. 46 and 47* - - - -	9	80

Beedon. On *l*, Langley Hall, Mrs. Bristow.

Chieveley. On *l*, Priory Court, Capt. Mortimer.

Donington. On *r*, the Castle House, Col. Stead; and farther to the *r*, Chaucer's Grove, J. Webb, Esq; on *l*, Shaw Place, Sir Joseph Andrews, Bart.; and the Cottage, Mrs. Perrin. The remains of Donington, formerly the residence of the Poet Chaucer, form a striking object.

Newton. Before, on *l*, Sandleford Priory, Matthew Montagu, Esq. At Newton, Admiral Darby.

Whitway. On *r*, Highclere House, Earl of Caernarvon.

Whitchurch. On *r*, Hurstborn Park, Earl of Portsmouth.

Bullington. Miss Sydney and Miss Hawker.

Sutton. On *r*, J. Wickham, Esq.

Winchester. For the Seats between Winchester and Gosport, see the pages referred to in the road.

Highclere. On *l*, Highclere House, Earl of Caernarvon.

Knights Enham. Enham Place, George Chamberlaine, Esq.

OXFORD to LICHFIELD, by Banbury and Coventry, or, by Birmingham.

* *To* COVENTRY, *Warwicksh. p.* 426 -	—	47¾
Radford - - - - -	1	48¾
Karesley Green - -	1¼	50
Corley - - - - - -	2¼	52¼
Corley Ash - - - -	¾	53
Fillongley - - - -	1¼	54¼
Near Upper Whitacre, r. to Nuneaton 8¼ m.		
Upper Whitacre - - *r. to Atherstone 5¼ m.; l. to Coleshill 3¾.*	3½	57¾
Lower Whitacre - -	2¼	60
Kingsbury - - - -	2½	62½
Division of the Road - *r. to Wilnecote ¾ m.; thence to Atherstone 5¼; l. to Fazeley ¾ m.; thence to Lichfield 7½ m, leaving Tamworth on r.*	3¼	65¾
Forward, cross the Coventry canal and the Anker river to		
* *TAMWORTH, Staffordshire* - - - -	1¾	67½
* LICHFIELD, *p.* 151	8	75½
OR,		
* *To* COVENTRY, *Warwicksh. p.* 426 -	—	47¾
* LICHFIELD, *Staffordsh. p.* 160 *and* 161	27¼	75
OR,		
* *To* COVENTRY, *Warwicksh. p.* 426 -	—	47¾
* *NUNEATON, p.* 157	8¾	56½
* *ATHERSTONE, p.* 427 - - - - - -	4¾	61¼
* *TAMWORTH, Staffordsh. p.* 151, 152 -	8	69¼
* LICHFIELD, *p.* 151	8	77¼
OR,		
* *To BIRMINGHAM, Warwickshire, p.* 121 *and* 122 - - - - -	—	62½
* LICHFIELD, *p.* 330	16¼	78¾

☞ *From Coventry, through the Whitacres to Tamworth, is a very bad road; the last of the above roads, though a little circuitous, is the best and most frequented.*

Fillongley. Beyond, on *r*, Brook Hall, — Biddulph, Esq.

Upper Whitacre. — Sadler, Esq. On *l.* of Upper Whitacre, at Shustoke, in the road to Coleshill, E. Croxall, Esq.

Lower Whitacre. A mile and a half on *l*, across the Tame river, Hams Hall, C. B. Adderley, Esq. A mile beyond Lower Whitacre, and about two miles to the *l*, near the Birmingham Canal, Dunton Hall, Mrs. Fox.

Kingsbury. About two miles beyond, on *l*, on the bank of the Tame river, Dortshill House, Edward Dickenson, Esq.

OXFORD to PETERBOROUGH, by Brackley, Northampton, Wellingborough, Thrapston, and Oundle.

To Kidlington Turnpike, *Oxfordshire* -	—	3
Kidlington, T. G. - -	1½	4½
Gosford Bridge - - -	½	5
Cross the Charwell river.		
1½ m. farther, r. to Wheatley Bridge by Islip 9¼		

Oxford is a Bishop's See, and an University; and has, beside the Cathedral and Colleges, thirteen Parish Churches, a noble Market Place, and a magnificent Bridge. It is seated at the conflux of the Isis and Charwell rivers, and, with the suburbs, is of a circular form three miles in extent. Oxford is governed

m.; l. to Chipping Norton 16½.		
Road to Weston - -	3	8
r. to Bicester 5 *m.; l. to*		
Weston on the Green, *end of* - - - - -	1	9
* Middleton Stoney -	3	12
l. to Hopcroft's Holt 7½ *m.; thence to Deddington* 11½*; to Chipping Norton* 18*; r. to Bicester* 3¼.		
Ardley - - - - - -	2½	14½
Division of the Road -	1¼	15¾
r. to Bicester 3½ *m.; l. to Aynhoe on the Hill* 4*; thence to Banbury* 6½.		
The Barley Mow Inn, *Northamptonshire* -	3¼	19
r. to Buckingham 7¾ *m.; l. to Banbury* 10*; to Deddington* 7.		
Near Brackley, l. to Banbury 8½ *m.*		
* *BRACKLEY* - -	2	21
r. to Buckingham 7¼ *m.*		
Syersham - - - - -	4	25
Over Whittlebury Forest to		
Silverston, *or* Silston -	3	28
* *TOWCESTER* - -	4	32
r. to Stoney Stratford 7¾ *m.; l. to Daventry* 12¼.		
Cross the Tone river.		
Hulcote - - - - - -	1	33
Near Blisworth, cross the Grand Junction canal.		
Blisworth - - - - -	3	36
Milton - - - - - -	1½	37½
Near Northampton, cross the river Nen.		
* *NORTHAMPTON*	3½	41
r. to Stoney Stratford 14 *m.; to Newport Pagnell* 16*; l. to Daventry* 12*; to Lutterworth by Welford* 23*; to Leicester by Welford* 30½*; to Leicester by Market Harborough* 32.		
Abington - - - - -	2	43
Weston Favel - - -	½	43½
Great Billing - - -	2	45½
Ecton - - - - - -	1½	47
Wilby - - - - - -	3	50

by a Mayor, dependent on the Chancellor and Vice Chancellor of the University. See p. 431.

Weston on the Green. On *l*, Bletchington Park, A. Annesley, Esq.; and farther to the *l*, Kirtlington Park, Sir Henry Dashwood, Bart.

Middleton Stoney. On *l*, Middleton Park, Earl of Jersey.

Barley Mow Inn. Between the Division of the Road and the Barley Mow Inn, on *r*, Tusmoor, W. Fermor, Esq. Between the Barley Mow Inn and Brackley, on *r*, at Evenley, Evenley Hall, H. G. Browne, Esq.

Syersham. Near, on *r*, Biddlesden, G. Morgan, Esq.

Silverston. On *r*, near Whittlebury, Sholebrook Lodge, B. Ansby, Esq.

Towcester. Beyond, on *r*, Easton Neston, Earl of Pomfret.

Northampton is seated on the river Nen, which is navigable by Thrapston, Peterborough, &c. to the Wash, near Lynn. The principal manufacture of Northampton is that of Boots and Shoes. It sends two Members to Parliament, is governed by a Mayor, and has a spacious Market Place, a good Free School, and a county Infirmary and Goal. In the meadows, below the town, a battle was fought in 1460, between Henry VI. and the Yorkists, in which Henry was defeated and made prisoner.

Abington. J. H. Thursby, Esq.

Weston Favel. In Weston Favel Church lie the remains of the celebrated Rev. Jas. Hervey, author of the Meditations among the Tombs, &c.

Great Billing. R. C. Elwes, Esq. About a mile to the *l.* of Great Billing, Overstone Park, John Kipling, Esq.

Ecton. Samuel Isted, Esq.

* *WELLINGBOROUGH* - - - -	2	52
l. to Kettering 7 m.; r. to Olney 12; to Higham Ferrers 6.		
Finedon, *end of* - -	3	55
r. to Higham Ferrers 4 m.; l. to Kettering 5¼.		
Division of the Road -	4	59
l. to Kettering by Cranford St. John's 5¼ m.		
Near Thrapston, cross the river Nen.		
* *THRAPSTON* - -	4	63
* *OUNDLE, p.* 201 -	8	71
Cross the river Nen.		
l. to Stamford 12¾ m.		
Warmington - - -	3	74
Elton, *Huntingdonshire*	2	76
l. to Stamford 8¾ m.		
Chesterton - - - -	2½	78½
Kates Cabin - - -	¼	78¾
Cross the Great North Road		
r. to Norman's Cross 3½ m.; l. to Stamford 9¾.		
Alwalton - - - -	¼	79
Overton Waterville -	1½	80½
Overton Longeville, *or* Long Orton - - -	1	81½
Woodstone - - - -	1½	83
A little farther, r. to Norman's Cross 5½ m.		
Cross the river Nen.		
* PETERBOROUGH, *Northamptonshire* -	1	84

Finedon. Sir Wm. Dolben, Bart.

For the seats between Thrapston and Oundle, see p. 201.

Elton. On *l*, Elton Hall, Earl of Carysfort.

Chesterton. W. Waller, Esq., and Col. Belford.

Long Orton. Earl of Aboyne. Between Long Orton and Peterborough, see on *l*, across the river Nen, Thorp Hall, Thomas Orby Hunter, Esq.

OXFORD to SALISBURY, by WANTAGE and HUNGERFORD; OR, by ABINGDON, EAST ILSLEY, NEWBURY, and ANDOVER.

To Steventon Green, *Berkshire, p.* 428 -	—	10½
Forward to East Ilsley 7 m.; r. to		
Division of the Road -	2¼	12¾
Forward to West Hendred ½ m.; thence to East Lockinge 1¼; thence to Farnborough 3; thence to West Shefford 6; thence to Hungerford, as below, 6: in all 29½ m. Or,		
r. to Ardington - - -	1½	14¼
* *WANTAGE* - - -	2¼	16½
r. to Farringdon 8 m.		
West Shefford - - -	8	24½
New Town - - - -	4	28½
Cross the Kennet river.		
* *HUNGERFORD* -	2	30½
Cross the Kennet and Avon canal.		
r. to Marlborough 10 m.; l. to Newbury 8½.		

Oxford. (Continued from page 430.) The university is said to have been founded by Alfred the Great. Here are twenty Colleges, and five Halls, several of which stand in the public streets, and give the city an air of magnificence. The Colleges are provided with sufficient revenues for the maintenance of the respective Masters, Fellows, and Students. In the Halls, the Students live, either wholly, or in part at their own expense. The Colleges are, University, Baliol, Merton, Exeter, Oriel, Queen's, New, Lincoln, All Souls, Magdalen, Brazen Noze, Corpus Christi, Christ Church, Trinity, St. John Baptist's, Jesus, Wadham, Pembroke, Worcester, and Hertford. The Halls are, Alban, Edmund, St. Mary's, New Inn, and St. Mary Magdalen's.

Wantage. Near, on *r*, Charlton House, W. H. Price, Esq. About four miles from Wantage, on *r*, Fawley, — Pocock, Esq.; on *l*, about a mile

Shalborn - - - -	3½	34
Marton, *Wiltshire* -	3	37
Alton - - - - -	3	40
Collingborn Kingston -	¾	40¾
r. to East Everley 2 m.; thence over Salisbury Plain to Salisbury 15¼. Or, l. to		
Collinborn Ducis - -	1¼	42
Road to Ludgershall -	1¼	43¼
l. to Ludgershall 2 m.; r. to Devizes 18.		
Go over Salisbury Plain, between Chidbury Hill Castle on *r*, and North Tidworth on *l.*; and between West Down Hill on *r.* and Beacon and Horndon Hills on *l.* to		
The Road to Amesbury	7	50¼
r. to Amesbury 1¾ m.; l. to Andover 12¼.		

Forward over Salisbury Plain to		
* SALISBURY - -	7½	57¾
OR,		
* *To NEWBURY, Berkshire, p. 428* -	—	27
* *ANDOVER, Hampshire, p. 428* - -	16	43
* SALISBURY, *Wiltshire, p. 40* - - -	18	61

from the road, Woolley Park, Rev. Mr. Wroughton.

Road to Ludgershall. A mile and a half beyond where you cross the Ludgershall turnpike road, on *l*, at North Tidworth, Edward Poore, Esq.

☞ *The road from Hungerford to Salisbury is bad, and in many places not fit for a carriage; the best road is by Abingdon, Newbury, and Andover, as above.*

PADDINGTON to the EAGLE at SNARESBROOK on EPPING FOREST.

Along the New Road to		
Tottenham Court, *Middlesex* - - - - -	—	1½
l. to Highgate 3¼ m.; to Hampstead 3; forward to		
Battle Bridge, T. G. -	¾	2¼
l. to Highgate by Pancras 3¾ m.; and to Hampstead 3½; r. to London.		
Forward through Pentonville to		
Islington, *the Angel* -	½	2¾
Turn on the *l.* to Islington Green, where there is a stand of Coaches, and then turn on *r.* to		
Ball's Pond - - - -	1¼	4
l. to Highgate by Cannonbury Lane; forward to Enfield by Newington Green.		
Turn on *r.* to		
Kingsland, T. G. - -	¾	4¾

Here you cross the Great North Road, r. to Shoreditch Church 1¼ m.; l. to Ware 19¾.		
Dalston - - - - -	¼	5
Hackney, *New Church*	1	6
r. to Shoreditch Church 2¼ m.		
Clapton, T. G. - - -	¾	6¾
l. to Stamford Hill 1½ m.		
Lea Bridge, T. G. - -	½	¼
Cross the river Lea and enter Essex.		
Low Layton, *Essex* -	1¾	9
Whip's Cross - - -	¾	9¾
Snaresbrook, *the Eagle*	¾	10½

☞ *This road may be continued to Epping, Neumarket, &c. see p. 255, 256, and 257; and to Cambridge; see p. 259.*

PETERBOROUGH to LEICESTER, by UPPINGHAM.

To Longthorp, *Northamptonshire* - - -	—	2
Castor - - - - - -	$2\frac{3}{4}$	$4\frac{3}{4}$
Ailesworth - - - -	$\frac{1}{2}$	$5\frac{1}{4}$
* Wandsford - - -	$2\frac{3}{4}$	8
☞ *Here you cross the Great North Road, l. to Norman's Cross $7\frac{3}{4}$ m.; to Oundle $7\frac{1}{4}$; r. to Stamford $5\frac{1}{2}$; forward to*		
Doddington - - - -	6	14
Cross the Welland river, and enter Rutlandshire.		
Tixover, *Rutlandshire* -	$\frac{1}{2}$	$14\frac{1}{2}$
Morcott - - - - - -	$3\frac{3}{4}$	$18\frac{1}{4}$
Glayston - - - - -	$1\frac{3}{4}$	20
* *UPPINGHAM, Market Place* - -	2	22
r. to Oakham 6 m.; l. to Rockingham $5\frac{1}{2}$.		
Finchley Bridge - -	5	27
Cross the Eye river, and enter Leicestershire.		
East Norton, *end of, Leicestershire* - -	$1\frac{1}{2}$	$28\frac{1}{2}$
Tugby - - - - - -	1	$29\frac{1}{2}$
Skeffington - - - -	2	$31\frac{1}{2}$
Billesdon - - - - -	$1\frac{1}{2}$	33
Houghton - - - - -	$2\frac{1}{2}$	$35\frac{1}{2}$
Thurnby - - - - -	2	$37\frac{1}{2}$
* *LEICESTER* - -	4	$41\frac{1}{2}$

Peterborough. Between Peterborough and Longthorp, on *l*, Thorp Hall, Thomas Orby Hunter, Esq.

Longthorp. Between Longthorp and Castor, on *r*, Milton, Earl Fitzwilliam.

Morcott. About three miles to the *r*, Normanton Park, Sir Gilbert Heathcote, Bart.

Glayston. G. Watson, Esq.

Uppingham. Beyond, on *r*, at Ayston, Ayston House, George Bridges Brudenell, Esq.

East Norton. On *r*, at Lodington, — Morris, Esq.; and near two miles on *r*. of Lodington, Laund Abbey, — Simpson, Esq.

Skeffington. On *l*, Skeffington Lodge, Sir William Charles Farrell Skeffington, Bart.

PLYMOUTH to BARNSTAPLE, by OAKHAMPTON and TORRINGTON, continued to ILFRACOMB, with Branches to TAVISTOCK and BIDDEFORD.

To Nackershole, T. G. *Devonshire* - - -	—	3
New Inn - - - - -	$\frac{1}{2}$	$3\frac{1}{2}$
Rodborough Inn - -	2	$5\frac{1}{2}$
Horra Bridge - - -	5	$10\frac{1}{2}$
A little farther, l. to Tavistock $3\frac{1}{2}$ m.; thence to Oakhampton by Brent Tor $16\frac{1}{2}$; see p. 74. Plymouth to		
* *TAVISTOCK* 14 *m.*		
Division of the Road -	2	$1\frac{1}{2}$
r. to Moreton Hampstead by Merriville Bridge $19\frac{3}{4}$ m.; l. to Tavistock 2.		
Division of the Road -	$2\frac{1}{4}$	$14\frac{3}{4}$
l. to Tavistock $2\frac{1}{4}$ m.		
Downton - - - -	$6\frac{3}{4}$	$21\frac{1}{2}$

Tavistock is seated on the Tavy river, over which is a Stone Bridge of five Arches. The town is well watered, having a Brook running through every street. Tavistock was formerly a very large and flourishing place, and was noted for its stately Abbey, built in 961, by King Edgar's son; the Abbey is now divided into tenements. See p. 74.

Downton. Five miles before, on *l*, Brent Tor, a Church on a pyramidical Hill. Two miles before Downton, on *l*, at Lidford, a remarkable Bridge, and a natural Cascade.

l. to Tavistock by Lidford $9\frac{1}{2}$ *m.*		
Stourton - - - - - -	$2\frac{1}{2}$	24
A mile farther, l. to Launceston 15 *m.*		
Cross the Oakment river.		
* *OAKHAMPTON* -	$4\frac{1}{2}$	$28\frac{1}{2}$
r. to Exeter $22\frac{1}{4}$ *m.; to Crediton* $18\frac{1}{2}$ *; l. to*		
Five Oaks - - - -	2	$30\frac{1}{2}$
HATHERLEIGH -	5	$35\frac{1}{2}$
r. to Crediton $20\frac{1}{2}$ *m.; l. to Stratton* $21\frac{1}{2}$.		
Petrockstow - - - -	4	$39\frac{1}{2}$
Little Torrington - -	$5\frac{1}{2}$	45
Cross the Torridge river.		
TORRINGTON - -	1	46
r. to South Molton $15\frac{3}{4}$ *m.; l. to Biddeford* $6\frac{1}{2}$. *Plymouth to*		
**BIDDEFORD* $52\frac{1}{2}$ *m.*		
Alverdiscott - - - -	$4\frac{1}{2}$	$50\frac{1}{2}$
Newton Tracey - -	1	$51\frac{1}{2}$
St. John's Chapel - -	2	$53\frac{1}{2}$
Roundshill - - - -	1	$54\frac{1}{2}$
About a mile before Barnstaple, l. to Biddeford $7\frac{1}{2}$.		
Cross the Taw river.		
* *BARNSTAPLE* -	3	$57\frac{1}{2}$
* *ILFRACOMB, p.* 64 - - - - - - -	10	$67\frac{1}{2}$

Oakhampton. The remains of a Castle and Park, belonging to Lord Viscount Courtenay; formerly a seat of the ancient Earls of Devonshire.

Petrockstow. A mile and a half beyond, on *l*, Heanton, Lord Clinton; and about a mile and a half farther, on *l*, Winscot, — Cleveland, Esq.

PLYMOUTH to BODMIN.

To Weston, *Devonshire*	—	$2\frac{3}{4}$
Cross the Tamer river to		
SALTASH, Cornwall	$1\frac{3}{4}$	$4\frac{1}{2}$
A mile farther, r. to Callington 8 *m.*		
l. to Nottar Bridge -	3	$7\frac{1}{2}$
Cross Lynher river.		
Landrake - - - -	1	$8\frac{1}{2}$
Tidi River - - - -	2	$10\frac{1}{2}$
l. to St. Germains $1\frac{1}{2}$ *m. A mile farther, l. to Plymouth by Torpoint* $12\frac{1}{4}$ *; by Crimble Passage* 14.		
Catchfrench - - -	2	$12\frac{1}{2}$
* *LESKARD* - - -	6	$18\frac{1}{2}$
r. to Callington 9 *m.*		
Dobwalls - - - -	2	$20\frac{1}{2}$
Tap House - - - -	5	$25\frac{1}{2}$
l. to Lestwithiel $4\frac{3}{4}$ *m. See p.* 76.		
The Fowey River - -	3	$28\frac{1}{2}$
Cross the river.		
Lanhydrock, *or* Refsrun	2	$30\frac{1}{2}$
* *BODMIN* - - -	2	$32\frac{1}{2}$
OR,		
* *To LESKARD, Cornwall, by Torpoint, p.* 77 - - - - - -	—	$18\frac{1}{2}$
* *BODMIN, as above*	14	$32\frac{1}{4}$
OR,		
* *To LESKARD, Cornwall, by Crimble Passage, p.* 77 - - -	—	$20\frac{1}{4}$
* *BODMIN, as in the adjoining col. & above*	14	$34\frac{1}{4}$

Plymouth. For the Seats between Plymouth and Leskard, see p. 77.

Tap House. On *l*, Beconnoc, late Lord Camelford.

Lanhydrock. George Hunt, Esq.

PLYMOUTH to LAUNCESTON.

To SALTASH, Cornwall, above - - -	—	$4\frac{1}{2}$
A mile farther, l. to Leskard 13 *m.*		
Bote Fleming - - -	3	$7\frac{1}{2}$

Bote Fleming. On *r*, Hatt, — Simmonds, Esq.

r. to Landulph 2 *m.*		
Leigh - - - - - -	1¾	9¼
CALLINGTON, or KELLINGTON -	4¼	13½
l. to Leskard 9 *m.; r. to Tavistock* 9.		
Dighouse - - - - -	5½	19
Cross the Inny river.		
Resair - - - - - -	1	20
Lowle Bridge - - -	¾	20¾
1½ *m. before Launceston, r. to Tavistock* 10 *m.*		
* *LAUNCESTON* -	4	24¾
OR,		
* *To TAVISTOCK, Devonshire, p.* 74 -	—	14
Rushford - - - - -	1¾	15¾
Milton Green - - -	3½	19¼
Bridge over the Tamer	2¼	21½
Cross the Tamer river and enter Cornwall.		
1½ *m. before Launceston, l. to Callington* 9¼ *m.*		
* *LAUNCESTON, Cornwall* - - -	4	25½

Leigh. A mile beyond, on *r*, about a mile and a half from the road, Crocadon, J. Coryton, Esq.

Callington. Near three miles beyond, on *l*, Whitford House, Lady Call.

POOLE to SHERBORNE, by WIMBORN MINSTER and BLANDFORD.

* *To WIMBORN MINSTER, Dorsetsh.*	—	6½
r. to Ringwood 9½ *m.; to Cranbourn* 9¼.		
Barford - - - - - -	2¾	9¼
Shapwicke - - - -	2¼	11½
1¾ m. farther, cross the Tarrant river.		
Langton - - - - - -	3½	15
* *BLANDFORD* - -	1½	16½
r. to Salisbury 22 *m; and to Shaftesbury over Pimperne Downs* 11¼.		
Cross the river Stoure.		
l. to Dorchester 16 *m.; and by Charlton Marshall and Corfe Mullen to Poole* 15.		
Durweston - - - -	2½	19
Shillingstone - - -	2½	21½
Cross the Dorset and Somerset canal.		
* *STURMINSTER* -	4	25½
Cross the Dorset and Somerset canal.		
STALBRIDGE - -	4	29½
Purse Caundell - - -	4¼	33¾
MilbornPort, *Somersetsh.*	1¾	35½
☞ *Here you join the road from Shaftesbury, see p.* 54; *r. to Shaftesbury* 13½ *m.; l. to*		
Oborne, *Dorsetshire* -	1½	37
* *SHERBORNE* - -	1	38
OR,		
* *To BLANDFORD, Dorsetshire, p.* 305 -	—	15
* *SHERBORNE, as in the adjoining column and above* - - - -	21½	36½

Wimborn Minster. Within a mile, on *r*, Great Canford House, Sir J. Webb, Bt.; on *l*, Merley Hall, J. Willet, Esq.

Barford. On *r*, Kingston Hall, Henry Bankes, Esq. Between Barford and Shapwicke, on *l*, at Charborough, Thos. Drax Grosvenor, Esq.

Shapwicke. Near, on *r*, Badbury Rings, a famous old encampment; opposite to it a white house, Lady Stafford.

Blandford. Before, Mr. Snow's Plantations; and beyond, Brianstone House, Edw. Berkeley Portman, Esq.

Durweston. Berween Durweston and Shillingstone, on *r*, are two high Hills, called Hood and Hamilton, where are the remains of an ancient Roman encampment.

Stalbridge. Beyond, on *r*, Stalbridge Park, Earl of Uxbridge.

Oborne. On *l*, Sherborne Castle, Earl of Digby.

PRESCOT to BOROUGHBRIDGE, by Wigan, Chorley, Blackburn, Burnley, Skipton, and Harrowgate.

* *To WIGAN, Lancashire, p.* 396 - -	—	14
Near 2 *m. beyond Wigan, l. to Preston* 15 *m.*		
Adlington - - - -	4½	18½
Yarrow Bridge - - -	3	21½
Cross the Yarrow river.		
* *CHORLEY* - - -	1½	23
Cross the Lancaster canal, and the Leeds and Liverpool navigation to		
Heapy - - - - -	2	25
Wheelton - - - -	2	27
Withnell - - - -	¾	27¾
Cross the Liverpool navigation.		
Division of the Road -	1	28¾
l. to Preston 7¼ *m.; r. to*		
* *BLACKBURN* - -	4¼	33
l. to Clithero 11 *m.; r. to Haslingden* 7.		
Cross the Leeds and Liverpool canal.		
Rushton - - - -	3	36
Cross the Leeds and Liverpool canal.		
Division of the Road -	1½	37½
r. to Haslingden 5½ *m.; l. to Clithero* 7½.		
Forward over Hanfield Moor, and cross the Leeds and Liverpool canal to		
Altham - - - - -	2½	40
Cross the West Calder river.		
Padiham - - - -	1½	41½
Cross the West Calder river, and about a mile before Burnley, cross the Haslingden canal.		
r. to Haslingden 6½ *m.; to Rochdale* 12¾; *to Bury* 15.		
Cross the Haslingden canal.		
* *BURNLEY* - - -	3½	45
r. to Rochdale by Todmorden 18¼ *m.*		
* *SKIPTON, Yorksh. p.* 206 - - - -	16¾	61¾
* *KNARESBOROUGH, p.* 395 *and* 396 - - - - -	23	84¾
* *BOROUGHBRIDGE, p.* 194 -	7	91¾

Adlington. Adlington Hall, Sir Wm. Clayton, Bart.

Yarrow Bridge. A mile before, on *l*, Duxbury Hall, Sir Frank Standish, Bart.

Chorley. On *l*, Astley Hall, Lady Hoghton; and beyond it, Chorley Hall, Abr. Crompton, Esq.; and Shaw Hill, T. Cross, Esq.

Rushton. A mile beyond, on *l*, Read Hall, J. Hilton, Esq. Between Rushton and the Division of the Road, on *r*, Dunken Hall, Lord Petre. Between the Division of the Road and Altham, on *l*, Clayton Hall, R. G. Lomax, Esq.

Padiham. A mile on *l*, Huntroyd Hall, — Starkie, Esq. A mile beyond Padiham, on *l*, Gawthorp Hall, R. Shuttleworth, Esq.; and a little farther, on *r*, Palace House, Robert Holden, Esq.

Burnley. On *r*, Townley Hall, Charles Townley, Esq.; on *l*, Royle Hall, R. Parker, Esq.

PRESTON to WAKEFIELD, by Blackburn, Burnley, and Halifax.

To Walton-le-Dale, *Lancashire* - - -	—	1¾
Cross the Derwent river		
r. to Wigan 15 *m.; to Chorley* 7½. *A little farther, l. to Clithero* 18¼.		
Houghton Lane - -	3	4¾

Walton-le-Dale. On *r*, Walton Hall, Sir Henry Philip Hoghton, Bart.

Houghton Lane. Between Houghton Lane and Houghton, on *l*, Houghton Tower.

Houghton - - - -	1¾	6½
Division of the Road -	¾	7¼
r. to Chorley 5¾ m.; forward to		
* *BLACKBURN* - -	4¼	11½
* *BURNLEY, p.* 436 -	12	23½
Holme - - - - -	4¼	27¾
Todmorden - - - -	5¼	33
r. to Rochdale 9 m.		
Heptonstall Bridge, *Yorkshire* - - -	4¼	37¼
Luddington Foot - -	3½	40¾
King's Cross - - -	3¼	44
☞ From Todmorden to King's Cross, you have the Calder river and Calder navigation on the *r*, except that beyond Heptonstall or Royd Bridge, at May Royd, you cross the canal, and recross it about ¾ m. farther.		
r. to Rochdale 15¼ m.; l. to		
* *HALIFAX* - - -	1¼	45¼
r. to Huddersfield 8 m.; l. to Skipton 22; to Bradford 8½; to Leeds by Birstall 15; forward to		
Hipperholm - - -	2¼	47½
Lightcliff - - - -	1	48½
Belly Bridge - - -	¾	49¼
l. to Bradford 5 m.; r. to Huddersfield 6½.		
Wommersley - - -	1¼	50½
r. to Huddersfield 7 m.; l. to Leeds 10½.		
High Town - - -	¾	51¼
Mill Bridge - - -	1¾	53
r. to Huddersfield 6¾ m.; a little farther, forward to Leeds 8¾; r. to		
Heckmondwick, *end of*	1¼	54¼
Dewsbury - - - -	2	56¼
r. to Huddersfield 8½ m.		
Streetside - - - -	1½	57¾
* *WAKEFIELD* - -	3½	61¼

Burnley. On *r*, Townley Hall, Charles Townley, Esq.

Holme. On *l*, Rev. Mr. Whitaker.

Todmorden. Between Todmorden and Heptonstall Bridge, Underbank, C. Rawdon, Esq.

Heptonstall Bridge. Near, on *l*, J. King, Esq.

King's Cross. On *l*, Willow Hall, — Dyson, Esq.; on *r*, J. Edwards, Esq.

Lightcliff. Near, Crownest, W. Walker, Esq.; and Cliff Hill, John Walker, Esq.

High Town. Two miles on *r*, Kirklees Hall, Sir Geo. Armytage, Bart.

Wakefield. Near, on *r*, Lupset Hall, Mrs. Wittin.

READING to AYLESBURY, by WALLINGFORD and THAME.

To Purley, *Berkshire* -	—	5
* Pangbourn - - -	1	6
l. to Basingstoke by Aldermaston 18 m.		
Bassildon - - - -	1½	7½
l. to East Ilsley 6 m.		
Streatley - - - - -	1½	9
Moulsford - - - -	2¼	11¼
* *WALLINGFORD* -	3¾	15
l. to Wantage 14 m.; r. to Henley 11.		
Shillingford Bridge -	2	17
Cross the river Thames, and enter Oxfordshire.		

Purley. A mile and a half before, on *r*, A. G. Storer, Esq. Near, Hardwick House, P. L. Powys, Esq.; and the Parsonage, Rev. C. Manesty. Beyond the Church, on *r*, under the Hill, in Oxfordshire, Mapledurham, Mic. Blount, Esq. Between Purley and Pangbourn, on *l*, Purley Hall, Rev. Dr. Wilder.

Pangbourn. On *l*, Bere Court, Rev. Dr. Breedon.

Bassildon. Near, on *l*, Bassildon Park, late Sir M. M. Sykes, Bart. now — Burrows.

Wallingford. Wallingford Castle, — Hodgson, Esq. On *r*, across the Thames, Mongewell, Bp. of Durham.

Shillingford, *Oxfordsh.*	$\frac{1}{2}$	$17\frac{1}{2}$	
☞ *Here you cross the road to Oxford by Henley.*			
r. to Henley $12\frac{1}{2}$ *m.; l. to Oxford* $10\frac{1}{2}$ *m.*			
Warborough, *entrance*	$\frac{1}{2}$	18	
Newington - - - -	$2\frac{1}{2}$	$20\frac{1}{2}$	
Stadhampton - - -	$1\frac{1}{2}$	22	
Little Milton - - -	$1\frac{3}{4}$	$23\frac{3}{4}$	
Great Milton - - -	$1\frac{1}{4}$	25	
The Three Pigeons -	$1\frac{3}{4}$	$26\frac{3}{4}$	
☞ *Here you cross the road to Oxford by High Wycombe.*			
r. to High Wycombe $15\frac{3}{4}$ *m.; l. to Oxford* $9\frac{1}{4}$.			
Near Three Elms, l. to Oxford $11\frac{1}{2}$ *m.*			
Three Elms - - - -	3	$29\frac{3}{4}$	
* *THAME* - - - -	$\frac{3}{4}$	$30\frac{1}{2}$	
* *AYLESBURY, Buckinghamshire, p.* 129	$9\frac{3}{4}$	$40\frac{1}{4}$	

Shillingford. Shillingford Castle, W. Mills, Esq.

Newington. On *l*, Newington House, George White, Esq.

Stadhampton. On *l*, at Chiselhampton, Robt. Peers, Esq.

Great Milton. Between Great Milton and the Three Pigeons, on *r*, at Great Hasley, Hasley Court, Hon. Andrew Foley.

The Three Pigeons. Beyond, on *l*, Ricot Park, Earl of Abingdon. Between the Three Pigeons and Three Elms, on *r*, Thame Park, P. Wickham, Esq.

READING to WARE, by HENLEY ON THAMES, HIGH WYCOMBE, ST. ALBANS, and HERTFORD.

To Caversham, *Oxfordshire* - - - - -	—	1
Shiplake - - - -	$4\frac{1}{4}$	$5\frac{1}{4}$
* *HENLEY ON THAMES* - - -	$2\frac{3}{4}$	8
r. to Maidenhead 9 *m.; l. to Oxford* 23 *; to Wattington* 11 *; to Wallingford* 11.		
Fawley Court, *Buckinghamshire* - - - -	$1\frac{1}{4}$	$9\frac{1}{4}$
Mill End - - - -	2	$11\frac{1}{4}$
Medenham - - - -	1	$12\frac{1}{4}$
* *GREAT MARLOW*	$3\frac{1}{4}$	$15\frac{1}{2}$
r. to Maidenhead 5 *m.; l. to Oxford* $26\frac{3}{4}$.		
Handy Cross - - -	$2\frac{3}{4}$	$18\frac{1}{4}$
* *HIGH WYCOMBE*	$2\frac{1}{4}$	$20\frac{1}{2}$
r. to Uxbridge $14\frac{1}{4}$ *m.; l. to Oxford* 25.		
* *AMERSHAM* - -	7	$27\frac{1}{2}$
l. to Wendover $9\frac{1}{2}$ *m.; to Chesham* 3. $\frac{3}{4}$ *m. beyond Amersham, r. to Uxbridge* $10\frac{3}{4}$.		
Cheynies - - - -	5	$32\frac{1}{2}$
Chorley Wood, *Hertfordshire* - - - -	$1\frac{1}{2}$	34

Caversham. A mile beyond, on *l*, Caversham Park, Chas. Marsac, Esq.

Shiplake. Mrs. Fanshawe, and E. Biscoe, Esq. A mile and a half beyond Shiplake, on *r*, at Boulney, J. Jackson, Esq.; on *l*, at Harpsden, Harpsden Court, Thomas Hall, Esq.

Fawley Court. On *r*, Strickland Freeman, Esq.

Mill End. Near, on *l*, — Lane, Esq.

Medenham. Near two miles beyond, on *r*, Harleyford, Sir Wm. Clayton, Bt.

Great Marlow. Beyond, on *r*, at Little Marlow, under the Chiltern Hills, Lady Clayton.

Wycombe. Before, on *r*, a seat of the Marquis of Lansdown. At Wycombe, Wycombe Abbey, Lord Carrington. About four miles beyond Wycombe, on *r*, at Penn Street, Penn House, Lord Viscount Curzon; on *l*, High House, Mrs. Scrimshire.

Amersham. Near, on *l*, Shardelois, T. D. T. Drake, Esq. About three miles beyond Amersham, on *r*, Peel House, Render Mason, Esq.

Cheynies. Within a mile, on *l*, Latimers, Lord G. A. H. Cavendish.

* *RICKMANSWORTH* - - - -	2	36	*Rickmansworth.* On *r*, Moore Park, C. Williams, Esq.; on *l*, Bury Park, F. Whitfield, Esq.
r. to Stanmore by Bacher Heath 10¾ *m.*			
Cross the Grand Junction canal and the Gade river to			*Watford.* On *l*, Cashiobury Park, Earl of Essex; Grove Park, Earl of Clarendon; and Russell Farm, Lady Capel.
* *WATFORD* - - -	3	39	
l. to Berkhampstead 11½ *m.; r. to Edgeware* 6¾.			*St. Stephens.* Near, on *r*, St. Juliens, Arnott Havard, Esq.
Gartons - - - - -	2¼	41¼	
Waterdale - - - -	2	43¼	*St. Albans.* Near, on *r*, Holloway, Countess Dowager Spencer.
St. Stephens - - -	2¼	45½	
r. to Elstree or Idlestry 7¼ *m.; thence to Edgware* 3.			☞ *This road may be continued to Colchester, &c. as in p.* 365 *and* 364.
Cross the Coln river.			
* *ST. ALBAN'S* - -	1½	47	
* *WARE, p.* 365 - -	15¼	62¼	

READING to WINCHESTER, by KINGSCLERE and WHITCHURCH; OR, by BASINGSTOKE.

To KINGSCLERE, Hampshire, p. 56 -	—	16½	OR,			
Cold Henley - - -	5	21½	* *To BASINGSTOKE, Hampshire, p.* 285 -	—	16	
* *WHITCHURCH* -	2	23½	* WINCHESTER, *p.* 47 *and* 48 - - -	17¼	33¼	
* WINCHESTER, *p.* 428 - - - - - -	13	36½				

RICHMOND *(Yorkshire)* to STOCKTON, by ENTER COMMON and YARM.

To St. Trinions, *Yorkshire* - - - - - -	—	1	*r. to Northallerton* 8 *m.* High Worsall - - -	5½	17
Brompton on Swaie -	1½	2½	* *YARM* - - - - -	3	20
Citadella - - - -	½	3	* *STOCKTON, Durham, p.* 232 - - -	4	24
☞ Here you cross the Carlisle road a little north of Catteric Bridge. See p. 183.			*Scorton.* Here is a well-founded Grammar School, in a situation remarkably dry and healthy. At Bolton, about half a mile south of Scorten, Henry Jenkins died at the age of 169, as appears on the monument to his memory in Bolton Church.		
r. to Boroughbridge 23½ *m.; l. to Bishop Auckland* 19½ *m.; to Bernard Castle* 16½*; and to Brough* 32.					
Scorton, *Bull* - - -	1½	4½			
r. to Northallerton 10 *m.* North Cowton - - -	3½	8			
Cowton Gate - - -	1	9			
Near 2 *m. farther, l. to Darlington* 7 *m.; r. to* Enter Common, T. G. -	2½	11½	*North Cowton.* On *r*, Pepper Hall, John Ardins, Esq.		

SALISBURY to CHELTENHAM.

Over Salisbury Plain to The Andover Road, *Wiltshire* - - -	—	7½
r. to Andover 12¼ *m.; l. to Amesbury* 1¾.		
Go forward over Salisbury Plain to		
* East Everley - - -	8	15½
* *CIRENCESTER, Glocestersh. p.* 361 -	37½	53
Birdlip, *p.* 103 - - -	10¾	63¾
* *CHELTENHAM, p.* 289 - - - - -	6½	70¼
OR,		
* *To CHIPPENHAM, Wiltshire, p.* 359 -	—	32½
STROUD, Glocestersh. p. 358 *and* 359 - -	23¼	55¾
* *CHELTENHAM, p.* 288 *and* 289 - - -	16½	72¼
OR,		
* *To DEVIZES, Wiltshire, p.* 359 - - -	—	22
Chitway Heath, *p.* 359	4¾	26¾
* *CIRENCESTER, Glocestersh. p.* 364 *and* 363 - - - -	28¼	55
Birdlip, *p.* 103 - - -	10¾	65¾
* *CHELTENHAM, p.* 289 - - - - -	6½	72¼

SHEFFIELD to KENDAL, by Penistone, Huddersfield, Halifax, Skipton, and Settle.

To Wadsley Bridge, *Yorkshire* - - -	—	2½
Cross the river Don.		
Grina Side - - - -	2¼	4¾
Wortley - - - -	3¼	8
r. to Rotherham 10 *m.; and to Sheffield by Chapel Town* 9½ *; l. to Stockport* 28¾.		
Thurgoland - - - -	1½	9½
Coit Hill - - - -	1½	11
High Royd - - - -	1½	12½
l. to Penistone 1¼ *m. Sheffield to* * *PENISTONE* 13¾ *m.*		
Inchbirchworth - -	2¼	14¾
Cross Denby Moor to		
Over Shepley - - -	3½	18¼
High Burton - - -	2½	20¾
Highgate Lane - - -	1½	22¼
r. to Barnsley 13½ *m.*		
Almondbury - - -	1½	23¾
Cross the Coln river.		
* *HUDDERSFIELD*	2	25¾
* *KENDAL, Westmoreland, p.* 198, 199, *and* 200 - -	75¾	101½

☞ *The above road may be continued to Keswick, &c. see p.* 200, *and to Carlisle, &c. see p.* 177 *and* 178.

Grina Side. A mile and a half beyond, on *l*, Wharncliff Park, Lady Mount Stuart.

Inchbirchworth. Before, on *r*, Gunthwaite Hall, belonging to William Bosville, Esq.; and farther to the *r*, Cannon Hall, Walter Spencer Stanhope, Esq.

High Burton. On *l*, Mrs. Horsfall.

Highgate Lane. On *l*, Woodson Hall, Earl of Dartmouth.

SHREWSBURY to BUXTON, by Drayton, Newcastle-under-Line, Burslem, and Leek.

Over Shawbury Heath to Shawbury, *Shropshire* -	—	$7\frac{1}{4}$
Cross the Roding river.		
Edgeboulton - - -	$\frac{3}{4}$	8
Hodnet, *entrance of* -	5	13
r. to Wellington $11\frac{1}{2}$ *m.; through Hodnet, l. to Whitchurch* 10.		
Cross the Tern river.		
* Tern Hill, *Queen's Head* - - - - -	3	16
r. to Newport 12 *m.; l. to Whitchurch* 9.		
* *DRAYTON, Cross* -	3	19
r. to Newport 12 *m.; l. to Namptwich* $12\frac{3}{4}$; *to Woore* 7.		
Ashley Heath, *Staffordshire* - - - -	4	23
r. to Eccleshall 8 *m.; l. to Woore* $4\frac{3}{4}$.		
Balding Gate - - -	$4\frac{1}{4}$	$27\frac{1}{4}$
l. to Woore $3\frac{3}{4}$ *m.; r. to Stone* $8\frac{1}{4}$; *and to Trentham* $6\frac{1}{4}$.		
Whitmore - - - -	$1\frac{3}{4}$	29
Acton - - - - - -	1	30
* *NEWCASTLE-UNDER-LINE* - - -	$3\frac{1}{2}$	$33\frac{1}{2}$
* *LEEK, p.* 358 - -	$11\frac{1}{4}$	$44\frac{3}{4}$
Upper Holme - - -	$3\frac{1}{2}$	$48\frac{1}{4}$
Division of the Road -	$2\frac{1}{2}$	$50\frac{3}{4}$
r. to Longnor 4 *m.; thence to Chesterfield* $21\frac{1}{2}$; *see p.* 358 *and* 357. *Shrewsbury to* * *CHESTERFIELD, Derbyshire,* $76\frac{1}{4}$ *m.*		
Forward to		
Flash - - - - - -	$1\frac{3}{4}$	$52\frac{1}{2}$
Brand Side, *Derbyshire*	$1\frac{1}{2}$	54
* Buxton - - - -	$2\frac{3}{4}$	$56\frac{3}{4}$

Shawbury. Before, on *r*, Shawbury Park, — Corbet, Esq.

Tern Hill. Between Tern Hill and Drayton, on *r*, Buntingsdale Hall, Wm. Taylor, Esq.

Drayton. On *r*, Col. Davenant; on *l*, Tunstall Hall, Wm. Broughton, Esq. Two miles and a half beyond Drayton, on *l*, Oakley Hall, Sir John Chetwode, Bart.

Balding Gate. Between Balding Gate and Whitmore, on *l*, Madeley Park, John Crewe, Esq.

Whitmore. On *l*, Whitmore Hall, Edward Mainwaring, Esq.

Acton. A mile beyond, on *r*, Butterton Hall, Thomas Swinnerton, Esq.; on *l*, Keele Hall, W. Sneyd, Esq.

Newcastle. For the Seats between Newcastle and Leek, see p. 358.

Brand Side. Between Brand Side and Buxton, on *l*, Pool's Hole, one of the Wonders of the Peak.

SHREWSBURY to HAY, by Bishop's Castle, Knighton, Presteign, and Kington, with a Branch to NEW RADNOR.

To Nobold, *Shropshire*	—	3
Cross the Meole river.		
Castle Pulverbach - -	$6\frac{1}{4}$	$9\frac{1}{4}$
Stitt - - - - - - -	$3\frac{1}{4}$	$12\frac{1}{2}$
Norbury - - - - -	$4\frac{1}{2}$	17
* *BISHOP'S CASTLE*	4	21
r. to Montgomery 9 *m.; to Newtown* 16; *l. to Ludlow by Newton and Oni-*		

Norbury. On *r*, Linley, Robert More, Esq.

Bishop's Castle is a small Town, but an ancient Corporation. Its Castle (formerly the residence of its Bishops, from whence it derived its name) is entirely destroyed. The Town-house is a neat building.

bury 18; *by Basford Gate* 17.		
Colebach - - - -	1	22
Bury Ditches - - -	2	24
Division of the Road -	1¾	25¾
l. to Ludlow 15 *m.*		
Cross the Clun river.		
Clun - - - - - -	¼	26
Perlogue - - - - -	3	29
* *KNIGHTON, Radnorshire* - - - -	3½	32½
Cross the Teme river.		
l. to Ludlow 16 *m.*		
Norton - - - - -	4	36½
r. to New Radnor 8 *m. Shrewsbury to*		
NEW RADNOR 44½ *m.*		

Division of the Road -	2	38½
l. to Ludlow 16 *m.*		
* *PRESTEIGN* - -	1	39½
l. to Tenbury 19¾ *m.; to Leominster* 14¼ *; r. to New Radnor* 7¼.		
Near Nash, cross the Endwell river.		
Nash, *Herefordshire* -	2¾	42¼
**KINGTON, or KINETON, Radnorshire* -	3¼	45½
**HAY, Brecknockshire, p.* 323 - - - -	12	57½

Colebach. On *l*, Walcot Park, Earl of Powis.

STAFFORD to SHREWSBURY, by NEWPORT and WELLINGTON; OR, by PENKRIDGE and IVETSEY BANK.

To Great Bridgeford, *Staffordshire* - -	—	3¼
Cross the Sow river.		
r. to Eccleshall 3¾ *m.; l. to*		
Lawn Head - - - -	3¾	7
Division of the Road -	1½	8½
r. to Eccleshall 3½ *m.; l. to*		
Sutton - - - - -	3¼	11¾
Forton - - - - -	1	12¾
Near Newport, r. to Drayton 12 *m.; to Whitchurch* 21 *; and to Shrewsbury by High Ercoll* 17.		
Cross the Strine river.		
* *NEWPORT, Shropshire* - - - - -	1½	14¼
l. to Wolverhampton 18 *m.*		
Lilleshull Hill - - -	2¾	17
Dunnington - - -	1	18
Trench Lane - - -	1½	19½
Cross the Shrewsbury canal.		
Hadley - - - - -	1¼	20¾
Keep to the *l.* to		
* Watling Street - -	1¼	22
r. to Wellington ½ *m. Stafford to*		
**WELLINGTON* 22½ *m.*		
Hay Gate, *Falcon Inn*	1¼	23¼

Newport. Here is a handsome Free-School.

Watling Street stands on the Roman road of that name, which was one of the prætorian or consular highways made by the Romans for the marching of their armies, &c. It is made of large stakes and small wood, (called *watles* by the Saxons) woven between the stakes to keep up the earth and stones. This road is reckoned the finest of its kind in England; it begins at Dover, and runs to St. Albans, Dunstable, Towcester, Atherston, and Shrewsbury, and ends at Cardigan. In some counties it is very firm for several miles.

Wellington is seated about two miles north of the Wrekin Hill. Here, in the beginning of the civil wars, King Charles assembled his army, when he published his orders and protestations. Wellington is a small place, though the neighbourhood abounds with Coal, Lime, and Iron. Here are two Furnaces, which are worked by one of the largest Steam Engines in the kingdom.

* *SHREWSBURY*, *p.* 123 - - - -	11	34¼
OR,		
To Forton, *Shropshire*, *p.* 442 - - - -	—	12¾
Division of the Road -	¾	13½
r. to Drayton 11¼ *m.; l. to Newport* ¾ *m.*		
Edgmond Road - -	1¼	14¾
l. to Edgmond ½ *m.*		
Shrae Hill - - - -	4	18¾
Cross the Strine river.		
Crudington - - - -	2	20¾
l. to Wellington 4 *m.; r. to Whitchurch* 17½.		
Cross the Strine and Tern rivers to		
High Ercoll - - -	2½	23¼
Cross the Rodon river.		
Rodon - - - - -	1¼	24½
Near Uffington, cross the Shrewsbury canal.		
Uffington - - - -	3¾	28¼
Cross the Severn river.		
* *SHREWSBURY* -	1½	29¾

OR,		
* *To PENKRIDGE*, *Church, Staffordsh.*	—	6
Spread Eagle - - -	2½	8½
Forward to Wolverhampton 7¾ *m.; l. to Coventry* 35¼.		
r. to * Ivetsey Bank -	5	13½
Weston under Lizard -	2	15½
r. to Newport 6 *m.; l. to*		
Crackley Bank - - -	2½	18
Oaken Gates - - -	5	23
* *SHREWSBURY*, *p.* 123 - - - -	14½	37½

Forton. Between Forton and Newport, on *l*, Aqualate Hall, Sir Thomas Fletcher, Bart.; on *r*, Chetwynd Park, Thomas Lloyd, Esq.

Uffington. Before, on *l*, Upton Park, ——.

ST. IVES to BIGGLESWADE.

To Hilton, *Huntingdonshire* - - - -	—	3½
Division of the Road -	2	5½
r. to Huntingdon 5½ *m.; l. to Royston* 15¾.		
Eltisley, *Cambridgesh.*	2½	8
r. to St. Neot's 5½ *m.; l. to Cambridge* 11¾.		
Waresley, *Huntingdonshire* - - - - -	4	12
Gamlingay, *Cambridgeshire* - - - - -	1½	13½

* *POTTON*, *Bedfordshire* - - - - -	2½	16
* *BIGGLESWADE* -	3½	19½

Waresley. Waresley Park, Wm. Nedham, Esq.

Potton. A mile beyond, on *l*, at Sutton, Sutton Park, Sir M. Burgoyne, Bart.

Biggleswade. Near, on *l*, at Stretton, Stretton Park, Charles Barnet, Esq.

STOCKBRIDGE to SOUTHAMPTON.

To Kings Sombourn, *Hants* - - - -	—	3
A little farther you cross the Roman Road from Old Sarum to Winchester.		
Timsbury - - - -	5	8
Cross the Andover canal and the Test river at		

Stockbridge. Beyond, on *l*, at Little Sombourn, W. P. Powlet, Esq.

Kings Sombourn. Rev. Sir Charles Mill, Bart.; and a mile and a half farther, Brook House, Thomas Gatehouse, Esq.

Timsbury. Near two miles before, on *r*, Mottisfont, Rev. Sir Ch. Mill, Bt.

Timsbury Bridge - -	1	9
* *ROMSEY* - - -	1¼	10¼
r. to Salisbury 15¾ *m.; to Poole* 33½ *m.; l. to Winchester* 11 *m.*		
Ashfield Green, *end of*	1½	11¾
Upper Ashfield - -	½	12¼
Over Shirley Common to		
Shirley Mill - - - -	3¼	15½
* *SOUTHAMPTON* -	2¾	18¼

Romsey. Through the town, Broadlands, Lord Visc. Palmerston.

Upper Ashfield. Beyond, on *r*, Lee House, W. Fletcher, Esq.; and about a mile farther, on *r*, Grove Place, the Rev. Sir Charles Rich, Bart.; on *l*, — Wray, Esq., and — Barton, Esq.

Shirley Mill. Shirley House, W. F. Greville, Esq.; and about a mile farther, Freemantle, J. Jarret, Esq.

STOCKTON to CARLISLE, by DARLINGTON, BERNARD CASTLE, and BROUGH.

To Hartburn, *Durham*	—	1½
Elton - - - - - -	1¾	3¼
Long Newton - - -	1½	4¾
Sadberge - - - -	2¼	7
Great Burdon - - -	1¾	8¾
Cross the Skern river.		
Houghton - - - -	¾	9½
Cross the Skern river, and near Darlington, cross the Skern river again.		
* *DARLINGTON* -	2	11½
l. to Northallerton 16 *m.; r. to Durham* 18¼ *; to Bishop Auckland* 12.		
Low Conscliffe - -	2½	14
High Conscliffe - -	1¼	15¼
* Pierce Bridge - -	1	16¼
r. to Durham through Heighington 19½ *m.; to Bishop Auckland* 9½ *; to Wolsingham by Witton-le-Wear* 16½ *; l. to Catterick Bridge* 10½ *; forward to*		
Gainford - - - -	4¼	20½
Winston - - - -	2¼	22¾
r. to Stainthorp 2½ *m.; l. to Richmond* 12½.		
Early Bank - - - -	3¼	26
* *BERNARD CASTLE* - - - - -	3	29
r. to Stainthorp 5½ *m.; thence to Bishop Auckland* 8¾.		
Cross the river Tees, and enter Yorkshire.		
High Startforth, *Yorkshire* - - - - -	½	29½
l. to Greta Bridge 3½ *m.*		
Bowes - - - - - -	3½	33
l. to Greta Bridge 6 *m.*		
* *BROUGH, Westmoreland, p.* 184 -	13	46
* *PENRITH, Cumberland, p.* 184 - - -	22	68
* CARLISLE, *p.* 178	18	86

Elton. Elton Hall, George Sutton, Esq.

Long Newton. Sir Henry Vane Tempest, Bart.

Houghton. — Hardcastle, Esq.

Pierce Bridge. Between Pierce Bridge and Gainford, on *r*, Grayston Hall, — Elliot, Esq.; on *l*, Snow Hall, — Sherwood, Esq.

Winston. Near, on *r*, Selaby Hall, M. L. Bell, Esq.

Early Bank. C. Lonsdale, Esq.; and Stub House, Cornelius Harrison, Esq.

TAUNTON to HONITON, continued to EXMOUTH.

To Trull, *Somersetshire*	—	2
Blagdon - - - - -	3	5
Churchingford, *Devonshire* - - - - -	4½	9½
Upottery - - - -	3	12½
Cross the Otter river.		
Rawridge - - - -	½	13
Haynes Yard - - -	2	15
Monkton, *Church* - -	1	16
* *HONITON* - - -	2	18
l. to Chard 12 *m.; to Axminster* 9¾ *; r. to Collumpton* 10¾.		
Go along the Exeter road to near		
Fenny Bridges - - -	3	21
Forward to Exeter 13½ *m.; l. to*		
Alphington - - - -	1	22
OTTERY ST. MARY	2	24
Fen Ottery - - - -	2	26
l. to Harpford ½ *m.*		
Newton Poppleford -	1	27
l. to Lyme Regis 19 *m.; r. to Exeter* 10¼. *See p.* 52.		
Colyton Rawleigh - -	2	29
East Budleigh - - -	2	31
Knole - - - - - -	1½	32½
* Exmouth - - - -	3½	36

Upottery. A house formerly occupied by Dr. Addington, and now occasionally by his son, Lord Sidmouth, who is Lord of the Manor, and has a considerable estate in the parish.

Alphington. Near, on *r*, Woodford House, Mrs. Tucker.

Colyton Rawleigh. Half a mile beyond, Bicton Lodge, Lord Rolle; and half a mile to the *l*, the village of Otterton.

East Budleigh. Beyond, at Budleigh Kasbrook, on *l*, the road turns to Budleigh Salterton, a much frequented watering place.

Knole. Before, Tidwell House; and a mile beyond, on *l*, Littleham.

Exmouth is a much frequented Watering Place.

TAUNTON to HONITON, continued to SIDMOUTH.

* *To HONITON, Devon, as above* -	—	18
Division of the Road -	2½	20½
r. to Ottery St. Mary's 2½ *m.; l to Lyme Regis by Colyford* 15½.		
Sidbury - - - - - -	3½	24
Sidford - - - - - -	1½	25½
r. to Topsham 11 *m.; to Exeter by Bishop's Clyst* 13¾ *; l. to Lyme Regis by Colyford* 16.		
* *SIDMOUTH* - -	1½	27

Sidmouth is much frequented as a Bathing Place.

TAUNTON to SEATON, by HONITON, continued to BEER.

* *To HONITON, Devonshire, above* -	—	18
* Colyton - - - -	7	25
Colyford - - - -	1	26
l. to Lyme Regis 6½ *m.; r. to Sidmouth* 8¾.		
* Seaton - - - -	1	27
Beer - - - - - - -	1	28

Honiton. Three miles from Honiton, and one mile to the *r*, Netherton House, Sir Wilmot Prideaux, Bart.

Seaton is a Watering Place, and Beer a Sea Port.

TAUNTON to MINEHEAD, (N. M.) continued to ILFRACOMB.

From the Market House in Taunton to		
Staplegrove, *Somersetshire* - - - - - -	—	$1\frac{3}{4}$
l. to Wiveliscombe $10\frac{1}{2}$ *m.*		
Gore Inn - - - - -	$3\frac{1}{2}$	$5\frac{1}{4}$
r. to Bishop's Lydiard $\frac{1}{2}$ *m.; thence to Bridgewater* $9\frac{1}{2}$. *Before Handy Cross, l. to Wiveliscombe* 4 *m.*		
Handy Cross - - -	3	$8\frac{1}{4}$
r. to Stowgumber $1\frac{1}{4}$ *m.*		
Hartrowgate - - -	3	$11\frac{1}{4}$
Monksilver - - - -	3	$14\frac{1}{4}$
Yard Mills - - - -	1	$15\frac{1}{4}$
r. to Watchet; l. to Dulverton.		
Carhampton - - -	$4\frac{1}{4}$	$19\frac{1}{2}$
DUNSTER - - -	$1\frac{1}{2}$	21
l. to Dulverton $14\frac{1}{4}$ *m.; to Bampton* $17\frac{3}{4}$.		
* *MINEHEAD, Market Place* - - - - - -	2	23
PORLOCK - - -	6	29
Porlock Quay - - -	$1\frac{1}{4}$	$30\frac{1}{4}$
☞ This is a carriage road no farther; the rest is intricate, narrow, and bad.		
Countesbury, *Devonshire* - - - - - -	$9\frac{3}{4}$	40
Linton, *Lion Inn* - -	2	42
Martinhoe - - - -	$3\frac{1}{4}$	$45\frac{1}{4}$
Trentishoe - - - -	$1\frac{1}{2}$	$46\frac{3}{4}$
COMB MARTIN -	$5\frac{1}{4}$	52
* *ILFRACOMB* - -	$5\frac{3}{4}$	$57\frac{3}{4}$

Taunton. Between Taunton and Staplegrove, on *l*, John Holliday, Esq. and on *r*, Fairwater, Charles Smith, Esq.

Gore Inn. Before, on *l*, Dean, John Fisher, Esq. Beyond Gore Inn, on *l*, Lanch, T. Charter, Esq.; and a little farther, on *l*, Sandhill Park, a fine seat of Sir John Lethbridge, Bart.; the Gate and Lodges close by the road. Farther on, on *r*, Combeflory, J. F. Gwynn, Esq.

Hartrowgate. Before, on *l*, Willat Hill Monument; and just beyond, on *r*, Rev. Mr. Estcourt.

Monksilver. Beyond, on *l*, Nettlecombe, Sir John Trevelyan, Bart.

Dunster. On *l*, Dunster Castle, J. F. Luttrell, Esq.

Minehead. Before, on *l*, the Monument.

Linton. One mile to the *r*, the Valley of Stones, a natural curiosity.

TIVERTON to LAUNCESTON, by CREDITON and OAKHAMPTON.

To Bickley Bridge, *Devonshire* - - - - -	—	$3\frac{1}{4}$
l. to Exeter 11 *m.*		
Stokeley Pomeroy - -	$5\frac{1}{4}$	$8\frac{1}{2}$
* *CREDITON* - -	$3\frac{1}{2}$	12
r. to Chumleigh 14 *m.; l. to Exeter* $7\frac{1}{2}$.		
Coleford - - - - - -	4	16
BOW - - - - - -	$3\frac{1}{2}$	$19\frac{1}{2}$
North Tawton - - -	4	$23\frac{1}{2}$
r. to Hatherleigh 9 *m.*		
* *OAKHAMPTON* -	7	$30\frac{1}{2}$
* *LAUNCESTON, Cornwall, p.* 69 *and* 70 - - - - - - -	$18\frac{1}{2}$	49

Bickley Bridge. On *l*, Bickley Court, Sir Thomas Carew, Bart.

Crediton. Beyond, on *r*, Creedy, Sir John Davie, Bart.; and farther to the *r*, Youlston, Sir John Chichester, Bart.

TUNBRIDGE WELLS to EAST BOURNE, by WADHURST, BRIGHTLING, ASHBURNHAM, HERSTMONCEUX, and PEVENSEA, with a Branch to BURWASH, (N. M) This is a beautiful Summer ride; but from Burwash Wheel to Ashburnham it is bad for Carriages.

To Frant, *Sussex* - -	—	2
Sleech's Cross, T. G. -	$\frac{3}{4}$	$2\frac{3}{4}$
r. to Mayfield 6 m.; to Lewes $22\frac{1}{2}$; to East Bourne $25\frac{1}{4}$.		
Wadhurst - - - -	$3\frac{3}{4}$	$6\frac{1}{2}$
Shover's Green - - -	1	$7\frac{1}{2}$
l. to Flimwell $4\frac{3}{4}$ m.		
Stone Gate, T. G. - -	$1\frac{1}{2}$	9
Withernden Bridge -	$1\frac{1}{2}$	$10\frac{1}{2}$
Holmshurst House -	1	$11\frac{1}{2}$
Swing Gate, T. G. - -	1	$12\frac{1}{2}$
Division of the Road -	$\frac{1}{2}$	13
r. to Heathfield 3 m.; to Cross-in-Hand $5\frac{1}{2}$; to Lewes $17\frac{1}{4}$; l. to		
Burwash Wheel - -	$\frac{3}{4}$	$13\frac{3}{4}$
l. to Burwash 2 m. Tunbridge Wells to		
Burwash $15\frac{3}{4}$ *m.*		
Coach Gate to Rose Hill	$\frac{3}{4}$	$14\frac{1}{2}$
Upper Coach Gate and Lodge - - - - -	$1\frac{1}{4}$	$15\frac{3}{4}$
Brightling Down - -	$\frac{1}{4}$	16
l. to Brightling and Rose Hill House $\frac{3}{4}$ m.		
Hood's Corner, *Swan Inn* - - - - - -	1	17
r. to Dallington $\frac{1}{2}$ m.; to Heathfield $5\frac{1}{4}$; l. to Battle 6; forward to		
Herrings, *Old House* -	1	18
Ponts Green, *Smith's Shop* - - - - -	$1\frac{1}{2}$	$19\frac{1}{2}$
Ashburnham, *Parsonage*	$\frac{3}{4}$	$20\frac{1}{4}$
Ashburnham, *Park Gate* - - - - -	$\frac{1}{2}$	$20\frac{3}{4}$
l. through the Park by the House, a most beautiful ride, 2 m.; and to Battle $4\frac{1}{2}$. Or, round the Park Pales $4\frac{3}{4}$; forward to		
Boreham Bridge - -	2	$22\frac{3}{4}$
l. to Ninfield $2\frac{1}{2}$ m.; to Bexhill 7; to Hastings by Sea $12\frac{1}{2}$.		
Boreham Street - -	$\frac{3}{4}$	$23\frac{1}{2}$
Herstmonceux Park -	$\frac{3}{4}$	$24\frac{1}{4}$
Wartling Hill, *Lamb Inn*	$\frac{3}{4}$	25
Pevensea Bridge - -	$2\frac{3}{4}$	$27\frac{3}{4}$
Just before Pevensea Bridge, l. to Bexhill $7\frac{1}{4}$ m.; to Hastings $12\frac{3}{4}$.		
* Bourne, *Sea Houses, p.* 413 - - - -	5	$32\frac{3}{4}$

Burwash Wheel. From Burwash Wheel Public House, the Coach road to Rose Hill is Mr. Fuller's private road, through his grounds, up the Hill, to avoid the Lane which is bad for a Carriage.

Brightling Down. From the Windmill, which is 646 feet perpendicular above the level of the Sea, is a most extensive and beautiful Panorama. The Cliffs at Boulogne are at times visible from this spot. On *l*, see Rose Hill Park and House, a very fine and commanding situation, John Fuller, Esq., M. P. for Sussex.

Herrings. An old House, late the property of — Crawfurd, Esq, now purchased by the Earl of Ashburnham.

Ashburnham. From Ashburnham Parsonage, a very fine view of Ashburnham House and Park; the latter is laid out in a grand stile, and is well worth the traveller's attention.

Herstmonceux Park. A very ancient place. The Castle, Thomas Read Kemp, Esq. It has been dismantled within a few years, but forms a striking object in its ruined state.

TUNBRIDGE WELLS to EAST BOURNE, by Mayfield, Heathfield, Warbleton, Herstmonceux, and Pevensea; (n. m.) a beautiful Summer road, though bad for Carriages, and in Winter impassable.

To Frant, *Sussex* - -	—	2
Mayfield, *p.* 17 - -	6½	8½
r. to Lewes 16½ *m.; to East Bourne by Cross in-Hand* 21½; *See p.* 17. *Tunbridge Wells to*		
* East Bourne 30 *m.*		
l. to Crouch Mill - -	¾	9¼
Scotsford Bridge - -	1	10¼
Broomham Farm - -	¾	11
Street End Gate - -	¾	11¾
Lewes Road - - -	½	12¼
r. to Cross-in-Hand 3 *m.; to Lewes* 15¾; *l. to Burwash* 4¾; *forward to*		
Heathfield Park - -	1	13¼
r. to Heathfield Church ½ *m.; l. to*		
Cade Street, *Cade's Pedestal* - - - -	½	13¾
The Chapel - - - -	½	14¼
Forward to Dallington 3¾ *m.; thence to Battle* 6½; *r. to*		
Rushlake Green, Warbleton - - - - -	1½	15¾
Foul Mile - - - -	1½	17¼
Cow Beach - - - -	1½	18¾
Division of the Road -	½	19¼
r. to Hailsham 3 *m.; l. to*		
Stunts Green - - -	½	19¾
Gardeners Street, Herstmonceux, *the Woolpack Inn* - - - -	¾	20½
r. to Horse Bridge 4 *m.; to Lewes* 15; *forward to*		
Lime Cross - - - -	¼	20¾
r. to Herstmonceux Place 1 *m.*		
Drummers Hall - -	½	21¼
Windmill Hill - - -	½	21¾
A little farther, r. to		
Wartling Hill, *Lamb Inn* - - - - - -	2	23¾
* Bourne, *Sea Houses, p.* 447 - - - -	7¾	31½

OR, (N. M.)

To Street End Gate, *as in the adjoining column* - - - - - -	—	11¾
Lewes Road - - -	½	12¼
l. to Burwash 4¾ *m.; on to Heathfield Park* 1; *r. to*		
Half Moon Inn - -	1	13¼
Just beyond the Sign Post forward to Cross-in-Hand 2 *m.; to Lewes* 14¼; *to Uckfield* 8¼; *to Maresfield* 9¼; *l. to*		
Heathfield Tower Gate	¼	13½
Keep along the Pales about ½ m., when the road turns off on *r.* across the Common to		
Theobald's Green Gate	1	14½
Horeham, T. G. - -	2	16½
* Horsebridge, T. G. -	4	20½
* Bourne, *Sea Houses, p.* 17 - - - - - -	10	30½

Rushlake Green. Before, on *r*, Marklye, Robert Hawes, Esq.; and on *l*, Stone House, — Sober, Esq.

Herstmonceux. The House, the Park, and old Castle, Thos. Read Kemp, Esq.

Windmill Hill. J. Curteis, Esq.

TUNBRIDGE to EAST GRINSTEAD, (chiefly N. M.)

To Southborough, *Kent*	—	3
Nonsuch Green - -	$\frac{1}{2}$	$3\frac{1}{2}$
* Tunbridge Wells -	$2\frac{1}{4}$	$5\frac{3}{4}$
l. to Hastings by Frant $29\frac{1}{2}$ *m.; to Burwash* $15\frac{3}{4}$ *; to East Bourne by Hailsham* 30 *; to Lewes* $22\frac{3}{4}$.		
Langenton Green - -	$1\frac{3}{4}$	$7\frac{1}{2}$
Groombridge - - -	$1\frac{3}{4}$	$9\frac{1}{4}$
Cross the Kent water, and enter Sussex.		
Florence Farm, *Sussex*	$\frac{3}{4}$	10
l. to Marcsfield $8\frac{3}{4}$ *m.*		
Withyham - - - -	$2\frac{1}{4}$	$12\frac{1}{4}$
Hartfield, T. G. - -	$1\frac{1}{2}$	$13\frac{3}{4}$
r. to Westerham $13\frac{3}{4}$ *m.; through Hartfield, l. to Beggars' Bush on Ashdown Forest* $4\frac{1}{4}$ *; thence to Maresfield* $3\frac{1}{4}$.		
Forest Row - - - -	$4\frac{1}{2}$	$18\frac{1}{4}$
l. to Lewes $18\frac{1}{2}$ *m.*		
r, cross the Medway river to		
* *EAST GRINSTEAD*	$2\frac{3}{4}$	21

Southborough. At the entrance, on *r*, Old Bounds, Marquis of Lansdown.

Withyham. Before, on *l*, Burghurst, late Stoneland Park, Duchess of Dorset. On *l.* of Withyham, the Parsonage, Rev. Sackville Bayle.

Hartfield. Two miles beyond Hartfield, on *l*, Forest House, W. B. Wolstenholme, Esq.

Forest Row. Within a mile, on *r*, Ashdown House, J. T. Fuller, Esq. On *l.* of Forest Row, Kidbrook, the Right Hon. Charles Abbott, Speaker of the House of Commons.

WARWICK to TAMWORTH, by Coleshill.

Cross the Warwick and Birmingham canal to		
Guy's Cliff, *Warwickshire* - - - - -	—	1
Leek Wotton - - -	2	3
* *KENILWORTH* -	$2\frac{1}{4}$	$5\frac{1}{4}$
r. to Coventry 5 *m.; l. to*		
Redsen Lane, T. G. -	$2\frac{1}{2}$	$7\frac{3}{4}$
George in the Tree -	$1\frac{1}{2}$	$9\frac{1}{4}$
l. to Solihull 7 *m.; thence to Birmingham* $7\frac{1}{2}$.		
Moulding Bridge - -	$3\frac{3}{4}$	13
Cross the Tame river.		
Stone Bridge - - -	1	14
r. to Coventry $8\frac{1}{4}$ *m.; l. to Birmingham* $9\frac{1}{2}$.		
Little Packington - -	1	15
l. to Castle Bromwich 5 *m.; thence to Newport, Whitchurch, &c. &c. See p.* 170, 171, *and* 172 *; r. to*		
* *COLESHILL* - -	3	18
l. to Birmingham by Castle Bromwich $10\frac{1}{2}$ *m.; r. to Atherstone by Upper Whitacre* 10.		
Curdworth Bridge - -	2	20
Cross the river Tame, and $1\frac{1}{4}$ m. farther, cross the		

Guy's Cliff. Bertie Greathead, Esq.; a most romantic and beautiful seat on the Avon. Here Guy of Warwick died, in retirement. Opposite is Blacklow Hill, on which Pierce Gaveston was beheaded by the nobles.

Kenilworth. The noble remains of its Castle, belonging to the Earl of Clarendon. Here Queen Elizabeth was magnificently entertained for several days, by her favourite, the Earl of Leicester. The Queen rode on horseback from London to Kenilworth.

George in the Tree. Two miles on *l*, the Village of Temple Balsall, famous for its elegant Church and Hospital. A mile beyond George in the Tree, and about a mile to the *r*, at Berkeswell, Berkeswell Hall, — Knightley, Esq.

Little Packington. On *r*, Packington Hall, Earl of Aylesford.

Coleshill. On *r*, Blithe Hall, W. Dugdale, Esq.; on *l*, Earl of Digby.

Curdworth Bridge. On *r*, Hams Hall, C. B. Adderley, Esq.

Birmingham and Fazeley canal.			*Wishaw.* Just beyond the Green Man, on *l*, Moxhull Hall, A. Hacket, Esq. Two miles beyond the Green Man, on *r*, Middleton Hall, Lady Middleton.
Wishaw, *Green Man* -	2	22	
l. to Basset's Pole 4 m.; thence to Lichfield 7.			
Near Fazeley, cross the Birmingham and Fazeley canal.			
Fazeley, *Staffordshire* -	4½	26½	*Fazeley.* On *l*, Drayton Park, Sir Robert Peele, Bart.
r. to Atherstone 7¼ m.; l. to Lichfield 7½.			
Cross the Coventry canal and the river Tame to			*Tamworth.* The Castle, Marquis Townshend.
* *TAMWORTH* - -	1¼	27¾	

WELLINGTON *(Shropshire)* to WHITCHURCH.

To The Shrewsbury Canal, *Shropshire* -	—	2½	☞ *Here you join the road at p. 172; r. to Newport 16; to Drayton 7; within ½ m. of Great Ash, l. to Shrewsbury 18.*
Crudington - - - -	1½	4	
r. to Newport 8 m.; l. to Shrewsbury 9.			
Cross the Strine river.			
Sleap - - - - - -	½	4½	
¾ m. farther, r. to Waters Upton ½ m.; turn on l.			
Cross the Tern river to			
Cold Hatton - - -	2	6½	
Peplow - - - - - -	3	9½	*Peplow.* On *r*, Peplow Hall, A. Pigot, Esq.
Entrance of Hodnet, l. to Shrewsbury 13 m.			
Hodnet - - - - - -	2	11½	*Hodnet.* On *r*, at Woolerton, Robert Clive, Esq. On *l.* of Hodnet, Hodnet Hall, B. Heber, Esq.
r. to Drayton 6 m.			
Marchamley - - -	1½	13	*Marchamley.* On *l*, Hawkstone, Sir Richard Hill, Bart.
Fawles - - - - - -	2	15	
Darliston - - - -	½	15½	*Sandford.* Sandford Hall, Rev. Thos. Sandford.
Sandford - - - -	1	16½	
Great Ash - - - -	3½	20	
Entrance of Whitchurch, l. to Wem 8¾ m.			
Cross the Ellesmere canal.			
* *WHITCHURCH* -	1½	21½	

WHITBY to GUISBOROUGH, *along the Coast; the Road very good and pleasant, but Hilly.*

To Sands' End, *Yorkshire* - - - - - -	—	3¼	*Sands' End.* Alum Works, Lord Mulgrave's.
Lyth, *Church* - - -	1¼	4½	*Lyth.* On *l*, Mulgrave Castle, Lord Mulgrave.
l. to Guisborough 15½ m. See p. 373.			
Ellerby - - - - - -	2	6½	*Ellerby.* On *r*, Runswick, a Fishing Village.
Hinderwell - - - -	2	8½	*Hinderwell.* Between Hinderwell and Easington, on *r*, Staiths, a populous Fishing Village; and Boulby Alum Works.
Easington - - - -	3½	12	
Lofthouse *or* Loftus -	2	14	*Lofthouse.* Large Alum Works, Lord
Brotton - - - - - -	2½	16½	

Skelton - - - - - -	2	18½
* *GUISBOROUGH, or GISBOROUGH* -	4½	23

☞ *From Whitby to Guisborough, the Carriage Road usually travelled is given at p. 373, distance 22 miles; but the road is not good.*

Dundas's; and a mile farther, Skinningrove, Mr. Easterly.

Skelton. The Castle; and to the *r*, the villages of Marsk, Kirkleatham, Redcar, and Coatham. A mile farther, Upper Leatham, Lord Dundas.

Guisborough. Within a mile, on *r*, The Plantation, Gen. Hale.

WHITCHURCH *(Shropshire)* to MANCHESTER, by TARPORLEY, NORTHWICH, and ALTRINGHAM.

To Grindley Bridge, *Cheshire* - - - - -	—	2
l. to Malpas 3 m.		
Bell on the Hill - -	1	3
No Man's Heath - -	2	5
l. to Malpas 1½ m.		
Hampton, *Guide Post* -	1½	6½
l. to Malpas 1½ m.; forward to Chester 13½; r. to		
Peckforton - - - - -	4¾	11¼
Beeston Bridge - - -	3	14¼
Cross Beeston beck and the Chester canal.		
Lanes End - - - - -	1	15¼
r. to Nantwich 8 m.		
* *TARPORLEY* - -	1	16¼
Through Tarporley, l. to Chester 11 m.		
Oak Mere, *on left* - -	3¾	20
Crab Tree Green - -	2¼	22¼
* *MANCHESTER, Lancashire, p. 353 and 354* - - - - -	25½	47¾

WHITCHURCH *(Shropshire)* to MONTGOMERY, by ELLESMERE, OSWESTRY, and WELCH POOL; OR, by SHREWSBURY.

* *To ELLESMERE, Shropshire, p. 416* -	—	11
* *OSWESTRY, p. 416*	8	19
* *WELCH POOL, Montgomeryshire, p. 351* - - - - - -	15	34
MONTGOMERY, p. 139 and 138 - - -	8¼	42¼
OR,		
* *To SHREWSBURY, Shropshire, p. 133* -	—	19¼
MONTGOMERY, Montgomeryshire, p. 130 - - - - - -	21	40¼

Ellesmere. Between two and three miles beyond Ellesmere, from Perthy Bank, is a most extensive view of the counties of Shropshire, Cheshire, Denbighshire, Montgomeryshire, and Merionethshire, with parts of Worcestershire and Staffordshire.

Oswestry. About six miles and a half beyond, an elegant Stone Aqueduct, over the river Virnwy, of five Arches, near which the Ellesmere and Montgomery canals join.

WINCHESTER to SALISBURY, by Romsey; or, by Stockbridge.

* *To ROMSEY, Hampshire, p.* 48 - - -	—	11	* SALISBURY, *Wiltshire, p.* 53 - - -	14½	23
* SALISBURY, *Wiltshire, p.* 295 - - -	15¾	26¾			
OR,					
To Week, T.G. *Hampshire* - - - - - -	—	1	*Week.* A mile and a half beyond, on *l*, Lainston House, A. Boyne, Esq.		
Deluge Hutt - - -	3½	4½	*Deluge Hutt.* On *r*, at Crawley, Crawley House, R. Meyler, Esq.		
Woolberry Hill, *foot of it* - - - - - -	2½	7	*Woolberry Hill.* On *l*, Somborne House, W. P. Powlett, Esq.		
* *STOCKBRIDGE* -	1½	8½			

WOODBRIDGE to DEBENHAM, (N. M.)

From the Shire Hall, Woodbridge, to			☞ *The above road is a bye road, and very bad at present, but application is making to Parliament to have it made turnpike.*
Hasketon, *Church, Suffolk* - - - - -	—	1½	
Burgh, *Church* - - -	2½	4	*Hasketon.* On *r*, Ed. Jenney, Esq. Beyond Hasketon, on *r*, J. Adlis, Esq.; on *l*, S. Cutting, Esq.
Clopton, *Church* - -	¼	4¼	*Burgh.* On *r*, J. Ablett, Esq.; on *l*, R. Butcher, Esq., and D. Dawson, Esq.
Otley, *Church* - - -	2	6¼	*Otley.* Beyond, on *r*, late Major Thelwall.
Helmingham, *Church* -	2¼	8½	*Helmington.* On *l*, Earl of Dysart.
Entrance of Helmingham, l. to Ipswich.			
Framsden, *Mill* - -	1¼	9¾	
Winston, *Church* - -	1½	11¼	
DEBENHAM, Cherry Tree Inn - - - -	1¼	12½	

WOLVERHAMPTON to WORCESTER.

* *To KIDDERMINSTER, Worcestershire, p.* 334 - - -	—	15½	* WORCESTER, *p.* 290 - - - - - -	14	29½

YARM to BERNARD CASTLE, by Staindrop.

Cross the Tees and enter Durham. *r. to Stockton* 4 *m.; l. to*			*Darlington* is seated on the Skern river, over which there is a Stone Bridge. This river falls into the Tees, near Croft; it abounds with Pike, and is noted for Bleaching: here is a curious Water Machine for spinning Linen Yarn, and grinding Optical Glasses.
Oak Tree, *Durham* -	—	5	
* *DARLINGTON* - *r. to Stockton* 11½ *m.; to Durham* 18¼; *l. to North-*	5	10	

allerton 16; *and to Bernard Castle by Pierce Bridge* 17½. *See p.* 444.			*r. to Bishop Auckland* 8¾ *m.; l. to Richmond* 14.
Cockerton - - - -	1	11	**BERNARD CASTLE* 5½ 26½
r. to Bishop Auckland 11 *m.*			
Denton - - - - -	4	15	*Denton.* Within a mile, on *r*, Walworth Hall, — Harrison, Esq.
Summerhouse, T. G. -	1	16	
r. to Bishop Auck and 7½ *m.; l. to Pierce Bridge* 2.			*Summerhouse.* Between Summerhouse and Ingleton, on *r*, the village of Killerby.
Summerhouse - - -	½	16½	
Ingleton - - - - -	2½	19	
Staindrop, *or* Stainthorpe - - - -	2	21	*Staindrop.* On *r*, Raby Castle, Earl of Darlington.

YORK to BROUGH FERRY, by MARKET WEIGHTON and SOUTH CAVE.

** To MARKET WEIGHTON, Yorkshire, p.* 236 - -	—	18¼	☞ *Cross the Humber from Brough to Wintringham, Lincolnshire,* 3 *miles; and thence along the old Roman road to Lincoln, Newark, Peterborough, London, &c.*
Sancton - - - - -	2½	20¾	
Newbald - - - - -	1¾	22½	
* South Cave - - -	3¾	26¼	
l. to Hull 12½ *m.; r. to Howden* 11½.			*Newbald.* Walter Fawkes, Esq.
Brough Ferry - - -	3¼	29½	*South Cave.* The seat and extensive plantations of Henry B. Barnard, Esq.

YORK to CARLISLE, by TADCASTER, SKIPTON, and KENDAL; OR, by BOROUGHBRIDGE, with a Branch to KNARESBOROUGH.

** To TADCASTER, Yorkshire, p.* 229 *and* 228 - - - -	—	9	*Tadcaster.* A mile beyond, on *r*, at Newton Kyne, R. Fairfax, Esq.
Forward to Leeds 14¼ *m.; l. to Brotherton* 12; *r. to*			*Thorp Spaw.* On *r*, across the Wharfe river, at Thorp Arch, William Gossip, Esq.
Thorp Spaw - - -	3¾	12¾	*Harewood* is a neat village, with a handsome Stone Bridge of eleven Arches over the Wharfe river. In the Church are several ancient Monuments; among which is one of Chief Justice Gascoigne, who committed the Prince of Wales (afterwards Henry V.) to prison, for striking him on the bench. At Harewood, Harewood House, Lord Harewood.
Clifford Moor, *Guide Post* - - - - -	1	13¾	
r. to Wetherby 1½ *m.; l. to Abberford* 6; *forward to*			
Collingham - - - -	1½	15¼	
* Harewood - - -	4¾	20	
l. to Leeds 8¼ *m.; r. to Harrowgate* 7½.			
Weardley - - - -	1½	21½	
Arthington - - - -	1½	23	*Arthington.* Arthington Hall, Thomas Astley, Esq.
Pool - - - - - -	2	25	

l. to Leeds 8 m.; to Bradford 9½; r. to Ripley 12½; forward to		
* *OTLEY* - - - -	3	28
* *SKIPTON, p.* 195 -	15	43
* *KENDAL, Westmoreland, p.* 199 *and* 200 - - - - - -	45¾	88¾
* CARLISLE, *Cumberland, p.* 177 *and* 178 - - - - - -	44	132¾
OR,		
To Holdgate, *Yorkshire* - - - - - -	—	1½
l. to Wetherby 13½ *m.*		
Skip Bridge - - - -	7	8½

Cross the Nidd river.		
Green Hammerton -	1½	10
Little Ouseburn - -	2¼	12¼
* *BOROUGHBRIDGE* - - -	4¾	17
* CARLISLE, *Cumberland, p.* 183 *and* 184 - - - - - -	95½	112½

Green Hammerton. On *r*, R. Darvall, Esq.

Little Ouseburn. On *r*, Kirby Hall, Henry Thompson, Esq.; and about two miles on *l*, Thornville Royal, Lord Stourton.

YORK to HULL, by South Cave.

* *To* South Cave, *Yorkshire, p.* 453 - -	—	26¼
* *HULL, p.* 395 - -	12½	38¾
OR,		
* *To* South Cave, *Yorkshire, p.* 453 - -	—	26¼
Brough, T. G. - - -	2¾	29
l. to Brough Ferry ½ *m.*		
Welton, *Church* - -	1	30
Melton - - - - - -	1	31
Ferriby - - - - - -	1¼	32¼
l. to Swanland 1¼ *m.; thence to West Ella* 1½; *thence to Kirk Ella* ¾ *m.; thence to Hull (p.* 395*)* 5¼ *m. Or, forward to*		
Hessle, *Church* - -	2¾	35

Windmill - - - -	¾	35¾
A little farther, turn on *r.* to		
Anlaby, *IVth Milestone* - - - - - -	¾	36½
* *HULL,* M. H. - -	4	40½

☞ *This road, by Welton, &c. is very pleasant, being on the Banks of the Humber, with fine views of that branch of the Sea, the Lincolnshire coast, &c. &c.*

West Ella. Rev. Richard Sykes.

Hessle. Hessle Wood, J. R. Pease, Esq.

YORK to LANCASTER, by Knaresborough, Ripley, Paitley Bridge, and Ingleton, (N. M.)

* *To KNARESBOROUGH, p.* 383 -	—	18
r. to Boroughbridge 7 *m; l. to Wetherby* 8.		
* *RIPLEY* - - -	4½	22½
r. to Ripon 7¾ *m.; l. to Leeds* 19¾.		

Ripley. Near, on *r*, Nidd Hall, Francis Trapps, Esq. At Ripley, Ripley Hall, Sir John Ingleby, Bart.

Scaro - - - - - -	½	23
Burn Yates - - - -	2¼	25¼
Brimham Hall - - -	2	27¼
Low Bishopside - -	2¾	30
PAITLEY BRIDGE	1¾	31¾
Cross the river Nidd.		
Greenhow Hill - - -	3	34¾
Deeple Bridge - - -	4	38¾
Hebden - - - - - -	1½	40¼
Grassington - - - -	1¼	41½
Cross the Wharfe river.		
Threshfield - - - -	½	42
Skythorns - - - -	¾	42¾
Calecop - - - - - -	1½	44¼
A little farther, l. to Bordley and Malham.		
Malham Water - -	4½	48¾
Over Malham Moor to		
Great Staniforth - -	4¾	53½
r. to Askrigg 24 m.; l. to Settle 2¼. York to		
* *SETTLE 55¾ m.*		
Cross the Ribble river.		
Little Staniforth - -	½	54
Wharfe - - - - - -	3	57
Clapham - - - - -	2¼	59¼
l. to Settle 6¾ m.		
* Ingleton - - - - -	4	63¼
* *LANCASTER, Lancashire, p. 375 and 376* - - - - - -	18¼	81½

☞ By going forward, instead of turning on *l.* about a mile before Great Staniforth, you come into the road from Settle to Horton, at the 4th milestone, and cross the Ribble at Hellith Bridge, which saves a mile of distance.

OR,

* *To KNARESBOROUGH, Yorkshire, p. 383* - - - - - -	—	18
* *SKIPTON, p. 396 and 395* - - - -	23	41
* Ingleton, *p. 199* - -	26¾	67¾
* *LANCASTER, Lancash. p. 375 and 376*	18¼	86

OR,

* *To TADCASTER, Yorkshire, p. 229 and 228* - - - - - -	—	9
* *OTLEY, p. 453 and 454* - - - - - -	19	28
* *SKIPTON, p. 195* -	15	43
* *SETTLE, p. 199* -	16	59
* Ingleton, *p. 199* - -	10¾	69¾
* *LANCASTER, Lancashire, p. 375 and 376* - - - - - -	18¼	88

☞ *The last is the best road, and Post Horses are to be had at more convenient stages.*

Paitley Bridge. On *l*, John York, Esq.

Hebden. On *l*, at Thorp, — Battie, Esq.

Grassington. — Browns, Esq.

Threshfield. On *l*, at Linton, R. Shanks, Esq.

Malham Water. On *r*, Lord Ribblesdale.

Clapham. E. Flower, Esq.

Lancaster is seated on the river Loyne, over which there is a fine Stone Bridge of five Arches. The river is navigable here for vessels of a moderate burthen. Here is but one Church, situated on the side of a hill, on the summit of which is the Castle, which serves the double purpose of a Shire House and the County Gaol. On the top of this Castle is a square Tower, called John of Gaunt's Chair, whence there is a fine prospect of the Mountains of Cumberland, and the view towards the Sea extends to the Isle of Man. Near Lancaster is a curious Cavern, called Dunald-Mill-Hole into which a large brook runs after having turned a mill near its entrance. Lancaster carries on a considerable trade, particularly to the West-Indies, and is noted for its mahogany Cabinet Ware. See p. 177.

YORK to SELBY, (N. M.)

From the Minster to Walmgate Bar, *Yorkshire* - - - - -	—	$\frac{3}{4}$
The Brrracks - - -	$\frac{1}{4}$	1
Fulford, *middle of* - -	1	2
Escrick, *Bridge* - -	$4\frac{1}{2}$	$6\frac{1}{2}$
Riccall, *middle of* - -	$3\frac{1}{2}$	10
Barlby, T. G. - - -	$2\frac{3}{4}$	$12\frac{3}{4}$
Selby Bridge - - -	$1\frac{1}{2}$	$14\frac{1}{4}$
Cross the river Ouse.		
* *SELBY, Church* -	$\frac{1}{2}$	$14\frac{3}{4}$

Fulford. John Key, William Richardson, and Thomas Wilson, Esqrs.

Escrick. Richard Thompson, Esq.

Selby is situated on the river Ouse, a few miles from its junction with the Wharfe river, and is a place of some trade, William the Conqueror built an Abbey here, and the Abbots sat in Parliament. Selby was the birthplace of Henry I.

YORK to WETHERBY.

To Holdgate, *Yorkshire* - - - - -	—	$1\frac{1}{2}$
r. to Boroughbridge $16\frac{1}{2}$ *m.; l. to*		
Acomb - - - - - -	1	$2\frac{1}{2}$
Rufforth - - - - - -	3	$5\frac{1}{2}$
Long Marston - - -	3	$8\frac{1}{2}$
Bilton - - - - -	2	$10\frac{1}{2}$
Division of the Road -	$3\frac{1}{2}$	14
r. to Boroughbridge 11 *m.; to Knaresborough* 6 *; l. to*		
* *WETHERBY* - -	1	15
OR,		
* *To TADCASTER, Yorkshire, p.* 229 *and* 228 - - - - -	—	9
Forward to Leeds $14\frac{3}{4}$ *m.; l. to Brotherton* 12 *; r. to*		
Thorp Spaw - - -	$3\frac{3}{4}$	$12\frac{3}{4}$
Clifford Moor, *Guide Post* - - - - - -	1	$13\frac{3}{4}$
l. to Aberford 6 *m.; forward to Otley* $14\frac{1}{4}$ *; r. to*		
* *WETHERBY* - -	$1\frac{1}{2}$	$15\frac{1}{4}$

Bilton. Bilton Hall, Hall Plumer, Esq. Beyond Bilton, on *l*, Wighill Park, the Hon. G. A. Chetwynd Stapylton.

Thorp Spaw. On *r*, across the Wharfe river, at Thorp Arch, William Gossip, Esq.

ADDENDA.

Road *measured from* London Bridge.

LONDON to BRIGHTHELMSTONE, by Bromley and Westerham.

To Stamford's End, T.G. *Kent, p.* 14 - - -	—	$27\frac{3}{4}$
Brook Street - - -	$\frac{1}{2}$	$28\frac{1}{4}$
Kent Water - - -	$2\frac{1}{2}$	$30\frac{3}{4}$
Enter Sussex.		
Colestock Cross, *Sussex*	$\frac{3}{4}$	$31\frac{1}{2}$
r. to East Grinstead $5\frac{3}{4}$ *m.; l. to Tunbridge Wells* $7\frac{1}{4}$.		
Hartfield - - - -	2	$33\frac{1}{2}$
* Maresfield - - -	$7\frac{3}{4}$	$41\frac{1}{4}$
* BRIGHTHELMSTONE, *p.* 28 - -	$18\frac{1}{2}$	$59\frac{3}{4}$

Hartfield. On *l*, Buckhurst Lodge, Duke of Dorset.

Maresfield. Maresfield Park, J. Newnham, Esq.

Roads *measured from* Westminster Bridge.

LONDON to EAST GRINSTEAD, by Merstham and Bletchingley, (N. M)

To Croydon, T. G. *Surrey, p.* 27 - -	—	10
Junction of the Road to Godstone over the Hill - - - - -	$1\frac{1}{2}$	$11\frac{1}{2}$
l. to Godstone $7\frac{1}{2}$ *m.*		
About $\frac{1}{4}$ m. farther, Junction of the Road to Godstone under the Hill: *l.* to Godstone $7\frac{1}{4}$ m.; so that the distance is the same; and this road, avoiding the Hill, is most frequented.		
Foxley, T. G. - - -	$\frac{1}{4}$	$11\frac{3}{4}$
Junction of the Road to Coulsdon - - -	$\frac{3}{4}$	$12\frac{1}{2}$
l. to Coulsdon 1 *m.*		
The Red Lion - - -	1	$13\frac{1}{2}$
Hooley, T. G. - - -	$\frac{1}{4}$	$13\frac{3}{4}$
The Star - - - -	$1\frac{3}{4}$	$15\frac{1}{2}$
The Feather - - -	$2\frac{1}{4}$	$17\frac{3}{4}$
Merstham, *Junction of the Road to Ryegate*	$\frac{1}{4}$	18
r. to Ryegate $3\frac{1}{2}$ *m.*		
Junction of the Road to Ryegate - - -	3	21
r. to Ryegate 4 *m.*		
Bletchingley, *the White Hart* - - - - -	$\frac{1}{4}$	$21\frac{1}{4}$
Junction of the Road to Godstone - - -	$\frac{1}{4}$	$21\frac{1}{2}$
l. to Godstone $1\frac{1}{2}$ *m.*		
Junction of the Road to London, at Tilbuster Hill - - - -	$1\frac{1}{2}$	23
l. to Godstone 1 *m.*		
Blindly Heath, T. G. -	3	26
Just beyond, Junction of the Road to Lingfield, New Chapel Green, *the Griffin* -	2	28
Fellbridge, *the Old Star*	2	30
East Grinstead, P. O. *Sussex* - - - -	$1\frac{3}{4}$	$31\frac{3}{4}$

Hooley. On *l*, Col. Byron.

Merstham. On *r*, H. Jolliffe, Esq.

LONDON to BRIGHTHELMSTONE, by Croydon and Ryegate, (partly n. m.)

To Merstham, *Surrey, as p.* 457 - - - -	—	18
Gatton Park - - -	1	19
* *RYEGATE*, m. h. -	2	21
* BRIGHTHELMSTONE, *Sussex, as p.* 30 - - - - -	33	54

Gatton Park. Col. Wood.

Roads *measured from* Hicks's Hall.

LONDON to CHESTERFIELD and SHEFFIELD, through Derby, (n. m.)

A new and pleasant Road, avoiding the Hills.

* *To DERBY, Derbyshire, p.* 174 - - -	—	126
Little Chester - - -	½	126½
On r, Turnpike Road to Mansfield, and 2 m. farther, cross the Derby canal.		
Little Eaton - - -	2½	129
End of Derby canal, and commencement of Iron Railway to Derby Collieries.		
Coxbench - - - -	1½	130½
r. to Horseley 1 *m.; l. to Holdrook* ¾.		
Kilburn, t. g. - - -	2	132½
r. to Kilburn ¼ *m.; l. to Belper* 3.		
Smithy Houses - - -	¾	133¼
Ripley - - - - -	2¼	135½
l. to Belper 4 *m., and to Matlock* 10*; r. to Nottingham* 14.		
Butterley Iron-Works -	¾	136¼
Cross the tunnel of the Cromford canal, 1¾ m. long.		
Swanwick - - - -	1¼	137½
* *ALFRETON* - -	1½	139
On l, Turnpike Road to Wirksworth 10 *m.; to Matlock* 10 *m.; r. to Mansfield* 9 *m.; to Nottingham* 16.		
Shirland - - - - -	2	141
Higham - - - - -	1	142
* CHESTERFIELD, *p.* 205 - - - -	3¾	145¾
* SHEFFIELD, *p.* 192	12	157¾

☞ *The lower part of this road, from Derby, is travelled by the Mail from Birmingham to Sheffield.*

Derby. Through Derby, on *l*, Wm. Strutt, Esq. One mile beyond, on *l*, Darly Hall, Rob. Holden, Esq., and Walter Evans, Esq.

Little Eaton. Here is the end of the Derby Canal, and the commencement of the Iron Railway leading to Derby Collieries. At Little Eaton, 1 mile to *l*, Allestree Hall, J. C. Girardot, Esq.; on *r*, the Priory, late Dr. Darwin. Half a mile farther, on *l*, Holbrook Hall, Chs. Upton, Esq.

Kilburn, t. g. On *r*, W. H. Hunter, Esq.

Butterley. The extensive Iron-Works of the Butterley Company.

Swanwick. On *r*, Hugh Wood, Esq.

Alfreton. Alfreton Hall, Rev. H. C. Morewood.

ROADS *measured from* WHITECHAPEL CHURCH.

LONDON to THORPE, by COLCHESTER, continued to HARWICH.

* *To* COLCHESTER, *Essex, p.* 266 - -	—	51
Frating, *p.* 274 - -	6	57
l. to Ardleigh; r. to St. Osyth; forward to		
Tendring, *Red House* -	5	62
Weely - - - - - -	1	63
Thorpe - - - - - -	2½	65½
At the end of Thorpe Street, l. to Beaumont.		
Little Oakley - - -	2½	68
Great Oakley - - -	2	70
Ramsey - - - - - -	5	75
* HARWICH, *p.* 274 -	3¼	78¼

☞ *This is a very pleasant and good road, and saves a turnpike. A coach runs every morning from Colchester, and back in the afternoon.*

Weely. On *l*, Weely Hall, — Richardson, Esq., and the Barracks.

Thorpe. Thorpe Hall, — Leake, Esq.

LONDON to BOTESDALE. by STOWMARKET, continued to NEW BUCKENHAM.

* *To STOWMARKET, Suffolk, p.* 272 - -	—	69½
Tot Hill - - - - -	1½	71
Haughty Street - -	1½	72½
Barton - - - - - -	4	76½
Finningham - - -	1½	78
* *BOTESDALE* - -	5	83
NEW BUCKENHAM	11½	94½

CROSS ROADS.

ALNWICK to ALEMOUTH.

To Lisbury, *Northumb.*	—	4
Alemouth - - - - -	1	5

☞ *This is a good turnpike road.*

ALNWICK to WHITTINGHAM.

To Lemington, *Northumberland* - -	—	4
Broompark - - - - -	2	6
Bolton - - - - - - -	1	7
Shawston - - - - -	1	8
Glanton - - - - - -	1	9
Whittingham - - -	1	10
OR,		
To Lemington, *as above* - - - - - -	—	4
Rimside Moor, *Guide Post* - - - - - -	4	8
Whittingham - - -	4	12

☞ *This is a turnpike road.*

Lemington. On *l*, the Hall, — Fenwick, Esq.

Broompark. On *l*, W. Burrell, Esq.

Bolton. On *r*, Miss Forster.

Shawston. On *r*, — Hargrave, Esq.

ALNWICK to WOOLER.

To Eglingham, *Northumberland* - - -	—	7
Old Bewick - - - -	3	10
Lilburn - - - - - -	4½	14½
Haughhead - - - - -	2	16½
Wooler - - - - - -	1¾	18¼

Eglingham. Rob. Ogle, Esq., and Rev. Hugh Hodgson.

Old Bewick. John Dinning, Esq.

Lilburn. Hen. Collingwood, Esq.

ASHBY-DE-LA-ZOUCH to LOUGHBOROUGH.

To Coal Orton, *Leicest.*	—	2
Gracedieu, T. G. - -	3¾	5¾
Finney Hill Wood - -	2	7¾
Garendon Park - - -	1¼	9
* LOUGHBOROUGH	3	12

Coal Orton, Sir George Beaumont, Bart.

Garendon Park. T. M. Phillips, Esq.

BERWICK to CORNHILL.

To Ord - - - - - -	—	1
Longridge - - - - -	3	4
Todknow - - - - -	1	5
Norham Moor House -	3	8
Twysil Bridge - - -	2	10
Oxenton Burn - - -	1	11
Cornhill - - - - - -	1	12

☞ *This is a turnpike road.*

Ord. On *r*, — Greave, Esq.

Norham Moor House. On *r*, Ruins of Norham Castle.

Cornhill. On *l*, — Collingwood, Esq.

MORPETH to ALNWICK.

To Longhurst, *Northumberland* - - -	—	2
Ulgham - - - - - -	4	6
North Grange - - -	1	7
Widrington - - -	3	10
Togstone - - - -	3	13
Warkworth - - - -	3	16
Lisbury - - - - - -	3	19
Alnwick - - - - - -	4	23

☞ *This road is not a good one, and is therefore seldom used but by persons connected with the towns on the coast.*

NEWCASTLE to BRIDLINGTON.

To Shotton Edge, *Northum. as p.* 224 -	—	8
Plassey - - - - - -	3	11
Bridlington - - - -	2	13

NEWCASTLE to SOUTH SHIELDS.

To GATESHEAD, Durham - - - -	—	1¼
Felling, T. G. - - -	¾	2
Felling - - - - - -	½	2½

☞ *From Newcastle to Heworth is turnpike: the rest is good road. At low water, a mile may be saved by crossing the Sands at the Slake.*

Low Heworth - - -	$\frac{3}{4}$	$3\frac{1}{4}$	*Hebron.* On *r*, C. Ellison, Esq.
Hebron *or* Heburn -	$2\frac{1}{2}$	$5\frac{3}{4}$	*Jarrow.* The great Coal Works belonging to S. Temple, Esq., and upwards of 200 Cottages built by him for his work-people.
Jarrow, *Church* - -	$2\frac{1}{2}$	$8\frac{1}{4}$	
Round the Slake or Bay to South Shields, *Church* -	$2\frac{1}{2}$	$10\frac{3}{4}$	*South Shields.* Before, a similar undertaking of the same gentleman's.

NORTH SHIELDS to BLYTH.

To Whitley, *Northum.*	—	4	Hartley Pans - - -	1	8
Hartley - - - - - -	3	7	Blyth - - - - - -	3	11

NORTH SHIELDS to MORPETH.

To Earsdon, *Northumb.*	—	4
Hollswell - - - - -	1	5
Bidlington - - - - -	8	13
Netherton - - - - -	1	14
Morpeth - - - - -	4	18

☞ *The whole of this road is indifferent; but is intended to be made turnpike. It connects with the South Shields and Sunderland road, leaving Newcastle on the l, and saving about 2 miles: but the passage over the Tyne is not always to be effected with safety, and seldom with expedition.*

Page

10 *Farnborough.* On *r*, High Elms, John Lubbock, Esq.

23 A Mail Packet also sails from Portsmouth to Ride at half past eight o'clock.

28 *New Chapel Green.* On *r*, Bysche Court, John Manship Ewart, Esq.

37 *On r. of* 15. After Sir Wm. Gibbons, add 'also Lady Cath. Stanhope; and Stanwell Cottage, Capt. Drury.'

38 *Farnham.* After Waverley Abbey, add '— Thompson, Esq.'

— *Chawton.* Chawton Park, H. Middleton, Esq.

51 *Wareham.* Two miles from Wareham, across the Frome, on *l*, Holme, Rt. Hon. Nath. Bond.

— *Stoke Green.* Near, on *r*, on the Hill, Hestleton Lodge, Andr. Bain, Esq. Between Stoke Green and Wool, Woolbridge House, Thos. Drax Grosvenor, Esq.; and three miles farther, on *r*, Morton, James Frampton, Esq.

— *Osmington.* A mile before, Warmwell Cross; and Warmwell House, Mrs. Billett. At Osmington, Robt. Serrell Wood, Esq.

70 Between Perran Arworthal and Sticken Bridge, on *l*, Perran Wharf, George Fox, Esq.

76 Beyond the New Bridge, on *l*, on the Banks of the Tamer, Harewood House, Mrs. Foot.

82 After the article relating to Prior Park, add 'a little beyond, on *r*, an Asylum lately built by Dr. Fox, for Insane Persons.'

95 *Bourton.* After C Cockerell, Esq. add 'about the same distance, on *r*, Batsford, Lord Redesdale.'

106 *Telbury.* A mile beyond, on *r*, J. P. Paul, Esq.

125 *Great Missenden.* After T. S. Badcock, Esq., insert 'on entrance, on *r*, — Ayton, Esq.'

133 *Overton.* Three quarters of a mile beyond, on *r*, Bryn y Pees, Fr. Price, Esq.

136 *Tan y Bwlch.* After Wm. Oakley, Esq., 'add beyond Tan y Bwlch, over the Hill, see an

Page

Arm of the Sea, called Trawth Mawr; a very fine object, with the Mountains over it.'

136 *Beddgelert.* About three or four miles beyond, on *r*, see Snowdon, the highest Mountain in England and Wales; being 3,571 feet above the level of the sea.

— *Caernarvon.* The Castle; a fine piece of antiquity.

139 *Forden.* After Maj. Davies B. Montgomery, add 'or Lord Visc. Hereford; and farther, on *l*, Edderton House, R. Edmunds, Esq.'

— *Dolgelly.* After Cader Idris Mountain, add 'five miles from Dolgelly, — Bowes, Esq.'

149 *Kingsthorpe.* On *l*, Lady Cave; and beyond, the Woods in Althorpe Park, Earl Spencer.

156 Between Stapleton and Cadeby, on *r*, Kirkby Mallory, Lord Wentworth.

160 Between Wishaw and Basset's Pole, insert 'at a small Public House the Counties divide.'

161 *Rugeley.* After Lord Visc. Curzon, add 'between Rugeley and Wolseley Bridge, on *r*, — Blount, Esq.'

— *Trentham.* After Marquis of Stafford, add 'just beyond the Inn, a Mausoleum built for the Marquis.'

162 *Talk on the Hill.* Going down the Hill, on *r*, see Clough Hall, — Gilbert, Esq.; and, on *l*, Linley Hall, — Cordwell, Esq.

— *Lawton.* After John Lawton, Esq. add 'two miles beyond, on *r*, Oldhouse Green, Mrs. Cartwright; and before Morton Hall, on *r*, Little Morton Hall, a singular Timber-edifice, now a Farm-house.'

171 *Mill Green.* After John Daniels, Esq. add 'and at Great Barr, Sir Jos. Scott, Bart.'

176 *Peel.* Near Peel, the Duke of Bridgewater's Canal passes under the road, at the depth of about 60 yards: on each side of the road are Engines for raising Coals, Limestone, &c. out of the Boats.

Page

182 *Abberford.* After Sir Thomas Gascoigne, Bart. add 'a little farther, Becker, — Markham, Esq.'

220 *Sunderland Bridge.* On *r*, Croxdale, Wm. Ths. Salvin, Esq.; and nearly opposite, B. J. Salvin, Esq.

234 *York.* After Rev. T. C. Rudston Reade, add 'and, on *l*, Sheriff Hutton, Marquis of Headford.'

235 *Yeddingham Bridge.* After J. W. Foulis, Esq., add 'beyond, on *l*, — Osbaldeston, Esq.'

269 *Orsett.* Beyond the Church, on *l*, Rd. Baker, Esq.

275 *Yoxford.* After — Crowfoot, Esq. add 'And. Howlet, Esq.'

301 *Leicester.* After — Winstanley, Esq. add 'on entrance, Dr. Alexander.'

307 *Stourbridge.* Three quarters of a mile beyond, on *r*, — Hill, Esq.

316 *Uttoxeter.* After neighbourhood, add 'at entering Uttoxeter, on *r*, — Rudd, Esq.'

416 *Ellesmere.* After M. P. for the County of Salop, add 'and three miles beyond Hardwick, on *l*, Haltrone, Mrs. Mitten.'

424 *Streatley.* Near, on *l*, Mr. Serj. Shepherd. Beyond, on *l*, the Grotto, — Ogle, Esq.

— *Bassildon.* On *l*, across the Thames, — Garner, Esq.

437 *Pangbourn.* On *r*, in Oxfordshire, at Whitchurch, R. R. Pigou, Esq.; and at the same place, the Parsonage, Rev. Hugh Moises; and Walliscote, John Simeon, Esq. M. P. for Reading. Three quarters of a mile farther, on *r*, Coombe Lodge, Sam. Gardiner, Esq. A Bridge has, within a few years, been built across the Thames, between the villages of Pangbourn in Berks, and Whitchurch in Oxfordshire, by which travellers from Bath, by turning on the left at the 45th Mile-stone, near Englefield, may have access to Gentlemen's Houses on the Oxford Bank of the Thames, from Whitchurch to Caversham, without passing through Reading.

CORRIGENDA.

Page

3 *Ospringe.* For — Achmuty, Esq., read Gen. Sir Sam. Achmuty.

— *Lee.* Dow. Lady Mary Dacre, dead; Sir F. Baring, Bart., dead.

5 *Broadstairs.* J. Simmons, Esq., dead.

6 *Wingham.* W. Lynch, Esq. dead.,

— *Eltham.* Sir Benjamin Hammet, dead.
For Lady Mary, read Mrs. Mary Townshend.

7 *Sellinge.* Lord Rokeby, dead.

9 *Chislehurst.* For Lady Mary, read Mrs. Mary Townshend.
For lately Right Hon. Sir Arch. Macdonald, &c. read Sir Wm. Leighton.

14 Omit the article relating to the Coach from London to Westerham, as it does not now run.

— *Hurst Green.* For the Rev. Rich. Rideout, read — Nichols, Esq.

15 *Ticehurst.* John Roberts, Esq., dead.

16 *Cambden's Hill.* For 4, read 49.

19 *Purbrook.* For Lord Ennismore, read Lord Keith.

20 *Portsdown.* For — Micklethwaite Esq., read — Thistlethwaite, Esq.
For — Yaldwyn, Esq., read — Fitzherbert, Esq.

24 *Wootton Bridge.* Lord Bolton, dead.

28 *Uckfield.* For Miss Shuckburgh Evelyn, read Hon. Cecil Jenkinson.

— *Horstead.* For — Chase, read Ewan Law, Esq.

30 *Near the 37th Mile-stone.* For Admiral Douglas, read Thos. Grainger, Esq.

32 *Finden.* For the late — Richardson, Esq., read Mrs. Richardson.

45 To Hartley Row, *Hants.* For p. 89, read p. 39.

— *East Tisted.* For Rev. Mr. Gore, read — Norris, Esq.

48 *Worthy.* For Avington, read Avignon Park.

Page

70 *Sticken Bridge.* For Calcrew, read Carclew.

72 *Lee Mill.* For Rosdrew, read Rosdew.

84 *Bassildon.* For Sir Francis Sykes, dead, read — Burrows, Esq.

92 *Merthyr Tydvil.* For Cyfarthra, read Cyfarthfa.

93 *Hurley Bottom.* For F. West, Esq., read Rt. Hon. F. West.

94 *Kiddington.* For Miss Wheats, read — Wheats, Esq.

100 *Bwlch.* For Maismwr, read Maismawr.

104 Westwood Finley. For 5¾, read 95¾.

105 *MINCHING,* read *MINCHIN.*

106 *Stanley.* For H. Burgess, read H. Burgh, Esq.

— *Tetbury.* Dufton is not now a Gentleman's Seat.

113 *Kiddington.* For Miss Wheats, read — Wheats, Esq.

115 *Potnypool,* read *Pontypool.*

121 *Kiddington.* For Miss Wheats, read — Wheats, Esq.

137 *Hundred House Inn.* For Henry, read Rob. Bromley, Esq.

— *Stockton.* For Stanford Park, read Stanford Court.

— *Earston.* For William Smith, Esq., read Sir William Smith, Bt.

139 *DYNASMOUTHY.* Correct thus:

Mallwyd	12	202½
DYNASMOUTHY, Merionethshire....	1	203½

— *Welch Pool.* For Beedon, read Bryddin Hill.
☞ The advice here given respecting the river Twrch is become unnecessary, Bridges being now built over it.

143 *Hunton Bridge.* For — Kingsman, Esq., read — Phillimore, Esq.

— *Berkhampstead.* For Harefoot, read Haresfoot.

Page

145 Hunton Bridge. Correct as in p. 143.

150 *Welford. For 8½, read 80½.

☞ The Traveller in a Chaise, &c. The information here intended to be given is erroneous.

151 Milford. For 37, read 137.

153 *Llandygau.* For Lady, read Lord Penrhyn.

160 *Curdworth Bridge.* Hams Hall is situated a mile before, at some distance from the road.

161 *Lichfield.* Franc. Cobb, Esq., dead.

— *Wolseley Bridge.* For John Sparrow, Esq., read — Sneyd, Esq.

162 *Black Lion Inn.* There is no House, as here stated.

167 *Wilmslow.* Correct this article thus: a mile before, on *r*, Fulshaw Hall, belonging to — Finney, a minor, in the occupation of — Topping, Esq. Near Wilmslow, on *r*, Parsonage Green, Mrs. Hall; and on *l*, at a little distance, Hawthorn Hall, now a School.

— *Didsbury.* For William Bromes, Esq., and Charles Horsfall, Esq., read John Parker, Esq. Half a mile beyond, on *l*, Jer. Withington, Esq.

— *Withington.* For — Scarfe, Esq., read Ch. Fred: Brandt, Esq.; and for Wm. Wright, Esq., Thos. Burton, Esq.

— *Rusholme.* For John, read Thos. Caryl Worseley.

182 *Bawtry.* For — Dashwood, read — Humble, Esq.

192 *Mansfield.* For Portland, read Somerset.

198 Worsborough. For 199¼, read 169¼.

205 *Tupston.* For Hunloke, read Hunlocke.

Page

210, l. 12. For *p.* 206, read *p.* 209. To Newby Bridge prefix *.

213 *Colterworth.* For Cholmondeley, read Cholmeley.

214 *Winthorpe:* For R. Pocklington, read — Elliott, Esq.

217 To *KIRKBY STEPHEN* prefix *.

228 *Brotherton.* For Bryam, read Byrom.

230 *Nun Hill.* For Capeaton, read Capheaton.

250 *Hare Street.* For — Ellis, Esq., read Gen. Gwynne.

260 *Hillburgh.* Omit Rev. Earl Nelson.

265 *Stisted.* For — Long, read — Carter, Esq.

266 To Dedham prefix *

269 Omit the * before Horndon on the Hill.

270 *Long Melford.* For R. Moore, read — Dawson, Esq.

300 *Foss Bridge.* Stowell, late Lord Chedworth.

315 For *Folkington* read *Folkingham.*

327 For Cecil Jenkinson, Esq., read Hon. Cecil Jenkinson.

329 *Falfield.* For Tortworth Park, read Tortworth Court.

351 *Welch Pool.* For Lord Visc. Hereford, read Maj. D. R. Montgomery.

362 *Bishop's Waltham.* For — Sheales, read — Thale, Esq.

388 For Cecil Jenkinson, Esq., read Hon. Cecil Jenkinson.

415 *Lychett Minster.* For John Jefferies, Esq., read Sans Souci, Claude Scott, Esq.

421 *Bassildon.* For Sir Mark Masterman Sykes, Bart., read — Burrows, Esq.

449 *Withyham.* For Burghurst, late Stoneland Park, Duchess of Dorset, read Buckhurst Lodge, Duke of Dorset.

**** The Proprietor will feel himself obliged to any Gentleman who will favour him with further Additions or Corrections, for the Improvement of a future Edition, and requests they may be transmitted to the Publishers, Messrs.* LONGMAN, HURST, REES, ORME *and* BROWNE, *Paternoster Row.*

INDEX

TO

COUNTRY SEATS AND ACCOUNT OF PLACES.

The Name of every Possessor of a Seat is here referred to, as well as the Name of the Seat itself.

A

ABBERLEY Lodge, 137, 385, 392
Abbey, the, 7, 8, 12, 14, 60, 61, 95, 103, 104, 132, 143, 196, 298, 327, 377, 391
Abbeyfield, 163, 417
Abbot, Rt. Hon. C. 28, 449
..... Mr. W. 29
Abbot Hall, 177
Abbotsbury, 51
Abdy, late Rev. Mr. 256
.... Mr. J. 258
Aberconway Castle, 153
Abercorn, Marquis of, 142, 225, 227
Aberenig Place, 120
Abergavenny, Earl of, 17, 327
Aberglassny, 101
Aberhavesp Hall, 141
Aberhiriaeth House, 280
Abermenick, 279
Aberystwith, Bathing Place, 351
Abingdon, Earl of, 57, 98, 111, 338, 438
Ablett, Mr. J. 452
Abney, Mr. B. 150
Aboyne, Earl of, 238, 431
Accrington House, 205
Achmuty, Gen. Sir S. 3
Ackerley, Mr. J. H. 287
Ackland, Sir T. D. 64, 67, 86, 378
Ackland, Mr. J. 62
..... Mrs. 287
Acklom, Mr. R. 398
Ackworth Park, 219, 379
Acorn Bank, 184
A'Court, Sir W. 58, 59
Acryse Place, 8
Acton, Sir Rich. 128
..... Mr. N. L. 271
..... Mrs. L. 343
Acton, 134, 224
..... Park, 281
..... Place, 270, 272
Acumlaghie, 186
Adair, Mr. A. 13, 188, 276, 367
..... Mr. 188
Adams, Mr. 410
..... C. 300
Adderley Hall, 417
Adderley, Mr. C. B. 160, 429, 449
..... R. 191
Addington, Rt. Hon. H. 336
Addington Place, 407
Addiscombe Place, 13, 27, 367
Addison, Mr. J. 272, 390
Adeane, Major Gen. 256, 310, 350
Adlington Hall, 165, 175, 436
Adlis, Mr. J. 452
Adwynt, 134, 153
Affleck, Sir G. 257, 342, 376
Agace, Mr. D. 55, 82
Agg, Mr. 98, 113
Agar, Mr. B. 234
Agnew, Mr. 188
Aird, Mr. R. 187
Airey, Mr. H. 223
Aketon House, 182
Albemarle, Earl of, 257
Albourn Place, 33
Albury Hall, 365
..... Park, 409
Albyns, 258
Aldany Hall, 167
Aldborough, account of, 283
Aldborough Lodge, 278
Alderley Hall, 357
Aldermaston House and Park, 56, 81, 425
Alderston, 225
Alderwaslee, Mr. W. 202
Aldridge, Mr. J. 387
Aldridge Farm, 171
Aldwark, 198, 294
Aldwick, 36
Alexander, Dr. 462
Alfred's Pillar, 86
..... Tower, 58
Alfreton Hall, 204, 458
Alkerington Hall, 206
Alkincoats, 206
Allen, Sir T. 275, 276
.... Capt. 148
.... late Capt. 290
.... Mr. 93
.... late Mr. 82
.... G. 223
.... H. 120
Allensmoor, 383
Allerton Park, 183
Allestree Hall, 458

Allgood, Mr. J. 222, 391, 418
Allington Castle, 7, 8
Allington, Rev. Mr. 242
Alnwick Castle, 224, 226, 391
Alpe, Mr. H. 422
Alrescot, 144
Althorpe Park, 156, 462
Altringham, account of, 354
Alwaters, 325
Ambler Hall, 130
Amcotts, Sir W. 214
..... Lady J. 243
Amesbury, town of, 58
Amfield House, 48
Amherst, Lord, 10, 408
..... Mr: J. 327
Amisfield, 225
Amler, Mr. 130
..... Mrs. 137
Amphlett, Mr. J. 129
Ampney House, 103
Amport, 56, 57, 59, 362
Ampthill, Mr. J. 307
Ampthill Park, 154
Ampton Park, 271
Amwell Bury, 248
Ancaster, account of, 213
..... Duke of, 238, 312
Ancoats Hall, 371
Anderson, Rev. Sir C. 214
..... Mr. 185, 227
..... Mrs. 217, 375
Andover, Viscountess, 158, 209
Andrew, Mr. D. 296
Andrews, Sir J. 81, 428
..... Mr. 207
..... R. 156, 270
..... T. 336
..... and Pigou, Messrs. 2
Angelraw, 226
Angerstein, Mr. J. J. 4, 242
Angmering Park, 35, 297
Anguish, Mr. T. 275
Anmer Park, 252
Ann's Hill, 200, 348
Annandale, Marquis of, 186
Annesley, Mr. A. 113, 339, 426, 430
Anningson, Mr. J. 242
Ansby, Mr. B. 430
Anson, Lord Visc. 151, 161, 264, 403
..... Rev. F. 191
..... Mr. G. 307, 402
..... J. 327
..... Mrs. 151, 161
Anspach, late Margrave of, 81
..... Margravine of, 37
Anthony House, 77
Antonie, Mr. W. L. 196
Anton's Hill, 226
Antrobus, Mr. 366
Apethorpe Hall, 213
Apley Castle, 130
.... Park, 130
Appleby, account of, 208
..... Castle, 184
Appledurcomb Park, 25
Apreece, Lady, 173
Apsley, 422
Aqualate Hall, 317, 417, 443
Aramstone, 112
Arbury Hall, 301
..... Hill, 160
Arcedeckne, Mr. C. 25
Archdeacon, Mr. 418
Archer, Lady, 122
..... Mr. 55
..... E. 70
..... G. 266, 390
..... J. 84
Arden, Lord, 31, 390
..... Mrs. 183
Ardins, Mr. J. 439
Ardwell, 188
Areley Hall, 385, 392
Arkwright, Mr. 301
..... R. 202, 332, 381
Armathwaite Castle, 178
Armitage Park, 169
Armitage, Mr. J. 193
Armytage, Sir G. 348, 354, 437
Armstrong, Mr. 189
Arniston, 189
Arnold, Mr. G. 24, 300
Arthington Hall, 453
Arundel, Lord, 53, 312
..... Hon. I. E. 53
Arundel Castle, 21, 35, 297
Ascot Place, 55, 82
.... Heath, 82
Ash Park, 39
.... Hall, 281
Ashborn Green, 285
..... Hall, 293
Ashburnham; Earl of, 14, 324, 388, 447
..... Sir W. 412
Ashburnham House and Park, 14, 324, 388, 447
Ashby Lodge, 300
Ashcombe, 53
Ashdown House, 28, 449
..... Park, 84
Ashe a Court, Sir W. P. 295
Ashenhurst, 175
Ashfield House, 62
Ashford, account of, 8
..... Lodge, 332
Ashley, Mr. D. 158
..... J. 300
Ashley Park, 19, 42, 368
Ashmoor Hall, 402
Ashridge Park, 145
Ashtead House, 31
..... Park, 31
Ashton, Mr. N. 163, 165, 396
..... W. 176
Ashton Court, 342
..... Hall, 177
..... Heyes, 152, 158
..... Park, 165
Ashurst, Sir W. H. 111, 338
Ashwick, 91
..... Grove, 287
Aske Hall, 184, 375, 421
Askew, Mr. 363
..... A. 419
..... G. 226
Askham, 229
Aspenden Hall, 248
Aspinell, Mr. J. 205
Astley, Sir E. 262
..... Sir J. 403
..... Rev. J. 403
..... Mr. D. 56, 361
..... J. H. 262, 403
..... T. 453
Astley Hall, 176, 436
Aston, Mr. 144
..... H. 158
..... Hon. Mrs. 352
Aston Hall, 123, 131, 153, 158, 161, 171, 249, 316, 352
..... House, 25, 26
Atherstone, Mr. 163
Atkins, Mr. E. 258
Atkinson, Mr. J. 199, 376
Attercliffe Hall, 294
Attingham, 123, 124

Auberies, 270
Aubrey, Sir J. 89, 281
..... Mr. R. 281
Aubry, Rev. Mr. 284
Aubury, 82
Auckland, Lord, 13
Audley End, 256
Averham Park, 181
Avignon Park, 38, 48, 463
Avisford Place, 297
Avishayes House, 54
Austen, Lady, 7, 8, 12, 327
..... Major, 12, 16
..... Mr. J. 344
Austin, Major, 325
..... Mr. T. M. 10, 367
Auston, 182
Awdry, Mr. A. 82, 85
..... J. 83, 360
Axwell Park, 223, 419
Aycliffe Heads, 223
Aylesbury, town of, 126
Aylesbury, Earl of, 81, 85, 216, 361
Aylesford, Earl of, 160, 170, 308, 449
..... Countess of, 7, 8, 407
Aynsley, Rt. Hon. Lord Chas. 230, 391
Ayre, Mrs. 317
Ayscough, Mr. 110
Ayston House, 433
Ayton, Mr. 125, 461

B

Babbington, Mr. T. 174
Backhouse, Mrs. 199
Bacon, Sir E. 276
Baconsthorpe Hall, 403
Badcock, Mr. T. S. 125
Badescombe, Mr. 41
Badgmore, 93
Badmington Park, 91, 106, 107, 288, 298, 337
Badnall, Mr. 175
Badsley, 295
Badsworth Hall, 219
Baffield, Mr. R. 264
Bagge, Mr. T. 253
Baglan Hall, 89
Bagot, Lord, 169
Bagshaw, Mr. J. 357
..... W. C. 192
Bagshot Park, 38
Bagusley Hall, 371
Bailey, Mr. C. 81, 84
..... C. N. 30
..... J. 167
Baillie, Hon. G. 228
Bailward, Mr. S. 54
Baily Park, formerly, 17
Bailye, Rev. H. 191
Bain, Mr. And. 461
Bainbridge, Mr. W. 231
..... T. 381
Baird, Mr. 227
.... R. 189
Baker, Mr. J. 267, 290
.... P. W. 40
.... R. 269, 462
.... W. 248, 249, 365
Bakewell, account of, 357
Bala, account of, 136
Balcarras, Earl of, 165
Balch, Mr. G. 62
Baldon House, 94, 424
Baldwin, Mr. W. 7
Balguy, Mr. J. 203, 204
Ball Hay, 358
Ballantine, Mr. L. D. 200
Balls, 248, 249, 365
Bamford, Mr. W. 397
Bamford Hall, 397
Bamfylde, Sir C.W. 42, 64
Bampton Castle, 378
Banbury, town of, 126
Bangor, Bishop of, 132
Bankes, Mr. H. 49, 435
..... Mr. M. 165, 396
Bank Hall, 163, 166, 203
.... Top House, 193
Banks, Sir J. 37, 241, 244
..... W. 165
Banks Hall, 370
Banner Cross, 293
Bannerman, Sir A. 232, 236
Bannister, Mr. J. 82
Bar Field, 209
Barbourn House, 114
Barcaple, 187
Barclay, Mr. 403, 409
..... G. 31
Bardin Tower, 395
Bardsea Hall, 209
Barford, 49, 295
Barham, Lord, 13, 327
Barham Court, 3
Barjarg, 187
Baring, Sir F. 3, 6, 48, 463
..... late Mr. A. 4
..... Mr. J. 73, 75
Barker, Lady, 42
Barker, lately Sir Robt. 19, 21
..... Capt. 318
..... Mr. E. 297
..... J. 202, 422,
..... J. R 103
Barking Hall, 343
Barlaston Hall, 161, 411
Barlborough Hall, 197
Barley House, 69
Barlow, Mr. 93
..... J. 229
Barnaby, Mr. R. 117
Barnard, Mr. H. B. 237, 395, 453
Barnbackle Ruins, 187
Barnborough Grange, 370
Barncastle, Mr. 184
Barncleugh, 186
Barne, Mr. M. 275, 277
Barnes, 234
Barnes, Mr. J. 238
..... H. 99
Barnet, Mr. C. 179, 443
Barnfield, 48
Barnfield, Mr. T. 130, 401
BarninghamHall, 184,422
Barnsley, account of, 370
Barnsley, Mr. 328
Barnsley Park, 103, 299
Barnwell Castle, 213
Barnwood Court, 103
Baron Hill, 132
Baronneau, Mr. 148, 178
Barrack Lodge, 178
Barrells House, 122
Barren Down, 66
Barret, Mr. 6
Barrington, late Visc. 108
..... Sir J. 25
..... Sir J. S. 258
Barrington Park, 98
Barron, Mr. T. 166
Barrow, Mr. J. H. 10, 14, 408
Barrow Court, 336
..... Green, 408
Barrowby, 392
..... Hall, 355, 380
Barry, Mr. T. S. 164
.... J. S. 299, 360
Bartholomew, Mr. L. 407
Barthomley Hall, 415
Bartlett, Mr. T. 385
Bartletts, 143
Bartley, 298
Barton, Mr. 444
Barton Hall, 271

Barton Bendish Hall, 259
Barton Lodge, 177
Barwell, lately Mr. R. 22
Barwick House, 252
Barwis, Mr. J. 265
Basford, 168, 170
Basing Park, 45, 425
Baskerfield, Mr. T. 57
Basket, Mr. 64
BassildonPark, 84,424,437
BassingborneHall,256,364
Bastard, Mr. 96
..... J. P. 73
Batchacre Park, 317
Batchelor, Mr. H. 264
..... W. 263
Bateman, Mrs. 235
Bates, Mrs. 258
Bath, account of, 286
Bath, Marquis of, 58, 66, 295, 304, 305
.... late Lady, 309
Bathurst, Earl, 103, 104, 298
..... Gen. 40, 53, 295
..... Mr. C. B. 102
Batsford, 461
Batson, Mr. S. 40, 82, 95
Batt, Mr. J. T. 49
Battie, Mr. 455
Battle, account of, 14
Battle Abbey, Hall and Park, 324
Battlesden Park, 149, 159
Baugh, Mr. J. W. 138
Bavington Hall, 391
Bawdeswell Hall, 262,405, 407
Bawtry, account of, 398
Baxter, Mr. J. F. 332
..... J. T. 138
Bay Hall, 10
Bayfield Hall, 262, 403
Bayfordbury, 249, 365
Bayham Abbey, 10
Bayle, the Rev. S. 449
Bayley, Rev. Mr. 159
..... Rev. W. 152, 163, 416
..... Mr. J. 152, 169
..... T. B. 353
Baylis, Mr. G. 123
Baylis, 80
Bayning, Lord, 406
Baynton, 57
Baythorn Park, 272
Beachborough, 7
Beachwood, 72
Beacon Place, 151
Beamerside, 230
Beanston, 225
Bear Place, 80
Beauchamp, Lord, 386
Beauclerk, Lord W. 239
..... Rev. H. 159
..... Mr. 39
Beaudesart Park, 151, 161
Beaufort, Duke of, 88, 89, 91, 99, 106, 107, 115, 288, 298, 328, 331, 335, 337
Beaufoy, Mr. J. H. 45, 284
Beaufront, 419
Beaulieu, late Earl, 80
Beaumanor Park, 174
Beaumaris Castle, 153
Beaumont, Sir G. 259, 349, 364, 460
..... Col. T. R. 391, 419, 420
..... Mr. R. H. 198, 380
..... T. 408
..... T. R. 193, 198
Beaumont Hall, 177
Beauport, 15
Beck Hall, 199, 405
Beckenham Place, 9, 13
Becker, 462
Becket, 108
Beckford, Mr. 149
..... P. 40
..... W. 60, 64, 304
Beckford Hall, 168
Beckingham, Rev. H. 3
Beckwith, Mr. W. 233
Beddesdon House, 362
Beddington Park, 366
Bedford, Duke of, 48, 74, 149, 154, 155, 196
Bedford, account of, 340
Bedfords, 265
Bedgebury, 16
Bedingfield, Sir R. 259
..... Mr. J. 276, 277
Beech Hill, 396
Beenham House, 81
Beeston Hall, 263
Beever, Mr. 263
Beevor, Sir T. 258
..... Dr 344
Belaugh Hall, 263
Belchester, 226
Belfield, 393
Belford, Col. 180, 431
Belhasie, 188
Bell, Mr. 185, 224
.... C. 264
.... H. 250, 251
.... M. 230
.... M. L. 444
Bell Hall, 129
.... House, 258, 268, 269
Bell's Hill, 224
Belle Hill, 199
.... Isle, 200
.... Mount, 252, 402
.... Vüe, 2, 10, 24, 38, 147, 163, 193, 210
Bellefield, 185
Belmont, 5, 164, 168, 170, 233, 342, 383
..... House, 18
Belsay Castle, 230
Belsize House, 142, 147
Belton, 181, 213, 225, 315
Belvidere, 1, 50, 369, 414
Belvoir Castle, 181, 316
Belvue, 89
Benacre Park, 275
Benhall Lodge, 275
Benham Park, 81
Bennet, Sir W. 47, 414
..... Mr. 306
..... J. 295, 300, 304
..... R. H. A. 13
..... T. 58, 59
Bennett, Rev. W. 203
Benningborough, 229
Benridge, 230
Benson, Lady F. 3
Bent, Mr. J. 358
Bentley Priory, 142
Benton House, 234
Benyon, Mr. R. 81, 424
..... Mrs. 56
Beoly Hall, 127, 291
Bere Court, 84, 424, 437
Berens, Mr. 6
Beresford, Mr. 175
Berithlandwall, 101
Berkhampstead Castle, 143
..... Place, 143
Berkeley, Earl, 80, 105, 106, 329
..... Mr. R. 117
Berkeley Castle, 105, 106, 329
Berkeswell Hall, 449
Berners, Mr. Chas. 274, 343, 407
Berney, Sir J. 259, 277, 284
Berrington, 332

Berrington, Mr. T. 332
Berry, Mr. 61
.... Mrs. 137
Berry Castle, 73, 75
Berthdu, 141
Bertie, late Lord R. 157
.... Gen. 213, 239
Berwick, Lord, 123, 124
Berwick, 131, 135
Berwood Hall, 170, 286
Best, Mr. G. 7
Beswick, Mr. R. 393
Betchworth Castle, 409
Bethell, late Mr. 239, 240, 307
..... Mrs. 240, 245
..... late Mrs. 237
Bethune, Rev. Mr. 29
Bettesworth, Mr. 34
Bettisfield Park, 416
Beverley, Earl of, 274, 343
Beverley, account of, 239, 245
Bevis Mount, 38
Bewick, Col. 418, 419
..... Mr. 190
Bewsey Hall, 163
Bickley Court, 446
..... Place, 368
Bicton Lodge, 52, 445
Biddick House, 234
Biddlesden, 430
Biddulph, Sir T. 426
..... Mr. 116, 429
..... J. 22, 36
..... R. 127, 330
..... T. 144
Bidenden, village of, 16
Bidney, 116
Bierley Hall, 219
Bifrons, 3, 265
Bigge, Mr. C. W. 234
Biggin, Mr. G. 167
Biggin House, 29
Biggins, Sir G. 327
Bigland, Mr. R. 289
Bignall, Mr. J. 64
Bigwood, 259, 349, 364
Bilham House, 369
Bill, Mr. C. 170, 381
Billesden, account of, 190
Billett, Mrs. 461
Billingford Hall, 262
Billingsbear, 56
Billingsley, Mr. E. 259
..... J. 287
Bilton Hall, 194, 456
Binchester, 374
Binderton House, 21, 425
Binfield House, 55
Binstead, Mr. T. 25, 26
Birch, Mr. 209
..... G. 82
..... J. P. 116, 119
Birch Hall, 133, 266, 416
.... House, 207
Bird, Mr. 95
Birkhead, Mr. 408
Birkhillside, 230
Birmingham, account of, 122, 292
Birthwaite Hall, 198
Birtles Hall, 357
Biscoe, Mr. 113, 238
..... E. 80, 438
..... Mrs. E. 408
Bisham Abbey, 80, 83, 93
Bishopp, Sir C. 20, 34
Bishop's Castle, town of, 138, 441
Bishopthorpe, 229
Bishton, Mr. W. 123
Bishton Hall, 161
Bisset, Mr. M. 23
Bistern, 50
Bittern, 46
Bitterley Court, 401
Bittersea, Mr. T. 57, 85
Bitton, 75
Bixley Hall, 277, 284
Black Down Hill, 20
Blachford, the late Sir R. P. 24
Black Hall, 74
.... Hedley, 231
Blackbrook, 414
Blackburn, Mr. I. 165, 247, 353
.... Mrs. 260
..... Miss, 353
Blackett, the Rev. H. 233
..... Mr. C. 418, 419
Blackford, 185
Blackiston Hall, 373
Blacklands, 87, 363
Blackpool, bathing place, 165
Blackwell, Sir L. 406
..... Mrs. 103
Blackwell Grange, 223
Blackwood, 185, 186
Blackwood, Mrs. 248
Blagden, 224, 418
Blagrave, Mr. J. 56, 81, 424
Blair, Sir J. H. 188
Blair, Lady M. 40
Blake, Sir P. 271
.... Capt. 256
.... Mr. W. 42, 368
Blake Hall, 256, 350
Blaket, 187
Blakeway, Mr. E. 128, 460
Bland, Major, 114
.... Mrs. 380, 392
Blandford, Marquis of, 55, 81
Blanketts, 114
Blantyre, Lady, 225
Blachford, 72
Blatherwick Hall, 213, 319
Blathwayt, Mrs. 55
Blaythwaite, Mr. W. 91, 288
Blencowe, Mr. R. 156
Blendon Hall, 1, 3, 6
Blenheim House and Park, 94, 113, 121, 426
Bletchington Park, 113, 339, 426, 430
Blewett, Mr. 384
Blickling Park, 263, 406
Blithe Hall, 160, 286, 449
Blois, Sir J. 275
Blomberg, Mr. 234
Blome, Mr. T. 101
Bloomfield, Maj. Gen. Sir T. 1
Blount, Sir W. 129, 392
..... Mr. 462
..... M. 437
Bloxholme Hall, 239
Bloxworth, 51
Bluehayes, 41
Bluet, Mr. 86
Blundell, Mr. H. 166
..... P. 378
Blunham Grove, 179
Blunt, Col. 323
.... Mr. J. 99
Blyth, account of, 418
Blyth, Rev. T. 144
Blythfield, 169
Blyth Hall, 166
Board, Mrs. 29
Boates, Mr. H. E. 172
Bockett, Mrs. 31
Boconnoc, 76, 434
Boddam, Mr. R. H. 247
Boddenham, Mr. 119
..... J. 118
Bodfach, 137
Bodiham Castle, 11
Bodney Hall, 260

Bodtalog, 141
Bodwenni, 136, 280
Boehm, Mr. E. 45
Boggle, Mr. R. 186
Bold, Mrs. 163
Bold Hall, 163
Boldero, Mr. 6, 248, 250
Bolderwood Lodge, 39, 48
Bolingbroke, account of, 243, 393
Bolingbroke, Lord Visc. 108, 363
Bolsover Castle, 192, 197
Bolton, Lord, 24, 39, 53, 217, 285, 425, 463
..... Mr. 31
Bolton Abbey, Ruins of, 395
..... Hall, 217, 375
..... Park, 395
Bond, Rt. Hon. N. 461
...., Mr. N. 50
.... T. 369
Bonham, Mr. H. 80
..... S. 265
Boniface, 24
Bonne, Mr. W. 267
Bonsall, Sir Thos. 142
..... Mr. J. 113
Bonshaw, 185
Boodle, Mr. R. 258
Boon Jedburgh, 230
Boorzel, 15
Booth, Mr. J. 162
.... Mrs. 155, 196, 368
Booth Hall, 162
Boothby, Sir B. 175, 293
..... Mr. 215
Bootle, Mr. E. W. 164, 166, 415
Booton Hall, 262, 406
Borehamhouse, 58, 59, 295
Boreland, 188
Boringdon, Lord, 72, 73
Boringdon Park, 72
Borlase, Mr. S. 71
Borradaile, Mr. 27
Borrow, Mr. T. 174
Bosanquet, Mr. C. 147
..... H 91
..... S. 248, 255
..... W. 99
Boscawen, Mrs. 75
Boscomb Cottage, 415
Bossenden, 3
Bossiney, 79
Bostock, Rev. Dr. 81
Bostock Hall, 163
Boston, Lord, 80, 83
Boston, account of, 241
Bosville, Mr. W. 370, 440
..... W. P. 294
Bosworth House, 156
Bothwell Castle, 186
Botley Grange, 46, 296
Botleys, 43, 45
Boucheret, Mr. A. 242, 243, 397
Bovey, Mr. 72
Boughton, Sir C.W.R. 401
Boughton Hall, 152
..... House, 149, 155, 196, 309, 319
..... Mount, 12
..... Place, 12
Boulasworth Castle, 173
Boultbee, Mr. J. 144, 284
Boultby, Mr. 301, 317
Boulton, Lord, 39
..... late Mr. 122, 124
Bourke, Mr. T. 38
Bourne, account of, 238
Bourne House, 3, 8
Bouverie, late Hon. W. H. 408
..... Mr. E. 149, 167
Bow Hill, 189
Bow Wood, 83, 87, 359, 363
Bowdler, Mrs. 24
Bowdon Park, 83, 359, 364
Bowen, Mr. R. 235
Bower, the, 408
..... Hall, 272
Bowes, Hon. Mr. 150
..... Mr. 462
Bowland, 189
Bowles, Mr. G. 137
..... O. 426
Bowman's Lodge, 2
Bowns, Mr. C. 193
Bowyer, Adm. 427
Box Dale, 31
Boxover, Mr. W. 374
Boxmoor Hall, 143
Boxwell Court, 288
Boyce, Mr. 28, 323
Boyd, Sir J. 1, 3
.... Mr. J. 187
.... W. 42
.... Lady, 188
Boydell, Mr. J. 281
..... T. 281
..... W. 153
Boyles, 265
Boyne, Lord, 327
Boyne, Mr. A. 452
Boynton, Sir F. 237
..... Mr. M. 394
Boys, Mr. S. 11, 325
Brabournlees, barracks, 7
Bracebridge, Mr. 164
Bracey, Major, 145
Brackenside, 185
Bradborn House, 7, 407
Bradby Hall, 157
..... House, 190
Bradden, 159
Braddyll, Mr. W. 209
Bradfield Hall, 270
Bradford, formerly the Earls of, 128
..... Lord, 171, 293, 334
..... Mr. 28
..... Dow.Lady, 356, 399
Bradford, account of, 57, 305
Bradley, Mr. 2
Bradley, 420
..... Hall, 175, 372
..... House, 66, 106, 305, 336
Bradshaw, Mr. J. 396
..... W. B. 177
Bradwall Hall, 162, 163, 169
Braithwaite, Rev. Mr. 210
..... Mr. D. 248
Bramber Castle, Ruins of, 35
Bramble Hill, 41
Bramcote, 157
Bramfield Hall, 277
Bramford Hall, 343
Bramham House, 183
..... Park, 183, 355
Bramhope, 195
Bramley Hall, 216
Brampton Hall, 277
..... Park, 117, 308
..... Place, 1
Bramshill Park, 39
Bramstone, Mr. W. 39
Brancaster, account of, 251, 366
Brancepeth Castle, 372, 374
Brand, Hon. T. 195
Brandenburgh House, 37
Brander, Mr. J. 50, 414
Brandiff, Mr. 154
Brandling, Mr. C. 193, 224, 232

Brands, 142
Brandsburton, account of, 246
Brandt, Mr. C. F. 464
Branston Hall, 156
Brant, Mr. 18
Branthwaite, Mr. M. 358, 363, 407
Braunston Hall, 301
Brawith, 229, 236
..... Hall, 232
Braxted Lodge, 266
Bray, Mr. W. 409
Braybroke, Lord, 56, 256
Brayton Hall, 346, 347
..... House, 211
Baywick, 80
Breach House, 295, 298
Breaks Place, 265
Breamore, 49
Brecon, account of, 279
Bredfield House, 275
Breedon, Rev. Dr. 84, 424, 437
..... Mr. P. 226
Breedwell, 86
Brent Tor, 74
Brereton Hall, 164
Breton, Mr. W. 28
Brett, Capt. 6
.... Mr. W. 310
Brettenham Hall, 272
Bretten, Mr. R. 131, 135
Bretton, Mr. 160
Bretton Hall, 193, 198
Brewell, Mr. W. 233
Brewster, Mr. 275
..... J. 116, 321
Breynton, Mr. J. 169
Brezencot Hall, 190
Brianstone House, 435
Brickdale, Mr. M. 68, 86, 336
Brickett House, 100, 384
Brickendonbury, 249, 365
Brickwood, Mr. 13
Brickworth, 295, 298
Bridge, Mr. T. 163
Bridge House, 30, 387
.... Place, 3
Bridgenorth, account of, 321, 401
Bridger, Mr. H. 35, 298
..... Mrs. F. 11
Bridges, Rev. Dr. 155
..... Mr. 366
Bridgewater, Earl of, 133, 145, 354, 416
Bridgewater, town of, 62
Bridgman, Mr. 207
Bridlington, bathing place, 237
Bridport, Lord, 54
Brig Steer Park, 209
Brighton, account of, 28
..... Barracks, 323
Brightwell House, 94
Brill Mill Lodge, 99, 101, 121
Briscoe, Sir J. 211, 346
..... Mr. J. 169
Bristol, Earl of, 257, 271, 342, 376
Bristow, Mr. T. 215
..... Mrs. 428
Brixham, account of, 75
Broad, the, 17, 33, 324
Broad Oak, 102
Broadhead, Mr. T. 143
Broadlands, 48, 295, 444
Broceston Hall, 275
Brock, Mr. W. F. 165
Brocket Hall. 178
Brockholes, Mr. J. 177
Brocklesby Hall and Park, 369, 397
Brodie, Mr. A. 128, 400
Brogborough Park, 155
Brograve, Sir G. 263
..... Mr. 265
Brome, Mr. T. S. 151, 161
Bromes, Mr. W. 167, 464
Bromfield, Rev. Mr. 168
..... Mr. S. 226
Bromhead, Col. B. 213, 239
Bromley, Sir G. 311
..... Mr. R. 137, 385, 392, 463
..... W. D. 160, 426
Bromley Hall, 392
..... College, 10
Brongwyn, 137
Brook, 6
..... Hall, 429
..... House, 443
..... Park, 178
Brooke, Earl, 155
..... Sir R. De C. 196
..... Mr. G. B. 123
..... J. 237, 239
..... T. 158, 352
..... T. L. 162, 353
Brookfield House, 128
Brookman, Mr. Jas. D. 7
Brooks, Rev. Mr. 407
..... Mr. J. 282
Brooksbank, Mr. 175
..... Mr. B. 228
Brookwood House, 45, 46
Broom Hall, 276, 277
..... Place, 276, 277
Broome, 8
..... Hall, 267, 272
..... House, 3
Broomham, 412
Broomhill, 185
Broomholm, 189
Broomlands, 228
Broomrig, 186
Brosterfield, 356, 399
Brough Hall, 183
Brougham, Mr. H. 178, 184
Brougham Hall, 178, 184
..... Castle, 178, 184
Broughton, Sir C. W. R. 401
..... Mr. J. 152
..... T. 152, 169
..... W. 441
Broughton, account of, 243
..... Castle, 299
..... Hall, 159, 205, 206
Brown Hill House, 105
Brown, Major, 248
..... Mr. 27, 64, 126, 186, 187, 227, 294
..... B. 87
..... C. 225
..... J. 228, 230, 258
..... L. 179
..... R. B. W. 128, 400
..... W. 200
Browne, Mr. H. G. 430
..... H. 149
..... J. F. 371
..... P. 182
..... Th. 39, 49
..... W. C. 302
Brown Hill, 206
Brownlow, Lord, 181, 213, 315
Brownmoor, 189
Browns, Mr. 455
Broxburn Bury, 248
Broxmouth Park, 225
Broxton Hall, 173
Bruce Castle, 247
Brudenell, Mr. G. B. 197, 433
Brunstane, 225
Brusselton Tower, 220
Bruton, town of, 60
Bryddin Hill, 139, 463

Brydges, Mr. S. E. 8
..... Mrs. 3, 8
Brymore, 62
Brympton House, 54
Bryngwyn, 112, 331
Brynkynnan, 131, 351
Bryn y Pees, 461
Buccleugh, Duke of, 44, 47, 189, 205, 213, 227, 319
Buchan, Earl of, 230
Buchannan, Mr. 186
Buck, Mrs. 61
Buckden Palace, 179
Buckenham House, 260, 261, 262, 404
Buckford, Mr. 73
Buckhurst Lodge, 449, 457, 464
Buckingham, Marquis of, 40, 126, 143, 270, 271, 340
Buckingham, account of, 126, 340
..... House, 35, 298
Buckinghamshire, Earl of, 44, 213, 239
Buckland, 117, 306
..... House, 100
Buckle, Mr. C. 390
..... J. 258
..... W. 114
Buckler, late Mr. W. 58, 59, 295
Buckley, Mr. C. P. 298
..... E. F. 177
Bucknall, Hon. W. 143
Buckton Hall, 373
Budleigh Salterton, watering place, 445
Bugbroke, 159
Bugden, Capt. 408
Bughtrig, 226
Bulkeley, Lord, 132, 153, 154, 175
..... Hon. C. 49
..... Mr. P. 170
Bull, Mr. D. 87
.... R. 25
Bullace Hall, 370
Buller, Mr. 63
..... J. 63
..... W. 173
Bullevant, Mr. 197
Bullock, Rev. Mr. 261
..... Col. J. 320
..... Mr. 146
..... B. 414
Bulmer, Mr. W. W. 262, 264
Bulstrode, 110, 125
Bunbury, Sir C. 257, 271
Buntingsdale Hall, 441
Burdett, Sir F. 157
Burdon, Mr. R. 232, 312
Burdrope Park, 361
..... House, 361
Burgate House, 49
Burgess, Sir J. B. 15, 388
..... Mr. J. 2
..... Lady, 265
..... Miss, 62
Burgh Hall, 262, 403
Burgh, Mr. H. 106, 463
Burghope, 332
Burghurst, 449, 464
Burgoyne, Col. M. 256
..... Sir M. 179, 443
Burhill, 19, 45
Burke, the late Rt. Hon. E. 110
Burland, Mr. J. B. 306
Burleigh House, 180, 201, 318
..... on the Hill, 197, 212, 423
Burley Hall, 174
.... Lodge, 48
Burlingham Hall, 344
Burlton, Mr. W. 54
Burn, Mr. J. 208
Burnet, Sir R. 31, 368
Burnham Grove, 80
Burns, Major, 212
Burnuhall, 71
Burrell, Sir C. 31, 32, 409
..... Mr. W. 32, 459
Burroughes, Mr. J. B. 344
Burrow, the late Mr. E. 10
..... the late Mrs. 408
Burrow Hall, 208
..... Hill, 160
Burrows, Mr. 437, 464
..... R. 258
..... T. 171, 417
Burslem, Mr. W. 190
Burslem, account of, 410
Burton, Sir R. 377
..... Mr. 463
..... J. 15
..... M. 272
..... R. 123, 235, 395
..... T. 464
Burton upon Trent, account of, 158
Burton, 214
..... Constable, 244, 245
Burton Court, 116, 321
..... Hall, 217, 375
..... Park, 22, 36
..... Pynsent, 60
Burvill, Mr. 125
Burwell Park, 242
Burwood House, 19, 45
..... Park, 19, 43
Bury, Mr. 63
Bury Hill, 192, 315
.... House, 91
.... Park, 145, 439
Busbridge, 19
Buscot Park, 103
Busfield, Mr. J. A. 219
Bush, Mr. J. 93, 102
Bush Hall, 178
Bushey Grove, 143
Bushy Park, 42, 368, 389
Butcher, Mr. 87
..... R. 452
Butcombe Court, 336
Bute, Marquis of, 44, 80, 88, 154, 193
.... late Earl of, 50, 414
Butler, Mr. A. 177
..... Lady E. 131
Butler's Court, 110
Butley Hall, 175
Buttercramb, 237
Butterton Hall, 441
Button, Mr. 2
..... Z. 268, 269
Buxted Place, 28, 327
Buxton, account of, 170
Buxton, Mr. 363
..... Mrs. 310
Byam, late Mr. B. 102, 338
..... late M. 248
Byde, Mr. T. H. 248, 249, 365
Byng, Mr G. 148, 178
Byrom, 182, 228, 464
Byron, Lord, 192
..... Col. 457
Bysche Court, 461
Bywell, 419

C

Cadbury Castle, 65
..... House, 306
Cade Hill, 7
Cadhay, 41
Cadland Park, 47
Cadogan, Lord, 259
Cadoxton Lodge, 320

Cadoxton Place, 320
Caen Wood, 147
Caer Cennin Castle, 108
Caer Dinas Bran, 131, 281
Caernarvon, Earl of, 428
Caernarvon Castle, 461
Caerphilly, account of, 91
Caerynwch, 139
Cage, Mr. 7
Caillaud, Gen. 111
Cainby Hall, 209, 398
Cainham Court, 129
Cairnsmoor, 188
Calcot Farm, 106
Calcraft, Mr. 7
..... J. 50
Calcrew, 463
Caldecot, Mr. 332
..... Mrs 243
Caldecot Hall, 150
Calder, Lady, 7, 12
Calder Abbey, 210
Call, Lady, 435
Callaby, 226
Callender, Sir J. 227
..... Col. 227
Calley, Mr. T. 361
Calmaddy, Mr. 70
Calthorpe, Lord, 330
..... Lady, 271
..... Sir H. G. 39
Calveley, Mr. T. 173
Calveley Hall, 152, 173
Cambridge, Duke of, 37
Cambridge, account of, 250
Camden, Earl, 10, 407
Camden Place, 6, 9, 368
Came, 40
Camelford, account of, 79
Camelford, late Lord, 434
..... Lady, 251, 252, 366
Cameron, late Mr. 265
..... late Mr. D. 230
Campbell, Lord F. 10, 408
..... Col. W. 37, 389
..... Mr. Dunc. 2
..... J. 270
..... J. P. 53
Campden, 97
Camp Hill, 418
Campion, Mr. H. 10, 30
Camp's Mount, 182
Cams, 47
.... Hall, 414
Cannington, account of, 62
Cannon Hall, 193, 198, 370, 440
..... Hill, 80
..... House, 21, 425
..... Park, 142
Canterbury, town of, 3
Canwell Hall, 160, 286, 302
Capel, Lady, 143, 145, 439
Capesthorn Hall, 162, 167, 357
Capheaton Castle, 230, 391, 464
Capper, Mr. 143
Car Head, 219
.. House, 182
Carberry, Lord, 213, 319
Carbrook Hall, 422
Carclew, 70, 463
Cardigan, Earl of, 212, 319, 424
Cardiness Castle, 188
Cardonnel, Mr. A. M. L. de, 234
Carew, Sir T 61, 378, 446
..... Mr. R. P. 77, 366
Carey Coats, 231
Carhampton, Earl of, 45, 392
..... Lady, 157
Carhead, 199
Carisbrook Castle, 25
Carleton, 196
..... Hall, 220, 375
Carlisle, account of, 184
Carlisle, Earl of, 221, 234, 418
..... Bishop of, 211, 347
..... Mr. 187, 356, 399
Carlton Curlew, 174
..... Hall, 178, 216
Carlyon, Mr. J. 76
Carnsellach, 186
Carolside, 228, 230
Carpenter, Capt. 178
..... Mr. J. 116
Carr, Mr. J. 193, 229, 232, 419
Carr Hall, 206, 235
.... House, 198
Carrington, Lord, 111, 126, 438
..... Sir C. E. 87, 363
Carruthers, Mrs. 105
Carse, 185, 186
Carshalton Park, 366
Carter, Mr. 30, 464
..... T. 299
Carter Place, 205
Carteret, Lord, 154
Carthew, Capt. 274
Cartier, Mrs. 11, 16
Cartuther, 76, 77
Cartwright, Mr. 126, 361
..... Jno. 404
..... Mrs. 462
Caruthers, Mr. 185
Carwarden, Mr. 310
Cary, Gen. 236
Carysfort, Earl of, 201, 431
Casewick Lodge, 318
Cashiobury Park, 143, 145, 439
Casino Hall, 13
Cassel House, 247
Castella, 281
Casterton Hall, 199, 208
Castle, the, 87, 363
Castle Ashby, 149, 155
.... Bear Hill, 110
.... End, 99
.... Field, 174
.... Hall, 102
.... Head, 209
.... Hill, 61, 187, 306
.... Horneck, 71
.... House, 428
.... Howard, 234
.... Inn, 81
.... Kennedy, 188
.... Law, 226
.... Lawrence, 73
.... Maddock, 279
.... Mallwood Cottage, 39, 48
.... Meer, 206, 397
.... Milk, 185
.... Piggin, 101
.... Surley, 103, 337
Castlecoote, Lord, 251
Castleditch, 119
Castlesteds, 227
Castleton, account of, 202, 399
..... 206, 397
Castock, 191
Caswall, Mr. 248
Caswick, 238
Catchfrench, 77
Caterby Ruins, 242
Cathcart, Mr. J. 188
Catmos Lodge, 212
Cator, Mr. J. 9, 13
Catsfield Place, 324
Catterick, account of, 183
Cattisfield, 414

Catton Hall, 158, 263, 303
Cave, Lady, 196, 462
Cave Castle, 237, 395
Cavendish, Lord F. 43, 389
..... Lord G. 17, 145, 209, 413, 438
..... Rt. Hon. Sir H. 291
..... Sir H. 293
Cavenham Hall, 257, 342, 376
Caverfield, 146
Caversham Park, 81, 438
Caverswall Castle, 168, 191, 381
Caughley Place, 128, 400
Causway Park, 224, 225
Cawdor, Lord, 90, 93, 101, 283
Cawhill, 186
Cayley, Sir G. 235
Cazalet, Mr. P. 10
Cefn, 134, 172
.... Mabley, 88
.... Rûg, 131, 281
Cefny Wern, 131
Chadd, Sir G. 262, 403
Chaddesdon, 174, 427
Chadwick, Mr. J. 207
Chaffin, Rev. Mr. 40
Chalfont House, 125
Challen, Rev. Mr. 33
Chaloner, Mr. W. 236, 373
Chamber Hall, 396
Chamberlaine, Mr. G. 428
Chamberlayne, Mr. 301
.... W. 56, 424
Chambers, Mr. R. 117
Chambre, Mr. E. 384
..... R. 133
Champion Hill, 13
Champneys, Sir T. 294, 305
..... Mr. H. B. 7, 12
..... T. S. 85
Champnies, Mr. W. H. B. 7
Chanctonbury Hill, account of, 32
Chandler, Rev. J. 20
Chandos, Duchess Dowag. of, 267
Chaplain, Mr. 214
Chaple, 228, 230
Chaplin, Mr. 181, 214, 244
..... C. 239
Chaplin, Mr. T. 239
Chapman, Mr. A. 255
..... Mrs. 402
Charlcot House, 306
Charlton, Mr. 222
..... E. 231
..... N. L. 138, 332, 400
..... T. 303
Charlton Hall, 224
..... House, 1, 4, 96, 431
..... Park, 107, 108, 358, 363
..... Place, 3
Charmouth, village of, 52
Chart Park, 31, 409
Charter, Mr. T. 446
Chartley Castle, 161, 169
..... Park, 316
Chase, Mr. 28
Chatham, Earl of, 60, 62
Chatham, account of, 2
Chatlewood, 72
Chatley, Mr. E. 410
Chatsworth, 202, 293, 357
Chavenage House, 288, 358
Chaucer's Grove, 428
Chauntry, 266, 343
Chauvell, late Mr. 142
Chaworth, Miss, 311
Chawton Park, 45, 425, 461
Chaytor, Col. 220
..... Mr. W. 217
Cheddiston Hall, 277
Chedworth, late Lord, 98, 104, 300, 464
Cheere, Mr. C. M. 248
Cheete, 40
Chelmington, 371
Chelmsford, account of, 350
Cheltenham, account of, 113
Cheney, Mr. R. 175
Chequers, 126
Cherrytrees, 227
Chertsey, account of, 43
Cheshunt Nunnery, 248
Cheslyn, Mr. R. 303, 427
Chester, account of, 152
..... Hall, 227
Chesterfield, Earl of, 129, 146, 157, 190
Chesterfield, account of, 293
Chesters, 230
Chetwode, Sir J. 417, 441
Chetwood, Sir G. 410
Chetwynd Park, 417, 443
Chetwynd, Mr. S. 228
Cheveley Hall, 257
Chevenage House, 106
Chevening, 10
..... Place, 408
Cheverton, 71
Chevet, 193
Chichester, Earl of, 28, 29, 30, 33, 151, 323, 324
..... Sir J. 63, 446
..... Mr. H. 65
Chichester, account of, 21
Child, Mr. W. C. 321
Childers, Mr. 182
..... Mrs. 182
Chilham Castle, 3, 344
Chillingham Castle, 226
Chillingworth, Mr. H. 137
Chilson House, 7
Chilton, Mr. W. 232
Chilton Lodge, 81, 84
Chipchase, 418
..... Castle, 222, 391
Chippenham Park, 257, 376
Chipstead, 10, 30, 408
Chirk Castle, 131, 351
Chiswell, Mrs. 256
Chiswick House, 37
Chivefield Lodge, 179
Cholmeley, Mr. 181
Cholmley, Mr. H. 234, 235
..... Mrs. 420
Cholmondeley, Earl of, 252, 402
..... Mr. M. 213, 464
..... T. 163, 353
Cholwick, Mr. W. 369
Chorley, Mr. J. 163
. .... Mrs. 358
Chorley Hall, 176, 436
Christchurch Priory, 50
Churchill, Mr. 40
..... W. 305
Churchman, Miss, 267
Chute, Mr. W. 425
Chute Lodge, 56, 362
Cirencester, account of, 105, 298
..... Abbey, 103, 298

Claines, 114
Clandon Park, 19, 34
Clanrickarde, Earl of, 46
..... Marchioness of, 45, 284
Clanville Lodge, 57, 59
Clapham, Mr. 355
..... C. 199
Clare Priory, 272
Claremont, 353
..... Park, 19, 45
Clarence, Duke of, 43, 368, 389
Clarendon Park, 40, 53, 295
Clarendon, Earl of, 143, 145, 301, 439
Clark, Mr. R. 81
.... W. 72
.... Miss, 186
Clarke, late Gen. 248, 377
..... Mr.J. 160,300,319
..... J. C. 31
..... R. 43
..... R. H. 61, 64, 86
..... Mrs. 99
Clasemont, 89
Claveley, Mr. T. 173
Clavell, Mr. W. 50
Clavering, Sir T. I. 223, 419, 420
..... Lieut. Col. 146
..... Mr. J. 226
Claverley, Mr. F. 152
Claughton Hall, 177
Clay, Mr. W. 10
Claybury Hall, 255, 258
Clayes, Miss, 255
Clayton, Sir W. 28, 83, 93, 165, 408, 436, 438
..... Lady, 83, 438
..... Col. 408
..... Mr. 349
..... S. 247
..... T. 206
Clayton Hall, 205, 436
Clea Hall, 211, 347
Cleathorpe, bathing place, 242
Cleave House, 69
Cleeve Hall, 57
Clement, Mr. 91
Clent Hall, 129
Cleobury Park, 401
Clerke, Sir W. 205
..... L. T. 282
Clerk Hill, 205
Clerkington, 225
Clermont, Lord, 261, 262, 404
Clermont Lodge, 262, 404
Cleveland, Mr. 69, 434
..... J. 61
Cleves, 4
Cliefden, Ruins of, 80, 83
Cliff Hall, 220, 375
.... Hill, 437
Clifford, Lord De, 62, 72, 73, 87, 207, 376
..... Mr. J. 165
..... T. 161
Clifton, 155, 294
..... Hall, 178, 207
..... Village of, 87
Clifton, Sir G. 191
..... Mr. J. 165
Clinton, Lord, 69, 78, 434
Clipstone Park, 312
Clistandy, 101
Clitheroe, account of, 395
..... Castle, 205
Clive, Col. 409
.... Lady, 138, 308, 332
.... Mr. E. B. 383
.... R. 450
.... W. 417
Clonmell, Earl of, 160
Cloods House, 304
Clopton House, 122, 302
Close House, 418, 419
Clovelly Court, 61
Clough, Mr. 135
Clough Hall, 462
Clowes, Mr. S. 205
Cludd, Mr. 333
..... W. 123
Clumber, 192
..... Park, 215, 312, 380
Clutterbuck, Mr. L. 335
Clytha, 99, 115
..... Castle, 99
Coalston, 225
Coates, Mr. J. 171, 221
..... J. C. 235, 417
Coatham Hall Garth, 223
Cobb, Mr. F. 151, 161, 464
Cobham, Mr. A. 284
Cobham Hall, 2
..... Park, 45, 392
Cockayne, Mr. T. 195, 339
..... Hon. Mrs. 155
Cockburn, Mr. 189
..... J. 226
Cocken Hall, 223, 233
Cocken Hatch, 248, 250
Cockerell, Mr. C. 95
..... Sam. 146
Cockfield Hall, 275
Cocks, Hon. J. S. 119
Cockshutt, Mr. J. 157
Codrington, Mr. C. 91, 107, 288, 337
..... W. 361
Coffleet, 73
Coghill Hall, 194
Coghill, Sir J. 31, 392, 396
Coitredy, 89
Coke, Mr. T. W. 252, 253, 260, 261, 366, 402, 405
Colbrooke House and Park, 100, 115, 282, 384
Colchester, Mr. J. 102
..... Mrs. 103
Colcombe Castle, 41
Cold Harbour, 296, 362, 367
.... Home, 227
Coldham Hall, 270
Coldham, Mr. J. 252
Coldrinnick, 77
Cole, Mr. C. 238
Cole Green, 248, 249
.... Hill, 326
.... Hill House, 42
.... Park, 107, 363
Colebrooke, Sir —, 185
Coleshill Hall, 286
..... House, 125
Coley Park, 56, 81, 424
Colgarth, 200
Colhoun, Mr. W. 404
Colishaw, Mr. D. 303, 427
Collans, Mr. E. 70
Colleton, 63
Collin, Mr. 149
Collingwood, Lord, 234
..... Mr. 460
..... H. 226, 460
Collins, Rev. Mr. 70
..... Mr. B. 178
..... D. 23
..... J. R. 68
Collinson, Mr. C. S. 266, 343, 390
Collipriest, 378
Collyer, Rev. D. 263
..... Mr. C. 262, 403
Colney Hall, 258
Colthorp, Mr. 241
Coltishall Hall, 263
Coltman, Mr. T. 241

Colton Hall, 381
Colworth, 196
Combe, 19
..... Abbey, 160
..... Hill, 368
..... House, 41
..... Place, 29
Combeflory, 446
Combermere Abbey, 416
Combe Sackville, 64
Combhay, 85
Combwell, 10
Commerell, Mr. J. 34
Commerton, 290
Compton, Mr. 95, 224
..... A. 176
..... J 47, 298
Compton House, 53, 363
..... Basset House, 87
..... Park, 98
..... Pauncefoot, 306
..... Place, 17, 413
Condé, Prince de, 255, 265
Condover, 333
Coney Burrows, 29
Congleton, account of, 162
Congreve, Mr. R. 172
..... W. 56
..... Mrs. 402
Conolly, late Right Hon T. 370
..... Mr. C. 294
Consett, Mr. W. 229, 232, 236
Constable, Rev. J. 323
..... Mr. 236
..... E. S. 244, 245
..... Mar. 245
..... Max. 187
..... T. 184
..... Mrs. 237, 239
Cony, Mr. R. 253
Conyers, Mr. J. 256
..... Mrs. 265
Conyngham, Countess Dow. 194
Cook, Rev. Mr. 224
.... Mr. T. 406
Cooke, Sir G. 182, 294, 369
.... Col. 182
.... Mr. 41
.... R. 105, 288, 359
Coombank, 10, 408
Coombe, Ald. 45, 392
Coombe Abbey, 308
..... House, 31
..... Lodge, 462
Coon, 71
Cooper, Hon. S. 179
..... Rev. Sir W. 257
..... Mr. 263, 406
..... J. 288
..... L. G. 44
..... R. 288
Coopersale, 256
Cope, Sir D. 39
.... Rev. Sir R. 39
.... Mr. H. 3, 192
Copenhurst Hall, 166, 173
Copford Hall, 266
Copland, Mr. 186
..... W. 187
Copt Hall, 256
Coptford Hall, 265
Corbett, Sir C. 417
..... Mr. 185, 186, 239, 397, 441
..... E. 141
..... J. 333
Corbytown, 187
Cordwell, Mr. 462
Corfe Castle, 50
Cork and Orrery, Earl of, 305, 360
..... Countess Dow. 59
Cornes, Mr 335
Cornwall, Sir G. 120
Cornwallis, Marquis, 267, 271, 272
..... Adm. 36
Cornwell, 94, 96
Corsellis, Mr. 265
..... N. 274
Corsham House, 83, 87
Coryton, late Sir J. 76
..... Mr. J. 435
Coryton House, 41
Cosgrove, 159, 167
Costertoun, 227
Costessey Park, 407
Cotclough, Mr. S. C. 314
Cote House, 87, 331
Coton, 170, 191
Cotsmore, 197, 212
Cottage, the, 13, 46, 57, 59, 75, 428
Cotterell, Col. 95
..... Mr. J. G. 120
Cottesbrooke, 150
Cotton, Sir C. 310
..... Sir R. S 416
..... late Rev. Dr. 381
..... Mr. 316
..... T. 44, 198
Cotton Hall, 127, 170
Cove, the, 185
Covell, Mr. R S. 90
Coventry, Earl of, 27, 95, 114, 290
..... Hon. Mr. J. 379
Coventry, account of, 160
Coulston, Mr. W. 57
Coulthard, Mr. T. 45
Courteen Hall, 149, 167
Courtenay, Lord, 69, 73, 75, 378, 434
..... Mr. G. 155
..... J. 44
Courthope, Mr. G. 15
Court, Mr. 117
..... Henry, 101
Court House, 86, 336
.... Lodge, 14, 327, 388
Court 'y 'Gollen, 100
Cowdenknows, 228, 230
Cowdray Park, 21
Cowick Hall, 218, 394
Cowper, Earl, 6, 249, 365
Cox, Mr. R. 57, 59
Coxe, Mr. D. 147
Coxford Abbey, Ruins of, 253
Coxhoe House, 373
Coyney, Mr. W. H. 168
Crabb, Mr. J. 350
Cracroft, Mr. 239
Cradock, Mr. J. 174
..... S. 184, 375, 421
Craiglaw, 188
Cranbourn Lodge, 49, 55, 80, 82
Cranbrook, 265
..... account of, 12, 325
Cranbury House, 38
Cranford Park, 80
Cranham Hall, 267
Crank Hall, 118
Cranmer, Mr. H. 256
Cranshawe, Mr. J. 219
Cranston, Mr. 28
Cranston, 227
Crathorne, Mr. T. 232
Craven, Lord, 84, 160, 308
Crawford, Sir A. 82
Crawfurd, Mr. 28, 447
Crawley, Sir T. 114
Crawley House, 452
Crawshay, Mr. R. 92, 289
Crayford, account of, 2

Creasy, Mr. W. 250
Creed Place, 288
Creedy, 63, 446
Cremer, Mr. C. 365
Crespigny, Sir C. De, 13
..... Mr. C. 100
Cresswell, 151
Creswell, Mr. 299, 337
..... E. 107
Creswick, Mr. 87
Crewe, Lord, 152, 415, 416
.... Mr. J. 169, 441
Crewe Hall, 152, 169, 415, 416
Creyke, Mr. R. 237
Crick House, 88, 283
Cricket Lodge, 54
Crighton, 227
Cringleford Hall, 258
Critchill House, 40, 49
Crocadon, 435
Croft, Sir J. 81
.... Rev. Mr. R. 237
.... Mr. S. 235
Croft Castle, 118, 322, 400
Crofton Hall, 127, 219, 346
..... Place, 211
Crome Park, 114, 290
Cromer Hall, 263, 365, 403
Cromie, Sir M. 154
Crompton, Mr. A. 436
..... G. 229
..... S. 229
Crook, Mr. 143
..... S. 176
Crookhill Hall, 294
Crosby, Mr. 187
Cross, Mr. 63, 64, 207
.... T. 175, 176, 436
.... W. 137
Cross Hall, 166
Crosslade, 187
Crossman, Rev. Dr. 86, 336
Crosswood, 113, 142
Crow Castle, 131
.... Hall, 250
Crowe, Mr. R. 421
Crowfield Hall, 266
Crowfoot, Mr. 275
Crowhurst Place, 15
Crowland, account of, 238
Crownest, 437
Crown Point, 277, 284, 344
Crowther, Mr. N. 329
Croxall, Mr. E. 286, 429
Croxdale House, 223, 374, 462
Croxton, Mrs. 353
Croxton Park, 317
Croydon, account of, 27
Crump, Mr. N. 320
Crutchley, Mr. J. 55
..... Miss, 292, 303
Cuckfield Place, 30
Cuerdale Lodge, 165, 176
Cuerdon Hall, 176
Cuffin, Lady, 132
Cuffnells, 47
Culcheth Hall, 354
Culford, 271
Culham Court, 93
Culhorn, 188
Cullum, Sir T. G. 271
Culmain, 187
Culme, Mr. J. 72
Cumlungan, 186
Cunliffe, Sir F. 134
..... Sir R. T. 281
Curbon, Mr. 205
Cure, Mr. C. 256, 350
Currie, Mr. 185
..... J. 265, 331
..... W. 34
Currier, Mr. 189
Curteis, Mr. J. 448
Curties, Mr. E. J. 324
Curwen, Mr. J. C. 200, 210, 348
Curzon, Lord Visc. 151, 161, 438
..... Hon. —, 157
..... Mr. J. B. 111, 338
Custance, Mr. J. 407
Cushworth, 182
Cusworth, 369
Cutler, Mr. J. 75, 378
Cutliff, Mr. C. 64
Cutting, Mr. S. 452
Cyfarthfa, 92, 280
Cywellyn Lakes, 360

D

Dacre, Dow. Lady M. 3, 463
.... Mr. W. 185
Daddon, 61
Dagnam Park, 265
Dalduie, 186
Dale, Mr. J. 370
Dale Head, 200
.... Park, 297
Dalesford, 96, 104
Dalham Hall, 257, 342, 376
Dalhousie, Earl of, 189
Dalhousie Castle, 189
Dalkeith Palace, 227
Dallam Tower, 209
Dalling, Sir J. 19, 45
Dalrymple, Sir J. 227
..... Mr. 227
..... J. A. 17, 324, 388
..... Miss, 225
Dalston Hall, 347
Dalton, late Mr. H. 214
..... N. 65, 66
Dalziel, 186
Damer, Hon. L. 40
..... Hon. Mrs. 43, 389
Danbury Place, 269
Danby, Mr. W. 216
Dancer's Hill, 148
Dandelion, 5
Danebury Camp, 40
Daniel, Mr. 87
Daniels, Mr. J. 171
Danny, 30
Dansey, Mr. 116
..... R. 137
Dansons, 1, 3
Danvers, Hon. A. B.
Dany Park, 100
Danyralt, 101
Darby, Adm. 428
..... Mr. 367
..... J. 197
Darell, Mr. H. 7
..... P. 326
Darland Hall, 281
Darlaston Hall, 161, 335
Darley, Mr. R. 237
Darley Hall, 203, 204, 458
Darlington, Earl of, 221, 374, 453
Darlington, account of, 452
Darnley, Earl of, 2
..... Lord, 15
Darnton, Mr. T. 310, 350
Darsham Hall, 275
Dartford, account of, 2
Dartmouth, Earl of, 1, 122, 198, 380, 440
Darvall, Mr. R. 396, 454
Darwin, late Dr. 458
Dashwood, Sir H. 113, 339, 426, 430
..... Sir J. 95
..... Mr. 182, 464

Dashwood, Mr. C. V. 174, 191
..... J. 264
..... J. R. 260
..... S. 242
Davenant, Col. 441
Davenport, Mr. D. 162, 167, 357
..... W. 402
Davenport House, 402
Davers, Sir C. 271, 343
Davidson, Mr. J. 189, 226
Davie, Sir J. 446
.... Lady, 63
Davies, Mr. 71
..... D. 170
..... P. 141
..... R. 100
..... S. 118
..... W. 101
Davis, Mr. D. 114
..... S. 118, 322, 400
Davison, Mr. 227, 373
..... A. 224
Davy, Rev. W. 251
.... Mr. D. E. 275
Dawkins, Mr. 367
..... H. 49, 94, 96, 121, 295, 360
Dawley, 110
Dawnay, the Hon. and Rev. W. 229
Dawson, Mr. 464
..... D. 452
..... E. 174
..... E. B. 199
Day, Mr. J. 264
.... S. 294
De Aeth, Mr. G. 412
De Broke, Lord Willoughby, 144
De Clifford, Lord, 62, 331
De Coetlogon, Rev. Mr. 408
De Dunstanville, Lord, 71, 78
De Whelpdale, Mr. J. 391
Deal Castle, 412
Dealtry, Mr. P. 228
Dean, 39, 319, 424, 446
.... Park, 6, 212
Deane, Mr. J. 284
Deanfield, 83
Debank, Mr. S. 358
Debath, 186
Debden Hall, 256
Deepden, 31, 409
Deerhurst, Lord, 27
Deer Park House, 41
Dehaney, Mr. Ph. 10, 367
Delamere Lodge, 353
Delancey, Major Gen. 34
Delapre Abbey, 149, 167
Delaval, Lord, 226, 418
Dell, Mr. J. 276
Delmé, Mr. E. 195
..... H. E. 339
..... J. 414
..... Mrs. 47
Den Park, 32
Denbigh, Earl of, 212, 308
Denbys, 31, 409
Denham, Mr. 186
Denham Park, 125
Denholm Park, 319
Denison, Mr. W. J. 31, 409
Denn, Mr. R. 406
Denne Hill, 3
Dennett, Mr. J. 33
Dennis, Mrs. 37
Dennison, Mr. 186
Denny Abbey, 250
Denton, Mr. 211, 347
Denton Court, 8
..... Hall, 195, 418
..... House, 181, 317
Deptford, account of, 1
Derby, Earl of, 30, 163, 176, 396
Derby, account of, 311, 316
Dereham, 148
..... Abbey, 259
Dering, Sir E. 7, 326
..... Mr. C. 3
..... G. 3, 6
..... T. 250
Desbrowe, Major, 158, 304
Descarth, 187
Deval, Mr. J. 159
Devaynes, Mr. W. 37
Devil's Bridge, 113, 136, 142
Devonshire, Duke of, 37, 170, 192, 202, 218, 236, 293, 315, 357, 395
Devynock, 100
Dewe, Mrs. 120, 322
Dewar, Mr. J. 227
Dewes Hall, 258
Dewhurst, Mr. W. 207
Dews, Mr. B. 144
Dicey, Mr. T. 150
Dick, Sir A. 227
Dickens, Mr. C. S. 36
..... T. 133
Dickenson, Mr. E. 429
..... W. 60, 67
Dickes, Mr. W. 134, 153
Dickinson, Mr. B. 83, 359, 364
Dickson, Adm. 228
..... Mr J. 226
Diddington House, 179
Didlington Hall, 259
Digby, Earl of, 54, 160, 306, 435, 449
..... Adm. 306
..... Mr. J. 238, 319
..... W. 160, 308
Digswell, 179
Dilhorn Hall, 381
Dilkes, Mr. F. 122
Dillington House, 65, 68
Dillon, Lord, 94, 113, 121
..... Mr. L. 46
Dimsdale, Baron, 179
Dingeley, 156, 174
Dinning, Mr. J. 460
Dinthill, 130, 137
Dinton House, 53, 64
Dinwoody, 185
Disney, Rev. Dr. 265
Diss, account of, 271
Ditchingham Park, 276, 277
Ditchley House and Park, 94, 113, 121
Ditchling Hill, account of, 29
Ditton Park, 80
Dixon, Capt. 230
..... Mr. 418
..... J. 193, 390
Dobson, Mr. 358
Doddington, Mr. S. 54
Doddington Hall, 152, 169
..... Park, 91, 107, 288, 337
Dodershall, 146
Dogmersfield Park, 39, 45, 284
Doidge, Mr. 70
Dolben, late Sir W. 318, 431
..... Mr. W. L. 136, 280
Dole Cothy, 109
Dolgelly, account of, 280
Don, Sir A. 228
Done, Mr. 162, 410
Donegall, Marquis of, 158
Donhead Hall, 54

Donington, account of, 315, 318
Donington Castle, 81
..... Park, 174, 303, 427
Donyland Park, 364
Dorchester, Earl of, 40, 47, 53, 55, 80
Dorfold Hall, 152
Dormer, Sir C. C. 426
Dorrien, Mr. T. 143
Dorset, Duke of, 457
..... Duchess of, 10, 367, 408, 449
Dortshill House, 429
Dott, Mr. Jas. 46
Dottin, Capt. 47, 298
Dove Dale, 293
Dovenby Hall, 200
Dover Castle, 412
Douglas, Marquis of, 177
..... Lord, 185, 186
..... Lady, 186
..... Sir G. 228
..... Adm. 30, 463
..... Col. 186
..... Hon. A. 186
..... Mr. 227
..... C. 185
..... G. 186, 189
Douglas Castle, 185
..... Park, 186
Doughty, Mr. R. L. 263
Down Ampney House, 363
.... House, 40, 119
Downe Hall, 41
Downe, Lord Visc. 218, 394
..... Viscountess, 34
..... Mr. W. 41
DownhamMarket, account of, 250
Downing, 134, 153
Downings, the late Sir J. 42
Downs, 63
Downside House, 287
Downton, 112
..... Castle, 138, 308, 400
..... Hall, 401
D'Oyley Park, formerly, 47, 298
D'Oyley, Rev. Mr. 388
Drake, Rev. Dr. 125
.... Mr. T. D. T. 125, 438
Drakes Place, 290
Drakelow, 157, 158, 304
Draycot, 358, 363
Drayton Hall, 407
..... House, 127, 201, 309
..... Park, 286, 302, 450
Drew, Mr. F. 63
Dripsill, 290
Droitwich, account of, 329
Dropmore, 80, 83
Drum, 227
Drumbuie, 188
Drumlanrig, 187
Drummond Lodge, 187
Drummond, J. 142, 145
..... R. 39, 47, 48
Drummore, 225
Drury, Capt. 39, 461
Dryburgh, 230
Drygrainge, 228, 230
Dryslwyn Castle, 101
Duberley, Mrs. 98
Duberly, Sir J. 212
..... Mr. 115
Dubourg, Col. 46
Du Cane, late Mr. P. 266
Ducie, Lord, 105, 106, 288, 289, 329, 336, 358
Duckinfield Lodge, 371
Dudbridge, 288, 359
Duddell, Rev. Mr. 143
Duddingston, 225, 227
Dudley and Ward, Visc. 124, 334, 342
Dudley Castle, 124, 342
Dudley, late Lord, 124
Duffrin House, 89
Dufton, 106, 463
Dugdale, Mr. D. 286
..... D. S. 150
..... R. 286
..... W. 160, 449
Duckingfield, Lady, 31
Dulcis, 41
Dulverton, account of, 66
Dumaresq, Mr. W. 45, 425
Dumcrief, 185
Dumfries, Earl of, 188
Dummer House, 47, 53
Dunbar, Mr. 183
Duncan, Rev. Mr. 284
Duncombe, Mr. 295
..... C. 235, 382
Duncombe Park, 235, 382
..... Place, 159
Dundas, Lord, 184, 375, 421, 451
Dundas, Mr. 153
..... R. 189
Dunglas, 225
Dungannon, Lord Visc. 131, 351
Dunham Hall, 406
..... Park, 354, 371
Dunken Hall, 205, 436
Dunkirk House, 288, 358
Dunn, Mr. B. 233
Dunragget, 188
Dunsboro' House, 45
Dunsky, 188
Dunstable, account of, 154
Dunstan Hall, 419
Dunster Castle, 62, 378, 446
Dunston Park, 81
..... Hall, 267
Dunton Hall, 253, 429
Duntz, late Sir J. 41
Dunwich, account of, 278
Duppa, Mr. B. D. 7
Dupré, Mr. J. 110
Durance, 247
Durand, Sir T. 249
..... Mr. J. H. 366, 413
Durant, Mr. G. 123
Durell, Mr. 146
Durham, Bishop of, 94, 95, 220, 374, 437
Durrant, Lady, 263, 264
Duryard Lodge, 63
Dutton, Hon. J. 98
..... Mr. R. 262
Dutton Hall, 152
..... Lodge, 98
Duxbury Hall, 165, 176, 436
Dyer, Capt. 101
Dyke, Sir J. D. 6, 367
Dymoke, Mr. L. 393
Dynes Hall, 270, 310
Dynevor, Lord, 101, 283
Dynevor Castle, 101, 283
Dynystow Court, 99, 115
Dyott, Mr. R. 161
Dyrham, 91, 288
Dysart, Earl of, 24, 44, 152, 452
Dyson, Mr. 394, 437

E

Ealing Grove, 110
Eardley, Lord, 1

Earl, 226
.... Stoke Park, 82, 85
Earle, Mr. G. 229
.... T. H. 284
.... W. 358, 363
Earlham Hall, 258, 422
Early Court, 80
Earsham House, 276
Eartham, 297
East, Sir W. 80, 93
East Batch Court, 114
.... Bourne, account of, 17, 413
.... Cliff Lodge, 5, 411
.... Court, 28
.... Hampstead Park, 55
.... House, 234
.... Park Hall, 207, 376
Eastbury House, 40
Easterly, Mr. 451
Easton, Mr. C. 265
Easton, 181, 213
..... Hall, 275
..... Lodge, 259, 349, 364
..... Mauduit, 155
..... Neston, 159, 430
East Retford, account of, 398
Eastwell Park, 7, 9, 344
Eastwick Park, 34
Eastwood, 294
Eatington, 301
Eaton Bray, 149
.... Court, 117
.... Hall, 281
Eaton, Mr. G. 164
Ebbsfleet, account of, 412
Eccles, 226
..... Hall, 257
Eccleshall Castle, 152
Eccleston, Mr. B. T. 396
..... T. 166
Eccleston Hall, 396
Eckley, Mr. E. 112, 116, 120
Edderstone Hall, 224
Edderton House, 462
Eden, Sir J. 220, 223
Eden Hall, 211
.... Farm, 13
Edgar, Mr. M. 274
Edgecote, 299
Edgell, Mrs. 294
Edgerston Hall, 230
Edmonds, Col. 76
..... Mr. E. 369
Edmonston, 227
Edmonstone, Mr. R. H. 184
Edmund's Hill, 343
Edmunds, Mr. F. 193
..... R 462
Edwards, Col. G. N 423
..... Mr. J. 39, 71, 131, 134, 135, 153, 394, 437
..... L. 141
..... Mrs. 306
Edwinsford, 283
Effingham, Earl of, 193, 198
Egbaston Hall, 330
Egerton, Mr. 295, 298
..... J. 152
..... P. 173
..... W. 371
..... W. T. 162, 353
Eggars, Mr. H. 255
Egglestone House, 212
Egmont, Earl of, 67, 155, 196, 339
Egremont, Earl of, 20, 35
Elcho, Lord, 225
Eld, Mr. F. 317
Eldon, Lord, 50, 230
Elford, 11, 325
..... Hall, 158
Elleker, Mr. 239
Ellel Grange, 177
.... Hall, 177
Ellesmere, account of, 333
Ellick, Lord, 185
Elliock, 187
Elliots, Dr. 189
Elliot, Lord, 77, 78
.... Hon. J. 70
Elliott, Adm. 230
..... Mr. 181, 444, 464
..... F. P. 169
..... O. 56
..... Miss, 62
Ellis, Mr. 250, 464
.... C. 19, 45
Ellison, Mr. C. 233, 461
..... J 218
..... R. 242, 243
..... Mrs. 233
Elm Park, 372
.... Wood, 179
Elmham Hall, 261
..... Park, 261
Elmhurst, Mr. W. 193
Elms, 137
Elmsall Lodge, 219
Elsing Hall, 262
Elstow Lodge, 154
Eltham Lodge, 3, 6
Elton, Mr. E. 75
.... J. 337
Elton Hall, 431, 444
Elven, Mr. P. 262, 406
Elvetham, 39
Elwes, Mr. G. 258
.... R. C. 430
Elyseg Pillar, 131, 135
Ember Court, 19, 42, 45
Emmot, Mr. G. R. 249
Emmot Hall, 319
Encombe, 50
Englefield House, 81, 424
Enham Place, 428
Ennismore, Lord, 19, 463
Entwistle, Mr. J. 206
Enville Hall, 125, 129
Erddig, 134
Erdington Hall, 171, 286, 292, 330
Eridge Park, 17, 327
Errington, Mr. H. 40
..... J. 419
Erskine, Lord, 147
Esdaile, Sir J. 258, 267
..... Mr. P. 267
Esher Place, 19, 45
Eshot Hall, 224
Eshton Hall, 199
Esk Hall, 235
Eslington, 226
Essex, Earl of, 117, 143, 145, 332, 439
Estcot, 41
Estcourt, Rev. Mr. 67, 446
..... Mr. E. 288
Etall Hall, 226
Etherington, Mr. R. 376
Eton College, 80
Etruria, 162, 191, 358, 410
Ettrick, Mr. W. 233
Evans, Rev. Dr. 114
..... Mr. 112, 203, 204
..... C. 102, 114
..... G. 117
..... J. 116
..... W. 458
..... W. R. 136, 280
Evelyn, Sir F. 409
..... Sir G. A. S. 28
..... late Sir G. S. 413
..... Mr. Wm. 6
..... Miss S. 28, 463
Evenley Hall, 126, 430
Everest, Mr. 100
Everett, Mr. 142, 147
..... T. 362
Everingham Park, 236

Evesham, account of, 97, 291
..... Abbey, 95
Evington, 345
..... Place, 7
Euston Hall, 257, 271
Ewart, Mr. J. M. 461
Ewart Hall, 226
Ewdness, 130, 401
Ewenny Abbey, 89
Exeter, Marquis of, 180, 201, 318
Exmouth, watering place, 52, 445
Exton Park, 180, 423
Eynsham Hall, 98
Eyre, Mr. 295
.... F. 202, 293, 357
.... H. 298
.... J. 46, 298
.... V. 275, 277
Eythorp, 129, 146
Eyton, 128, 133
..... Mr. 133
Eywood, 323
..... House, Park, and Woods, 112, 118

F

Fagg, Rev. Sir J. 344
Fair Holm, 186
.. Water, 66, 446
Fairfax, Mr. C. G. 235
..... R. 453
Fairfield, 62, 163
Fairley Hall, 170
Fairy Hill, 24
Falkbourn Hall, 320
Falla Hall, 227
Falmouth, account of, 78
Falmouth, Lord Visc. 81
Fane, Mr. F. 258, 305
.... H. 219, 314
.... J. 111
.... M. F. 350
Fanes, Mr. 257
Fanholm, Mr. W. 228, 230
Fanshawe, Mr. J. 30
..... Mrs. 438
Farley Hall, 381
.... Hill, 284
Farmborough, 426
Farmer, Hon. Cap. 270
..... Mr. S. 366
Farmington, 46, 300
Farnaby, late Sir J. 357
Farnborough Place, 38
Farncomb Hall, 95
Farnham Castle, 20, 38
..... House, 287
Farnley Hall, 195, 349
Farquahar, Mr. J. 31
Farquhar, Mr. J. 368
Farquier, Mr. W. 379
Fassett, Mr. T. 310
Farrington, Mr. R. 167
Fauconberg, late Earl, 98, 229, 235
Faukner, Mr. 163
Faulkner, Mr. 163
..... Mrs. 408
Faquier, Mr. F. 168, 426
Faussett, Mr. H. G. 345
Fawcett Hall, 184
Fawcett, Sir W. 3, 6
..... Rev. J. 223
..... Mr. S. 41
Fawkes, Mr. 370
..... W. 195, 349, 453
Fawkner, Mr. W. 147
Fawley, 431
..... Court, 93
Fawsley Park, 159, 300
Feake, Mr. J. C. 256
Fearnley, Mr. B. 355
Featherstonhaugh, Sir H. 425
Felbrigg, 263, 365
..... Park, 403
Fell, Rev. Dr. 157
Fell Foot, 390
Fellbridge Park, 28
Fellowes, Mr. R. 267
Fellows, Mr. W. 254, 263, 377
Felton Park, 224
Fenham Hall, 230, 418
Fenton, Mr. 198, 216
..... J. 198
Fenwick, Mr. 459
..... T. 208
..... W. 419
Fermanagh, Lady, 2
Fermor, Mr. W. 340, 430
Fern Hill, 24, 55, 82
.... House, 53
Fernalee, 189
Ferney Hall, 138
Ferrers, Earl, 161, 169, 303, 316, 427
Fetcham Park, 31, 34
Fettiplace, Mr. R. 98, 299
Field, Mr. J. 126, 143, 219
Field Place, 34
Fielding, Mr. J. 173
Fifield House, 102, 338
Fillingham, Mr. 311
Finborough Hall, 272
Finch, Hon. C. 132
..... Mr. W. F. 259
..... Mrs. 294
Fineshade, 213
..... Abbey, 319
Finkley Abbey, Ruins of, 223
Finlay, Rev. Dr. 225
..... Mr. 225
Finney, Mr. 167, 464
Firle Place, 323
Fisher, Mr. 368
..... J. 446
..... T. 121, 303, 427
Fisherwick Park, 158
Fitch, Rev. Mr. 49
Fitzherbert, Sir H. 285
..... Mr. 20, 204, 463
..... B. 161
Fitzpatrick, Gen. 55
Fitzroy, Lord C. 149
Fitzroy Farm, 147
Fitzwater, 265
Fitzwilliam, Earl, 18, 155, 198, 238, 433
Fixby Hall, 198, 354
Flamborough Head, account of, 246
Flamstead House, 149
Flaxley Abbey, 114
Fleetwood, Sir T. 167
Fleming, Sir D. 200
..... Rev. Mr. 200
..... Mr. 332
..... J. 38, 296
Fletcher, Sir H. 19, 42, 211, 347, 368
..... Sir T. 317, 417, 443
..... Mr. P. L. 133, 172
..... T. 196
..... W. 444
Fleurs, 228
Flintham Hall, 311
Flixton Hall, 276
Flood, Mr. C. 41
Flower, 28, 159, 498
Flower, Mr. E. 455
..... Mrs. 9
Floyd, Gen. 10
Floyer, Mr. W. H. C. 160
Fludyer, Sir S. 318
..... Mr. G. 423
Fœlix Hall, 266

Foley, Lord, 137, 385, 392
.... Hon. A. 111, 112, 338, 438
.... Hon. E. 119, 334
.... Rev. Mr 137
.... Mr. E. 386
.... J. H. 90
Foljamb, Mr. J. S. 198
Foljambe, Mr. F. F. 294, 356
Folkes, Sir M. B. 252, 402
Folkingham, account of, 315
Fonnereau, Rev. Dr. 274
Font Hill, 60, 64, 304
Foot, Mrs. 461
Foote, Mr. H. 407
Foot's Cray Place, 6, 367
Forbes, Mr. J. 142, 145
Forcett Hall, 220, 375
Ford, Sir F. 50, 414
.... Col. 163, 417
.... Mr. 358
.... J. 353, 390
Ford Abbey, 54
... Castle, 226
.... Green, 358
.... House, 204
.... Park, 344
.... Place, 268, 269
Fordell, 227
Fordham, Mr. 339
Fordyce, Sir W. 18, 42
..... Mr. J. 224
Forest Hall, 90, 350
.... House, 255, 449
Forester, Mr. G. 128
Forleigh Wallop, 47, 53
Forster, Mr. C. 131
..... C. B. 224
..... J. 373
..... Miss, 459
Forston, 306
Forsyth, Mr. 5, 411
Fort, Mr. 295
Fort, the, 99, 105
Fortescue, Earl, 61
..... Mrs. 134
Fosbrook, Mr. 427
..... L. 174
Foster, Mr. 251
Fothergill, Mr. J. 235
Foulis, Mr. J. W. 235
Foulkes, Mr. 69
Fountaine, Mr. B. 260, 404
Four Oaks Hall, 171, 286, 292, 303, 330
Fowden, Mr. J. 167, 370
Fowell, Mr. 74
Fowey, account of, 77
Fowler, Mr. 275
..... W. 41
Fowlers, 11
Fowles, Mrs. 276, 277
Fowley, Hon. A. 111
Fownes, the Rev. T. 75
Fox, the late Right Hon. C. J. 38, 43, 45
.... Dr. 461
.... Mr. E. 79
.... G. 461
.... J. L. 183, 355
.... S. 174
.... Mrs. 429
Fox Holes, 206
.. Lease, 47
Foxcroft, Mrs. 199, 375
Foxley Hall, 112
..... House, 107, 337
Foy, Mrs. 306
Frampton, Mr. J. 461
Frampton Hall, 312
France, Mr. T. 163
Franco, Mr. J. 110, 125
Frank, Mr. B. 182, 422
..... J. 226
Frankland, Sir T. 229
..... Mr. W. 32
Franklin, Mr. G. 248
Franks, 367
Franks, Mr. 150, 258
Fraser, Mr. J. 396
Frazer, Mr. 3
Frederick, Sir J. 19, 43
..... Mr. F. 100
Freefolk, 39
Freeford, 161
Freelands, 10, 368
Freeman, Mr. 117, 301, 334
..... John, 56, 120, 129, 362
..... S. 83, 93, 438
Freemantle, 38, 444
..... Park, 56
Freer, Rev. Mr. 124
Fremeaux, Mrs. 149
French Hay, 335
Frere, Mr. J. 273
Freshwater House, 25, 26
Frettenham, 264
Freyke, Mr. 66
Friarage, the, 232
Friars, the, 7, 8, 407, 412
Friends, Mr. J. 200, 348
Friston Place, 413
Frith, Mr. 170
.... S. 203
Fritton Hall, 276
Frogmore Hall, 249
Frognal, 6, 9, 367
Frome, account of, 59
Fron, 159
Fronfraith House, 113, 142
Froward, Mr. R. 65
Froxfield Hospital, 81
Froyle Place, 38
Fryston Hall, 182
Fulford, 69
Fulford, Mr. 69
Fulham Palace, 42
Fuller, Rev. Mr. 324
..... Mr. E. 275
..... J. 12, 388, 447
..... J. T. 28, 449
..... R. 409
Fulshaw Hall, 167, 464
Furness Abbey, 209, 390
Furnival, Mr. 151
Fytche, Mr. L. D. 269

G

Gaddesden Place, 145
Gage, Lord, 28, 46, 114, 323, 327
.... Sir T. 270
Gager, Mr. 296
Gainsborough, town of, 214
Gains Hall, 212
Galcot, Rev. Mr. 129
Gale, Mr. 209
.... E. M. 47
.... R. 408
Galway, Lord Visc. 182
..... Lady, 182
Galweg, Mr. S. P. 260, 261, 404
Gambier, Mr. S. 147
Gamble, Rev. Mr. 270
Gardner, Capt. 265
Gardiner, Sir J. W. 205
..... late Sir J. W. S. 362, 414, 426
..... Mr. S. 462
Garendon Park, 174
Garforth, Mr. J. B. 199, 219
..... P. 206
Garland, Mr. L. P. 274
Garlies, Lord, 387

Garner, Mr. 462
Garney, Mr. C. 276, 277
Garnier, Mr. G. 133, 296, 362
Garnons, 120
Garnston Hall, 116
Garrett, Mr. W. 22
Garrick, Mrs. 42, 368
Garston, 408
..... Hall, 27
Garswood Hall, 165, 396,
Garth, Mr. C. 56
..... J. 372
Gascoigne, Sir T. 182, 355
Gaskell, Mr. 207
..... B. 193
..... D. 193
Gasken, Mr. W. 255
Gatcomb Park, 105
Gate Hall, 211
.... House, 324
Gatehouse, Mr. T. 443
Gateshead Park, 233
Gatton Park, 30, 408, 458
Gaudy Hall, 276
Gaussen, Mr. S. R. 178
Gautby, 393
Gawler, Mr. J. 56, 57, 59, 362
Gawthorp Hall, 206, 436
Gayhurst, 149
Geary, Sir W. 327
Gedge, Mr. R. H. 148
Geldestone Hall, 276, 284
Gell, Adm. 100
.... Mr. P. 285, 381
Gent, Mr. G. 272
George, Mr. E. 6, 412
Germany, a cottage, 99
Gerrard, Sir R. 396
..... Sir W. 165, 182
..... Dowager Lady, 165, 396
Gibbard, Mr. J. 196
Gibbon, Mr. W. 281
Gibbons, Sir W. 37, 80
Gibbs, Mr. 143
.... Mrs. 273
Gibson, Mr. 187, 209
..... C. 177, 207
..... Mrs. 204
Gidea Hall, 265
Giddis, 99
Giffard, Mr. 14
Gilbert, Mr. 39, 462
..... T. 170, 381
Gilby, Rev. Mr. 383
.... Mr. W. 344
Gildart, Mr. R. 171
Gilead House, 163
Giles, Mr. D. 248
Gilling Castle, 235
Gillingham Hall, 276
Gilmerton, 189, 227
Gilmour, Sir A. 227
..... Mr. L. 189
Gilpin, Mr. R. 149
Gilthwaite Hall, 198
Gipping Hall, 272
Gipps, late Mr. 3
..... Mrs. 30
Girardot, Mr. J. 203, 204
..... J. C. 458
Girdler, Mr. S. 80
Girdlestone, Mr. Z. 403
Gisborne, Dr. 356
.. .. Rev. T. 292
..... Mr. J. 204
Gisburn Park, 205
Gladswood, 228, 230
Glanbran, 401
Glangwnna, 136
Glanton Pyke, 226
Glanville, Mr. F. 77
Glashnoch Ruins, 188
Glastonbury, Lord, 86
Gledhow, 193
Gledstone, 205
Glegg, Mr. J. 417
..... Lt. Col. 166
Glen, 188
Glenbervie, Lord, 43, 368
Glendon Hall, 155, 196
Glenham Hall, 275
Glensteuart, 186
Glentworth, 239, 398
Gloucester, Duke of, 38, 39, 48, 80, 82
Gloucester Lodge, 51
Gloucester, account of, 289
Glover, Mr.
Glympton Park, 94, 113, 121
Glyn Castle, 320
Glyndowry Park, 131
Glynn, Lady, 153
Gnoll Castle, 89, 320
Godbold, Mr. N. 19
Goddard, Dr. R. 108, 363
..... Mr. A. 108, 361
Godeby, 317
Godfrey, Mr. M. 255
..... W. 146
Godington, 345
Godmanchester, account of, 248
Godolphin, Mr. W. 57
Godolphin, 190
..... Park, 71
Godschall, the Rev. Mr. 409
Godwick Hall, 405
Gogmagog Hills, 257, 259, 310, 350
Golborn Hall, 163
Golden Grove, 101, 283
Golding, Mr. E. 55
..... G. 275
Golightly, Mr. W. 44
Goldsmid, late Mr. A. 31, 368
Goltho Hall, 243
Gooch, Sir T. 275
..... Mr. 19
..... T. S. 390
Goodacre, Mr. J. 150
Goodamore, 72
Goodchild, Mr. J. 233
Goodere, Mr. J. 191
Gooding, Mr. R. 54
Goodrich, Mr. B. 364
Goodricke, late Sir H. 183
Goodwick Hall, 261
Goodwood, 21, 22, 297, 425
Goodyere, late Sir J. D. 332
Goose, Mr. J. 30
Gopsall Hall, 157
Gordon, Rev. Sir A. 268, 321
..... Sir W. J. 244
..... Mr. 187
..... J. 337
..... R. 44
..... R. H. 10
..... The. 261
..... Mrs. 239
Gordon Bank, 226
Gore, Rev. Mr. 45, 463
Gore House, 2
Gorehambury, 149
Gorelands, 125
Goring, Mr. C. 32, 33, 382
..... C. F. 32
Goring Castle, 297
Gorphwysfa, 132, 153
Gorrelstone, Mr. 365
Gosfield Hall, 270, 271
Gosforth Hall, 224
Gossington Hall, 106, 329
Gossip, Mr. W. 453, 456
Gostling, Mr. G. 37, 389
Gott, Sir H. T. 125
Gower, Mr. W. L. 408
Grafton, Duke of, 159, 257, 271, 404

Grafton, Mr. J. M. 265
Grafton Hall, 127, 329
Graham, Sir B. 183
..... Sir J. 185, 188
..... Mr. 185, 186
..... J. 178
..... W. 185
..... Mrs. 3
Graham Hall, 185
Grainger, Mr. T. 30, 387, 463
Grange, the, 6, 50, 63, 193, 198, 222, 232, 233, 306
..... House, 116
..... Park, 48
Grant, Baron, 227
..... Sir Alex. 39
..... Lady of Gen. 38
..... Mr. 256
..... H. 45
..... J. 125
..... W. 296
Grantham, Lord, 183, 194, 222, 232
Grantham, account of, 181
Grantley, Lord, 382
Granville, Rev. Mr. 381
Graves, Lord, 77
..... Adm. R. 63
..... Capt. 69
Gray, the Rev. Dr. 233
.... Mr. E. 142
.... J. 196
Graystock Park and Castle, 211, 391
Grayston Hall, 444
Greame, Mr. J. 237
Great Abbey, the, 125
.... Barr, 462
.... Bedwin, borough of, 85
.... Canford House, 39, 49, 50, 435
.... Gains, 267
.... Grimsby, account of, 242
.... Heydon, 250
.... Manley, 373
.... Tew Park, 94, 121, 299, 360, 426
.... Ness, 407
.... Olanteigh, 344
Greathead, 185
Greathead, Mr. B. 144, 301, 449
Greave, Mr. 460
Greaves, Mr. 193
Greaves, E. 312, 354
Gredington, 416
Green, Sir W. 146
..... Rev. Mr. 377
..... Mr. 332
..... E. 24
..... R. 355
Greenby, Mr. W. 112, 323
Greencroft, 420
Greene, Mr. H. 190
..... T. A. 145
..... Mrs. 262
Greenhaugh, Mr. J. 177
Greenhaugh Castle, 177
Greenhill, Dr. 340
Greenhill Grove, 148
Greenlaw, 187
Greenly, Mr. W. 323
Greenly Lough, 418
Greenstead Hall, 256, 258, 350
Greenway, 75
Greenwell, Mr. J. 372
Greenwell Hall, 372
Greenwich, account of, 4
..... Park, 4
Greenwood, Mr. T. 270, 287
Gregg, Mr. J. 363
Gregory, Mr. G. D. 181
Gregson, Mr. 224
Grenville, Lord, 76, 80, 83, 146
..... Hon. T. 125
Gresford Lodge, 281, 351
Gresley, Sir — 157, 158, 304
..... Rev. Mr. 158
Gressen Hall, 261, 406
Gretford, 318
Greville, Mr. W. F. 444
Grewel Hill, 45
Grey, Lord, 292
.... Mr. B. 168, 191, 381
.... de Ruthyn, Lord, 155
Grey's Court, 94
Grice, Mr. L. 407
Grierson, Sir R. 186
Griffiths, Rev. Mr. J. 384
..... Mr. 132
Grigby, Mr. J. 343
Grimes Hill, 208
Grimsthorpe Castle, 238, 312
Grimstone, Lord, 149, 409
..... Mr. H. 240
..... T. 240
Grimstone House, 228
Grindley, Mr. S. 132, 154
Gripson, 369
Grose, Sir N. 24, 26
Grosvenor, Earl, 80, 134, 153, 281
..... Mr. T. D. 435, 461
Grote, Mr. G. 368
..... J. 93
Grotto, the, 462
Grove, Mr. S. 255
..... T. 53
..... Mrs. 60, 65
Grove, the, 6, 31, 338
..... Hall, 118, 182
..... Hill, 13
..... House, 23, 37
..... Hill House, 4
..... Park, 143, 145, 439
..... Place, 444
Grovesend, 329
Grubb, Mr. E. 19, 45
Gubbins, 178
Guildford, Earl of, 3, 126, 143, 299, 426
Guilsborough, 150
Guinock, 188
Guise, Sir J. 99, 101, 114, 121
Guiting Park, 96, 97, 101
Guitton, Mr. 362
Gunby Hall, 244, 393
Gundry, Mr. 40
Gunning, Sir R. 149
Gunstone, Sir T. 61, 86
Gunthorpe Hall, 262, 403
Gunthwaite Hall, 370, 440
Gunton Hall, 263, 264, 275
Gurdon, Rev. Mr. 365
Gurney, Mr. 258
Guy, Mr. 67
Guy's Cliff House, 301, 449
Gwernalt Lodge, 120, 281
Gwernhiyled, 172
Gwrych, 134, 153
Gwydir, Lord, 13, 132, 367
Gwydir Castle, 132
Gwyn, Mr. 282
..... S. 401
Gwynn, Mr. 54
..... J. F. 446
..... M. T. H. 279
..... T. H. 100
Gwynne, Gen. 248, 250, 464
Gwynnett, Miss, 89

H

Hackett, Mr. A. 160, 450
Hackfall, 194, 349
Hackness, 240
Hackster's End, 143
Hackton Hill, 267
Hackwood Park, 39, 53, 285, 425
Hadden, Col. 154
Haddington, Earl of, 225
Haddo, Mr. 185
Haddon Hall, 202
Hadleigh Hall, 269
Hadspen House, 306
Haffenden, Mr. J. 345
Haggerstone, Sir C. 224
Hagley, 151, 161
..... Park, 125, 129
Hague Hall, 198
Haig, Capt. J. 230
Haigh Hall, 165
Haine, 70
Haining, 189
Haldon Hill, 73
..... House, 72, 73
Hale, Gen. 451
.... Mr. 72
Hale House, 49
Hales, Sir E. 3, 4, 345
..... Sir P. 62
Hales Hall, 170, 381
.... Owen, 124
.... Place, 3, 4
Haleswell Park, 67
Halifax, late Earl of, 11
Halifax, account of, 198
Haling Grove, 27
Halkin Hall, 153
Hall, Sir J. 225
.... Gen. 257, 310
.... Mr. 164, 316
.... J. 224
.... T. 438
.... Mrs. 464
Hall, the, 379, 459
.... Barn, 110
.... Grove, 38
.... House, 11, 325, 382
.... Place, 3, 15, 39, 46, 93
.... Tree, 189
.... Wood, 352
Hall Land Park, 33
Hallam, Mr. W. 197
Halland Park, 324
Hallet, Rev. Mr. 41, 52
..... Mr. J. 3
..... W. 103
Hallews, Mr. B. 192
Hallingbury Place, 364
Hallington Hall, 231, 391
Hallwood, 158, 352
Halnaby Hall, 222
Halnecker Park, 22
Halsey, Mr. 145
Halstead, 10, 199, 375
Halsted, Adm. 425
Halton, Mr. 204
..... W. 380
Halton Castle, 352
..... Hall, 177
..... House, 126
..... Place, 199
Haltrone, 462
Haly Bury, 248, 249
Ham Court, 114
.... House, 44
Hamblethorpe Hall and Park, 199, 219
Hamels, 248, 250
Hamer, Mr. J. 393
Hamerton Hall, 72
Hamilton, Duke of, 186
..... Lord A. 278
..... Gen. J. 186
..... Capt. 24, 46, 401
..... Mr. 125, 185, 186, 188, 227, 342
..... Jas. 186, 225
..... John, 186
Hamilton Palace, 186
Hamlyn, Sir J. 61
Hammerton, Mr J. 199
Hammerwood Lodge, 28
Hammet, Sir B. 6, 463
Hammond, late Col. 47, 414
..... Mr. 251
..... A. 222, 260, 405
..... W. 6
Hamond, Mr. W. P. 310
Hampden, Visc. 126
Hampden House, 126
Hampton Court, 42, 117, 332
Hams Hall, 160, 429, 449, 464
Hamsel House, 91, 288
Hanbury, Rev. Mr. 190
..... Mr. J. 283, 384
..... O. 364
..... W. 116, 118, 173, 322
Hanbury Hall, 114
Hanch Hall, 169
Hand, Mr. G. 151
Handford Hall, 264
Hanford, 40
Hanger Hill, 110
Hanham, Rev. Sir J. 305
Hanham Hall, 87
Hankelow Hall, 417
Hankey, Mrs. 31, 34
Hanmer Hall, 172, 416
Hanmer, Sir T. 172, 416
..... Mr. J. 272
..... W. H. 159
Hannam, Mr. G. 5
Hanning, Mr. J. 65, 68
..... W. 65, 68
Hanover Hall, 327
Hanworth House, 37
..... Park, 44, 263
Happisburgh Hall, 403, 406
Harbord, Hon. W. A. 263, 264, 406
Harborough, Earl of, 197
Harcourt, Earl, 94, 102, 196, 424
..... Gen. 80, 82
Hardcastle, Mr. 444
Harden Hewish, 91, 358, 363
Hardens, 230
Harding, Mr. R. 64
Hardwick, Mr. J. 99
Hardwick, 133, 192, 315, 416
..... House, 271, 437
..... Hall, 373
Hardwicke, Earl of, 248
Hardy, Mr. J. 253
Hare, Mr. T. 251
.... Mrs. 257
Hare Gate, 358
.... Hall, 265
.... Lodge, 265
Harence, Mr. B. 6, 367
Haresfoot, 143, 464
Harewood, account of, 193, 453
..... House, 453, 461
Harewood, Lord, 193, 453
Harford, Sir C. 174
..... Mr. E. 335
Hargham Hall, 257
Hargrave, Mr. 459
..... W. 226
Hargreaves, Mr. A. 206
Harleyford, 83, 93, 438

Harland, Mr. C. H. 235
Harley, Mrs. 118
Harman, Mr. 2, 255
Harmestone, 90
Harpenden Lodge, 154
Harper, Sir H. 5
..... Mr. J. 196
Harperley Hall, 221, 231, 372
Harpers, 207
Harpsden Court, 438
Harpton Court, 112
Harpur, Sir H. 303, 411, 427
Harraton Hall, 223
Harrington, Earl of, 174, 175, 427
..... Sir J. 284
Harringworth Park, 212, 319, 424
Harris, Mr. 70, 71
..... C. 70
..... T. 110, 130
Harrison, Mr. 453
..... C. 271, 413, 444
..... Jno. 3, 8, 239, 370, 398
..... J. H. 266
..... T. 159
Harrow Cottage, 39
Harrowby, Lord, 161
Harrowgate, bathing place, 194
Hartford Hall, 375, 421
Hartingford Bury, 249
Hartlebury Park, 290, 385, 392
Hartley, Mr. 220, 375
..... H. 337
Hartley Castle, 208, 374
..... Court, 284
Hartopp, Sir E. C 156, 171, 286, 292, 303, 330
Hartrow House, 67
Hartsborne Manor Place, 142, 145
Hartwell, 126
..... House, 129
Harvey, Sir R. B. 80, 110, 125
..... Rev. Mr. 15
..... Adm 412
..... Mr. E. 258
..... J. 182, 263, 344
..... T. 221
Harwich, account of, 274
Harwood, Mr. Jno. 39
..... W. T. 261
Hase, Mr. E. 262
Hasels, 179
Hasker, Mr. T. 285
Haslar Royal Hospital, 47
Haslewood Hall, 182, 228, 355
Hasley Court, 438
Hassop, 202
Hastings, Maj. Gen. Sir C. 302
..... Mr. W. 96, 104
Hastings, account of, 15
Hatch, Mr. Jas. 255
..... Mrs. 258
Hatch Court, 68
Hatchford, 19, 45
Hatchland, 34
Hatchwoods, 45
Hatfield, Mr. J. 216
Hatfield Chace, 369
..... Hall, 193
..... House, 178, 365
..... Priory, 266
Hathedly, Mr. W. H. 61
Hatley House, 367
Hatrill, Mr. H. 358
Hatsell, Mr. J. 28, 408
Hatt, 434
Hatton, 123
Hatton, Mr. F. 7, 9, 344
..... T. 310
Hatton Hall, 38
Havard, Mr. A. 146, 439
Havelock, Mr. W. 2
Haverfield, Mr. T. 361
Haverholm Priory, 244
Havering Bower, 265
Havers, Mr. T. 267
Haughleigh Park, 343, 404
..... Place, 343, 404
Haughton Hall, 123
Havod, 112, 142
Hawarden, late Lord, 82, 305
Hawarden Castle, 153
..... Ease, 153
Hawes, Mr. R. 448
Hawke, Lord, 228
..... Mr. M. B. 228
Hawker, Mr. J. 288, 359
..... Miss, 428
Hawkesbury, Lord, 19, 31, 368, 412
Hawkins, Sir C. 76
..... Lady, 87
..... Rev. Mr. 154
..... late Mr. 326
..... Mrs. 3
Hawkley, 165, 396
Hawkstone, 172, 450
Hawley, Sir H. 6, 407
..... Major, 39
Hawley Hall, 219, 355
..... House, 39
Hawne Place, 154
Haworth, 198
Hawthorn Hall, 167, 464
Hay, Mr. 228, 230
.... J. 188, 225, 226, 401
.... W. R. 371
Hay Castle, 322
.... Hill, 102
Haydock Hall, 165
Hayes, 10
Hayle Copper House, 71
Hayley, the late Mr. W. 36
Hayman, Mr. 7
Haynes, Mr. 31, 409
..... J. 285
Hayton Castle, 347
Hayward, Mr. C. 289
..... Mrs. 291
Hazel Grove, 287
Head, Sir James, 2
.... Miss, 273
Headford, Marq. of, 462
Headington House, 111, 338
Headley Hill, 31
Headley, late Lord, 183
Healaugh Manor, 228
Healy Hall, 207
Heanton, 69, 434
..... Court, 64
Heath, Mr. P. 422
..... W. 256
Heathcote, Sir G. 423, 433
..... Sir J. E. 82, 191
..... Sir W. 48
..... Mr. B. 304
..... C. 138
..... J. 310
..... J. E. 56, 82, 359
..... M. 179, 249
..... S. 82, 360
Heatherston Park, 61
Heathfield, Lord, 54, 73, 75, 378
..... Mr. T. 378
Heathfield Lodge, 89
..... Park, 17, 325, 388
Heatley, Mr. 177
..... R. 265
Heaton Hall, 162, 167, 205, 206, 234

Heaton, Mr. J. 265, 319
Heauthwaite Hall, 347
Heber, Mr. B. 450
..... R. 205
Hebburn House, 233
Heckfield Place, 284
Hedenham Park, 276, 277
Hedingham Castle, 272
Hedley, Mr. M. 231
Hedsor Lodge, 80
Heirs House, 206
Hellesden New Hall, 407
Hellifield Peel, 199
Hellyar, Mr. W. 304
Helstone, account of, 71
Hembury Fort House, 63
Hemming, Mr. S. 101, 108
Hempstead House, 289
Henbury, 87
..... Hall, 357
Hendon Place, 147
Heneage, Mr. G. 243
..... J. W. 87, 108, 363
Hengrave, 271
Hengwrt Hall, 139
Henham Park, 275, 277
Henley Hall, 401
Henley, Mr. 54
..... H. H. 251
Henlys, 109
Henner House, 117
Henniker, Lord, 255, 259, 265, 349, 364
Henshaw, Mrs. 158, 304
Hensol, 281
Henwick House, 155
Henwood, 322
Hepburn, Mr. G. B. 225
..... R. 189
Heppington, 345
Herbert, Mr. 209
..... Mrs. 129
Hereford, Lord Visc. 120, 139, 282, 351, 462, 464
..... Mr. J. 119
Hereford, account of, 119, 384
Hermitage, the, 2, 164
Hermit's Hole, account of, 26
Herne, Sir W. 80
Heron, Sir T. 373
..... Mr. 188
..... G. 352
..... P. 188
Herrick, Mr. W. 174
Herringfleet Hall, 276
Herringsotne, 51
Herrington, Mr. J. 231
Herstmonceux Park, 324, 447, 448
Hertford, Marquis of, 127, 278, 291, 385
Hesketh, Sir T. 166
..... Mr. B.F. 165,166
..... R. 134, 153, 208, 376
Hessle Wood, 395, 454
Hestleton Lodge, 461
Hethel, 258
Hetherstone Park, 86
Hetton Hall, 233
Heveningham Hall, 275
Heveringland Hall, 263
Hewel Grange, 127
Hewgil, Gen. 222
Hewit, Mr. J. 215
..... W. 369
Hewletts, 98, 113
Hexham Abbey, 419, 420
Heydon Hall, 262, 264
Heyman, Mr. H. 44
Heytesbury, borough of, 59
Heythorpe, 94, 121, 299, 360
Heywood, Mr. B. 355
Heywood Hall, 397
..... House, 305
Hibbert, Mr. R. 357
..... T. 125
Hick, Mr. E. 414
Hicks, 80
Hicks, Sir W. 103, 289
..... Capt. 129
..... Mr. 25, 26, 70
..... F. 232, 236
Hidefield, 116
Higgins, Rev. Mr. S. 317
..... Mr. G. 182
..... R. 290, 386
High Barns, 233
.... Cliff, 50, 414
.... Cocken, 233
.... Down, 195
.... Down House, 339
.... Elms, 461
.... Field, 175
.... Grove, 102, 114
.... House, 125, 275, 438
.... Lowlin, 224
Higham, 3
..... Hill, 255
Highclere House, 428
Highden, 32
Higher Efford, 72
..... Enbury, 305
..... Nutwell, 378
Highfield, 91
Highlands, 265
Highnam Park, 99, 101, 114, 121
High Tor Rocks, 73
Hilderston Hall, 316
Hildyard, Sir R. D'Arcy, 184, 245, 375, 421
Hilcot Hall, 317
Hill, late Sir R. 160, 172, 450
.... late Serj. 155
.... Mr. 187, 462
.... J. 261, 406
.... R. 144
.... W. 157, 166
Hill, the, 192, 330
.... Hall, 256, 258
.... House, 100, 105, 106, 117, 288, 359, 384
.... Park, 10, 14, 408
.... Place, 34
Hillier, Mr. F. 19, 34
Hillington, 252
..... Park, 402
Hillman, Mr. H. 91
Hills, Mr. P. 310
Hills Place, 32
Hilton, 402
Hilton, Mr. J. 205, 436
Himley Hall, 334
Hinchinbrook, 179, 248, 309
Hinchcliffe, Rev. E. 415
Hinckley, account of, 156
Hinde, Mr. L. 349
Hintlesham Hall, 266
Hinton House, 50, 414
..... St. George, 54, 65, 68, 287, 328
Hints, 160
Hippesley, Sir J. C. 55, 85, 287, 328
Hipping Hall, 199
Hirdefraig, 132, 154
Hirsel, 226
Hirst, 215
Hirst, Mr. J. 265
Hitchin Priory, 195
Hoare, Sir H. C. 58
..... Sir R. 60, 65, 66
..... Mr. H. 30
..... R. C. 305
Hobart, Hon. H. 258
Hobhouse, Mr. 65

Hobhouse, B. 57, 306
Hoblan Hall, 275
Hob's Hole, 145
Hobson, Mr. D. 50
Hoddam Castle, 185
Hoddington, 45
Hodges, Mr. 337
..... T. 107
Hodgson, Gen. 82
..... Rev. H. 460
..... Rev. S. 155
..... Mr. 424, 437
..... B. 175
..... E. L. 182
..... T. 235
..... W. 222, 231
Hodnet Hall, 450
Hogg, Mr. G. 251, 366
Hoghton, Sir H. P. 165, 166, 176, 436
..... Lady, 176, 436
..... Mr. 165
Holbeach, account of, 241
Holbech, Mr. W. 426
Holbrook, 343
..... Hall, 272, 458
Holby Hill, 2
Holden, Mr. R. 203, 204, 436, 458
..... Mrs. 265
Holdenby House, 149
Holder, Mr. J. 39
Holdsworth, Mr. A. 369
Holker Hall, 209
Holkam House and Park, 252, 261
Holland, Lord, 37, 107, 110, 337
..... late Lord, 5, 411
..... Sir Nat. 38, 95
..... Mr. J. 204
Holland House, 37, 110
Holley, Mr. G. H. 406
Holliday, Mr. J. 66, 446
..... Mrs. 381
Hollingbourne Hill, 7
Hollingclose Hall, 194, 349
Hollingsworth, Mr. J. 248
Hollist, Mr. 15
Holloway, 439
..... House, 146, 149, 365
Hollowell, 150
Hollydale House, 10, 367
Holly Hill, 28
Holm, 119, 187
..... Hill, 211, 347
Holmbush, 30
Holm Pierrepont, 192
Holmby House, 156
Holme, 461
Holmes, Lord, 25
..... Rev. Mr. 276
..... Mr. T. 127, 211, 291
Holne Park, 72
Holt, Mr. 396
..... Mrs. 310, 350
Holt, 362
..... Castle, 137
..... Forest, 38
..... Hall, 262, 403
Holton Lodge, 243
..... House and Park, 111, 113, 338
Holwood, 14, 367
..... Hill, 10
Holyoke, Mr. F. 123
Holyrood House, 225
Home, Earl of, 226
..... Sir —, 224
..... Col. 25
..... Dr. Jas. 228, 230
..... Mr. Jas. 228, 230
Honeybone, Mr. R. 174
Honey End, 424
Honeywood, the late Sir J. 7, 345
Honingham Hall, 406
Hoo, the, 195
Hook Place, 387
Hookbreed Grove, 31
Hookwood Place, 408
Hooper, Mr. 115
..... E. 46, 49
..... T. 282, 384
Hope, 353
Hope, Sir A. 225
Hope End, 119
Hopekirk, Mr. 186
Hopetoun, Earl of, 185, 227
Hopkins, Mr. B. 84
..... R. 126, 143
Hopper, Mr. N. 231
..... T. H. 221
..... W. C. 233
Hopton, Mr. R. C. 385
Hopton Hall, 285, 381
Hopwell Hall, 304
Hopwood, Mr. E. G. 206
Hopwood Hall, 206
Horkesley Park, 273
Horlock, Mr. J. W. 91
Hornby, Rev. Mr. G. 165
Hornby Castle, 183, 208, 222, 376
..... Grange, 222
Horne, Mr. E. 38
Horner, Mr. T. 58
Hornsea, account of, 245
Horrocks, Mr. 166, 176
Horse Heath, 256
Horsfall, Mr. C. 167, 464
..... Mrs. 440
Horsham, account of, 387
Horsley House, 307
Horstead Hall, 263, 264
..... Place, 28, 327
Horton, Mr. E. 158, 303, 417
Horton House, 149
..... Park, 31
Hosforth Hall, 195
Hoskins, Sir H. 112
..... Mr. E. 336
..... T. 282
Hoste, Mr. W. 252
Hotham, 236
..... Park, 87
Hotham, late Sir C. 237, 240
..... late Sir R. 36
Hothfield Place, 7, 345
Houblon, Mr. J. 364
Houghton, Miss, 371
Houghton, 218, 236
..... Hall, 233, 252, 402
..... Hill, account of, 20
..... Lodge, 53
..... Park, 154
Hounds Hill, 127
Hounslow, account of, 86
Houston, Mr. 225
Howard, Lady, 80
..... Mr. B. 271
..... C. 251, 402
..... H. 105, 329, 348
..... R. 31
..... Mrs. 149
Howe, Lord Visc. 57, 59
Howell, Mr. 288, 352
..... J. 149
Howlet, Mr. And. 462
Howlets, 3, 6
Howlish Hall, 220
Howman, Rev. Mr. H. 406
Hoxne Hall, 267, 272
Hubbard, Rev. Mr. 125
Hubbart, Miss, 81

Huddersfield, account of, 348
Huddleston, Mr. 391
..... J. 211, 259
Huddlestone Hall, 182
Hudscot, 67
Hudson, Sir C. 174, 317
..... Mr. 30, 390
..... H. 237
..... R. 95
..... T. 95
..... Mrs 31
Huggenton, Mr. T. 231
Hughes, Lady, 255
..... Rev. E. 133, 134, 153
..... Mr. 90
..... J. 258
..... R. 134, 153
..... W. 101, 108
..... Mrs. 120
Hulbert, Mr. R. 83
Hull, account of, 239
Hull, Mr J. W. 269
Hull Bank, 237, 239
Hulse, Sir E 49
Hulton, Mr. W. 176, 396
Hulton Hall, 176, 396
Humble, Mr. 464
Hume, Sir A. 248
Humffreys, Mr. J. 137
Humphrey, Mr. 13
Humphreys, Mr. M. 87
..... S. 280
Humphries, Mr. 131
Hungerford, late Mr. J. P. 156, 174
Hungerford, account of, 84
..... Park, 81
Hungerton Lodge, 181
Hunlocke, Sir W. 192, 285
Hunloke, Sir H. 205, 464
Hunstanton Hall, 251, 366
Hunt, Mr. 414
.... C. H. 127
.... G. 434
.... J. 306
.... S. O. 127
Hunter, Rev. Mr. 173
..... Mr. 178, 187
..... T. O. 238, 254, 431, 433
..... W. H. 458
Huntercombe, 80
Huntingdon, Earl of, 393
Huntingdon, account of, 254, 399
Huntingfield, Lord, 275
Huntley, Rev. R. 288
Huntley Hall, 170
Huntroyd Hall, 436
Hurcot House, 307
Hurley Place, 83, 93
Hursley Lodge, 48
Hurst, Mr. R. 32
Hurst Park, 56
Hurstborn Park, 39, 428
Hurt, Mr. F. 203, 381
Huskisson, Mr. W. 30, 297
Hussey, Mr. E. 10
..... P. 171, 410
Hutchinson, Mr. W. 212
Hutton, Rev. J. 233
..... Mr. R. 222
..... W. 214
Hutton Hall, 178, 211
..... Lodge, 234
..... Park, 211
..... St. John, 391
Hyde, 265
.... Mr. 216
.... J. 261
Hyde Hall, 256
.... Lodge, 125
Hyett, Mr. B. 104, 288, 359
Hylands, 265
Hylton Castle, 233
Hyndford, Countess of, 225

I, J.

Jackson, Mr. 63, 69, 114
..... H. 13
..... J. 38, 438
Jacob, Mr. J. 108
James, Col. W. 407
..... Mr. 38, 87
..... C. 87
..... late Lady, 3
Jardine, Sir W. 185
..... Mr. A. 230
Jardine Hall, 185
Jarret, Mr. 38, 444
Ibbetson, Sir H C. 195
..... Mr. 247
..... C. 223, 233
..... S. 265
Ickworth Lodge, 257, 271, 342, 376
Ickleford House, 195, 339
Idlicot, 121
Jeanfield, 227
Jebb, Mr. 355
Jedburgh, account of, 230
Jefferies, Mr. J 415, 464
Jeffrys, Mr. T. 287, 288
Jekyll, Mr. J. 305
Jenkinson, Hon. C. 28, 327, 388, 463
Jennens, late Mr. W. 270, 272
Jenney, Mr. E. 452
Jennings, Mr. C. 48
..... D. 11
..... E 118
..... W. 178
..... Mrs. 325
Jennings Bury, 248
Jenny, Mr. 275
Jerningham, Sir W. 123, 407
Jersey, Earl of, 37, 340, 430
Jervis, Mr. J. 158, 161, 335
..... W. 161, 335
Jervoise, Sir J. C. 122, 255
..... Mr. G H. P. 143
..... G. P. 285, 425
..... I. C. 255, 330
Ilchester, Earl of, 40, 55, 58, 60, 66, 360, 372
Ilchester, town of, 65
Ilderton, Mr. S. 226
Ilderton, 226
Ileden, 3
Ilfracomb, account of, 63
Ilminster, town of, 65
Impey, Sir E. 29, 387
Ince, Mr. T. 152, 173
Ince Hall, 166, 396
Inch, 189, 227
Inchiquin, Earl of, 80
Ingestry Hall, 161
Ingleby, Sir J. 194, 349, 454
..... Mr. C. 199
..... J. 199
..... T. 199
Inglis, Sir H. 149, 159
Ingmire Hall, 208, 217
Ingress, 2
Intwood Hall, 258
Jodrell, Mr. F. 357
..... H. 403
..... R. P. 111, 203, 406
..... Mrs. 262
Johnes, Col. 112, 142
..... Mr. J. 109
Johnson, Mr. 1, 3, 186

Johnson, C. 89
..... F. 223
..... G. 42
..... T. 57
..... W. 214, 215, 249
Johnson Hall, 317
Johnston, Sir W. 80
..... Mr. 185, 186
Johnstonburn, 227
Johnstone, Sir R. N. B. 240
Jolliffe, Mr. H. 347, 457
..... T. 85, 287
Jones, Lady, 10, 287, 328
.... Capt. 89
.... Mr. 71, 89, 115, 250, 281
.... A. 82
.... H. 329
.... J. 100
.... R. 102, 132
.... T. 131
.... T. P. 132, 153
.... W. 99, 101, 282
.... Mrs. 111, 338
Jourdans House, 68
Joyce, Mr. C. 196
Ireland, Mr. 87
Iremonger, Mr. Jos. 40, 53, 362
Irkleton, 189
Irnham Park, 312
Irvine, Lady, 193
..... Mr. 185, 186, 187
..... A. 185
Irwin, Visc. 355, 380, 392
.... Lady, 32, 34
.... Mr. 38, 249
.... A. 249
Iscoed, 172
Isham, Sir J. 173
Isted, Mr. S. 430
Itton Court, 331
Judd's Folly, 3
Ives, Mr. C. 159, 263
.... J. 263
Ivington Park, 118
Juniper Hill, 31
..... House, 414
Ivy House, 87
Ixworth Priory, 404

K.

Kaimes, 226
Kaimes, Lord, 226
Kaye, Mr. J. L. 198, 380
.... J. 205
Kayes, the Mrs. 193
Keane, Mr. H. P. 46
Keddleston Park, 175
..... Hall, 202
Kedington, Rev. Mr. 343
Keele Hall, 441
Keith, Lord, 411, 463
Kekewich, Mr. S. 72, 73
Kelham Hall, 181, 215, 314
Kellet, Col. 315
Kelleton House, 86
Kelling Hall, 365
Kelston House, 87
Kelvedon Hall, 258
Kemmany Hall, 186
Kemnel Farm, 9
Kemp, Mr. N. 30, 414
..... T. 29
..... T. R. 324, 447, 448
Kempenfelt, Mr. G. A. 83, 93
Kempshot Park, 47, 53
Kemys, Mr. G. 384
Kenbury, 73
Kendal, account of, 177
Kendall, Mr. E. 100
Kendall Castle, ruins of, 200
Kendall's Hall, 146
Kendrick, Rev. Mr. 408
Kenilworth Castle, 144, 449
Kenmuir, 186
Kennaway, Sir J. 41
Kennedy, Mr. 185
Kennet Hall, 82
Kenryck, Mr. 131
Kensington, Lord, 90, 102
Kensington Gardens, 110
..... Palace, 37
Kent, Sir C. 343
Kentchurch Park, 383
Kenton Park, 42, 368
Kentwell Hall, 270
Kenyon, Lord, 416
..... Mr. G. 134
Ker, Col 224
Kermincham Hall, 417
Kerr, Mr. W. H. 226
Kerrick, Mr. T. 276, 284
Kerries, 71
Kerrison, Mr. R. 277, 403, 406
Kenrochtree, 188
Keswick, account of, 347
Keswick Hall, 258
Kett, Mr. T. 259, 277
Kettering, account of, 309
Ketteringham Hall, 258
Kettlethorpe, 193, 243
Keveton Park, 215
Kew Bridge, 37
.... Gardens, 44
.... Palace, 37, 44
Key, Mr. J. 456
Keysall, Mr. J. 332
Kidbrook, 28, 449
Kidderminster, account of, 125, 127, 334
Kilgreen, 80
Kilhead, 186
Killingbeck Hall, 355
Kilmory, Lord Visc. 417
Kilpatrick, Mr. 187
Kilverstone Hall, 257, 404
Kimberley Hall, 258, 422
Kimbolton Castle, 309
Kinderton Hall, 163
King, Lord, 19, 41, 45, 62
.... Sir J. D. 111, 280
.... Rev. Mr. 306
.... Mr. E. 89
.... J. 323, 437
.... N. 239
.... Miss, 3
King John's Barn, 3
King's House, 38
..... Park, the, 227
Kingscote, Col. 106, 288, 289
Kingsgate, 5, 411
..... House, 345
Kingsman, Mr. 143, 145, 463, 464
Kingston, late Duke of, 57
Kingston House, 40
..... Hall, 49, 435
Kingsweston, 87, 331
Kingswood, 37
Kinlet Hall, 321
Kinmell Hall, 134, 153
Kinnersley, Mr. 124, 316
..... C. 192
Kinnersley Castle, 322
Kipling Hall, 421
Kipling, Mr. J. 430
Kippax Park, 380, 392
Kippington, 10, 367
Kirby, Mr. R. 159
Kirby Hall, 277, 284, 454
Kirkby, 209
..... Mallory, 462

Kirkby, Stephen, account of, 208, 375
Kirkham, Mr. J. 297
Kirkharle, 230
Kirkland, 230
..... Hall, 177
Kirklees Hall, 348, 354, 437
Kirkley, 230
Kirkman, Mr. N. 170
Kirkpatrick, Col. 10, 367
Kirkwall, Lord, 135, 386
Kirtlington Hall, 113
..... Park, 339, 426, 430
Kitley, 73
Kitteiy Court, 75
Kitnorks, 46
Kitt's Cot House, 7, 327
Knapton, 235
Knaresborough, account of, 382
Knatchbull, Sir E. 7
..... Mr. C. 287
Knebworth, 195
..... Place, 179, 249
..... Lodge, 249
Kneesworth House, 248
Knep Castle, 32
Knight, Mr. H. G. 216
..... R. 122
..... R. P. 116, 138, 308, 400
..... S. 250
..... T. 401
Knightley, Rev. Sir J. 159, 300
..... Mr. 155, 168, 449
Knighton House, 23
..... Lodge, 156
Knight's Hill, 13, 27
Knipe, Mr. E. 31
Knopwood, Rev. Mr. 404
Knowle, 10, 64, 87, 331, 367, 408
..... Park, 328
Knowles, Lady, 55, 82
Knowleys, Mr. 30
Knowsley Park, 163, 396
Knuston Hall, 196
Knutsford, account of, 162
Kynaston, Mr. T. 266, 320
Kynnersley, Mr. C. 169
Kynsham Court, 118

L.

Lackham, 83, 360
..... House, 87
Lacy, the family of, 67
Lacy, Mr. R. W. 414
Ladbroke, Mr. R. 31
Lainston House, 452
Lamb, Mr. T. P. 11, 412
Lamb Abbey, 6
Lambe, Mr. L. 116, 322
Lambert, Sir H. 252
..... Mr. 10
Lambton Hall, 223
Lambton, Mr. R. J. 223
Lancaster, account of, 177, 455
Lancaster, Mr. 163
Lanch, 446
Landford House, 295, 298
Lane, Mr. 83, 438
Langcliffe Hall, 199
Langdale, Mr. P. 128, 218, 236
Langdon Hills, 350
Langford Court, 336
..... Hall, 320
..... House, 214
Langham, Sir W. 150
Langham Hall, 271
Langley, Mr. R. 235
Langley, 303, 349, 427
..... Bury, 143, 145
..... Hall, 284, 428
..... Park, 13, 80, 110 125, 284, 367
Langleys, 349
Langold, 216
Langston, Sir S. 143
Langton, Mr. G. 242
..... J. 149
..... W. G. 87
Langton Hall, 174, 242
..... Lodge, 420
Lansdown, Marquis of, 83, 87, 359, 363, 438
Lanton, 226, 227
Larkin, Mr. J. 7
Lascelles, Hon. E. 182
Lasenby Hall, 222
Latham, Dr. 163
Latham House, 166
Lathbury, 149
Latimers, 145, 438
Lauder Castle, 228, 230
Lauderdale, Earl of, 225, 228, 230
Lavender, Mr. W. 162
Launceston, account of, 70
Laund Abbey, 433
Laurence, Miss, 194
Law, Mr. E. 327, 453
.... J. 80
Lawkland Hall, 199
Lawley, Sir R. 160, 174, 286, 302
..... Dowager Lady, 170, 286
Lawrell, Mr. J. 34
Lawrence, Mr. S. 102
..... Mrs. 420
..... Miss, 349
Lawrence, St. 3
Lawrenny House, 93
Lawson, Sir J. 183
..... Sir W. 211, 346, 347
..... Mr. F. 99
Lawton, account of, 415
..... Hall, 162, 410, 415
Lawton, Mr. J. 162, 410, 415
Laxton Hall, 213, 319
Laycock Abbey, 83, 360
Le Despencer, Lord, 327
Le Grys, Mrs. 275
Lea, Mr. D. 135
Leake, Mr 459
Lear, Mr. 73
Leases Hall, 183
Leasowes, the, 125, 342
Leathes, Mr. 200
Leaton, Mr. A. 221
Leaven Grove, 236
Leawood, 70
Lechmere, Capt. 126
..... Mr. E. 290
Leckhampton Court, 119, 289
Ledbury, account of, 386
Ledstone Hall and Park, 182, 380, 393
Ledwell, Mr. 113
Lee, Mr. 115
.... L. 127
.... M. 378
.... R. 247
.... R. A. 251
.... W. 182
Lee, 70
.... Hall, 222
.... House, 6, 444
.... Place, 3, 6
Leeds, Duke of, 71, 183, 215, 222

Leeds, Mr. 228
.... E. 341
Leeds Abbey, 7
.... Castle, 7
Leek, town of, 168
Leeke, Mr. R. 171, 317, 417
Lees, 226
.... Court, 9, 326
.... Hall, 354
Leeves, Mr. W. M. 36
Lefevre, Mr. C. S. 284
Legard, late Sir J. 240, 307
..... Lady, 240
Legge, Mr. H. 286, 292, 330
Legh, Mr. J. 203
.... P. 162
.... T. 165, 203
Leicester, Sir J. F. 162, 164, 353
..... Mr. 38
..... C. 163
..... H. 158
..... H. A. 152
Leigh, Rev. T. 301
.... Mr. 96, 104
.... E. 417
.... G. 162
.... J. 371
.... Mrs. 175, 367
Leigh Court, 117
Leighton, Sir R. 130, 137
..... Sir W. 463
Leith Hill, account of, 31
.... Place, 409
.... Tower, 409
Lemon, Sir W. 70
Lennard, Sir T. 268, 269
Lennel House, 226
Lenox, General, 21
Lenscdlove, 225
Lennox, late Lord G. 425
Lenthall, Mr. J. 98, 379
Leominster, account of, 118, 321
Leslie, Lord, 31, 409
Lessudden, 230
Letham, 225
Lethbridge, Sir J. 446
Letton Court, 120
.... Hall, 261
Lettsom, Dr. 13
Leven Hall, 209
Leventhorpe, 355
Lever Hall, 207
Lever, Lady, 206
Leverton, Mr. 27
Levett, Mr. 158, 292, 303
Lewes, account of, 28
Lewston House, 306
Lewin, Mr. T. 46
Lewis, Rev. Mr. 99, 283
..... Mr. 178
..... C. 331
..... G. 100
..... H. G. 144
..... J. L. 72
..... P. 112
..... T. F. 112
..... W. 282, 295
Lexham Hall, 261, 405
Ley House, 64
Ley, Mr. G. 64
.... J. 73
.... T. 381
Leyboume Grange, 407
Leycester, Mr. G. 164
Leynton Hall, 317
Lichfield, Bishop of, 152, 317
Lichfield, account of, 151, 161, 292, 303
Liddell, Sir T. 223, 226, 372, 420
Lidlington Park, 155
Liebenrood, Mr. 81, 424
Lienbrood, Mr. 424
Lilburn Tower, 226
Lilford Hall, 212
Lilford, Lord, 201, 212
Lillesden, 325
Limbrey, Mr J. 45
Lime Grove, 132, 153
Lincoln, Bishop of, 179
Lincoln, account of, 242
Lindley, Mr. T. 315
Lindsay, Rev. Mr. 241
Linley, 441
..... Hall, 150, 462
Linskill, Mr. W. 234
Linstead Lodge, 2
Linton, account of, 13
Linton, Mr. J. 241, 244
Linton Place, 12
Lisburne, Earl of, 73, 113, 142
Lisle, Mr. 48, 50, 224
.... A. 124
Lister, Mr. A. 199
.... M. B. 242
.... R. 130, 137
.... T. 169
Liswis Hall, 151, 161
Little, Mr. W. 144
Little Abbey, the, 125
Little Doward, 99
.... Fenton, 191
.... Harle Tower, 230
.... Morton Hall, 462
.... Offley, 339
Littlecot, 81, 84
Littleham, 445
Littleton, Sir E. 410
..... Mr. P. 127, 291
Livermere Hall, 271
Liverpool, Earl of, 13, 27, 367
Llanarch, 115
Llandaff, Bishop of, 200
Llandaff Court, 88
Llandysilio Hall, 131
Llanelweth Hall, 279
Llanerch, 315
Llanfoist, 384
Llangattock Place, 100
Llangoed Castle, 120, 281
Llanover House, 99, 384
Llanrhaiadr Hall, 135
Llantrithyd Park, 89, 281
Llanvaughan, 279
Llanwarren, 88
Llechweddgarth, 136
Llewenny Hall, 135, 386
Lloyd, Sir E. 135, 137, 386
.... late Lady, 86
.... Col. G 111, 338
.... Rev. Dr. 159
.... Mr. 88, 131, 134, 153, 412
.... E. 131
.... F. 197
.... G. 302
.... J. 279
.... J. M. 297
.... O. 109
.... R. 262, 405, 407
.... R S. 266, 390
.... Th. 136, 171, 443
.... Mrs. 132, 154
Lloyd House, 334
Llwghor Castle, 92
Llwyd, Mr. R. 101
Llwydiarth Park, 139
Llwyn, 137
Llwyn Egrin, 134
Llwynbarried, 112
Llwysin, 139
Lock, Mr. W. 31
Lockerby House, 158
Lockeridge House, 82
Lockhart, Mr. J. 295
Lockleys, 179
Lockwood, Mr. R. 319

Lockwood, Rev. Mr. 258
Lodge, the, 116, 332, 378
Loft, Col. 239, 398
Lomax, Mr. R. G. 205, 436
..... E. S. 409
Lombe, Sir J. 258, 422
Londesborough, 218, 236
London, Bishop of, 42
Lonesome Lodge, 409
Long, the late Sir J. T. 39, 284, 358, 363
.... Rt. Hon. C. 10
.... Mr 265, 464
... C. 275
.... E. 81, 425
.... R. 305
.... Wal. 82, 85
.... W. 57
.... Mrs. 267
Longe, Mr. F. 263, 264
Longfaugh, 227
Longford Hall, 317, 417
..... Castle, 40, 49, 53, 295
Longholm Castle, 189
Longleat, 58, 66, 295, 304, 305
Longnor, 123
Longston Hall, 202, 357
Longton Hall, 191
Longtown, account of, 188
Longworth, 119
Lonsdale, Earl of, 178, 197, 208, 212, 374
..... Mr. C. 444
Loraine, Sir W. 230, 391
Losely, 19, 20
Lothian, Marquis of, 189, 227
Loton Hall, 130, 137
Lott, Mr. H. B. 41, 62
Loudham Hall, 275, 278
Loudon, Mr. 187
Loveday, Dr. 299
Loveden, Mr. E. L. 103
Lovelace, Col. 257, 273
Lovell, Mr. P. 107, 358, 363
Loughton Hall, 255
Louis the XVIII, 126
Lousada, Mr. E. B. 52
Louth, account of, 244, 397
Low Barns, 233
.... Lowlin, 224
Lowe, Mr. 419
Lower Efford, 72
..... Henbury, 305
Lower Sychtin, 134, 153
Lowndes, Mr. W. 126
..... Miss, 80
Lowood, 345
Lowther, Lord, 48, 423
..... Mr. J. 355
Lowther Hall, 178
Loxley Hall, 169, 316
Luard, Mr. P. 143, 320
Lubbock, Mr. J. 264, 461
Lucan, Lady, 175
Lucas, Lady, 154
..... late Mr. 378
..... C. 344
..... J. 179
..... S. 66
..... W. 150
Luccombe-chine, 26
Luckram, 91
Lucock, Mr. J. 347
Ludford Park, 138, 332, 400
Ludgershall Castle, 362
Ludlow, Lord, 212
..... Dr. 305
Ludlow, account of, 138, 332
Lullingstone Place, 367
..... Park, 6
Lulworth Castle, 51
Lumley, Mr. F. 216, 398
Lumley Park, 223
Lupset Hall, 193, 380, 437
Lupton, 75
Lushington, late Sir S. 31, 368
..... Mr. W. 6, 9, 368
Luther, Mrs. 37
Luton Park, 154
Lutterworth, account of, 308
Luttrell, Mr. J. F. 62, 378, 446
Luxborough House, 255, 258
Lydiard House, 363
.... Park, 108, 363
Lydney Park, 102
Lyell, Mr. C. 298
Lyme Castle, 412
..... Hall, 203
Lyme Regis, bathing place, 52
Lymore Lodge, 130, 138
Lynch, Mr. 6, 463
Lyndford Hall, 260, 261
Lyndridge, 73
Lynn, account of, 251, 405
Lyons, Mr. N. J. 354
..... Hon. Mrs. 233, 374
Lypiat Park, 104
Lyson House, 331
Lysons, Rev. D. 289
Lyster, Mr. R. 133
Lyston Hall, 270
Lytham Hall, 165
Lyttleton, Lord, 125, 129
..... late Mr. R. W. 249
Lytton, Mr. R. W. 195

M.

Maberly, Mr. J. 367
Mabus, 279
M'Adam, Mr. 2, 187
M'Bean, late Major, 88, 283
M'Culloch, Mr. 188
..... J. 188
M'Dougal, Sir H. H. 228
M'Ghie, Mr. J. 187
M'Kenzie, Mr. C. 230
M'Neall, Mr. 185
M'Quin, Mr. J. 185
Macclesfield, account of, 175
Macclesfield, Earl of, 111
Macconnell, Mr. 81
Macdonald, Rt. Hon. Sir A. 9, 463
Macgill, Mr. H. 227
Macharimore, 188
Machynlleth, account of, 141
Mackay, Mr. G. 275
Mackenzie, Mr. 179
Mackworth, Lady, 89, 320
Macnamara, Mr. J. 120, 281
Madden, Mr. S. 157
Maddock, Mr. T. 2
Maddox, Mr. 6, 367
Madeley Park, 169, 358, 441
Macnan, 132
Maeslough Hall, 120, 282
Maesmor, 131, 141
Maesmynnan, 134
Maesterman, Mr. M. 235
Magens, Mr. M. D. 28, 274
Maiden Ashes Castle, 51, 258
..... Early, 55

Maidenhead, town of, 97
Maidman, Mr. R. 362
Maidwell, Mr. R. L. 196
Majendie, Mr. L. 272
Maines, 165
Mainwaring, Sir H. 164
..... Mr. 275
..... C. 243
..... E. 441
..... late J. 417
..... Mrs. 416
Maire, Mr. H. 220, 375
Maismawr, 100, 463
Maisters, Col. 245
Maitland, Mr. 187, 255
Makerstoun, 228
Maling, Mr. J. 232, 234
Malivery, Mrs. 232
Mallet, Sir C. W. 57, 59
Malmesbury, late Earl of, 45, 46, 49, 93
Malmesbury, account of, 337
..... Abbey, 107
Malsbourn, Mr. W. 167
Malshanger House, 39
Manchester, account of; 176, 356
Manchester, Duke of, 212, 309
Manesty, Rev. C. 437
Mangreen, Hall, 267
Mann, Sir H. 12
..... Mr. E. 12
Manners, Sir W. 44
..... Gen. 239
..... Mr. F. 317
Manor House, 123
Mansell, Major, 159, 167
..... Mr. T. C. 155
Mansfield, Earl, 147, 186
..... Col. 149
..... Mr. 50, 174
Mansfield, account of, 197
..... Wood House, 312
Mansforth Hall, 373
Manvers, Earl of, 192, 215, 312, 380
Manydown, 39
Mapes, 142
Maple Durham, 19, 425, 437
..... Hayes, 151
Marble Hall, 43, 389
Marbury, 164
Marchmont House, 226
Marchmont, Earl of, 226
Marchmont, late Lord, 145
Marden Park, 28, 408
Maresfield Park, 28, 387, 457
Margesson, Mr. 297
Maridge, 73
Marine Cottage, the, 24
Marino, 89
Marjoribanks, Mr. E. 226
..... J. 226
Mark Hall, 256
Market Cell, 149
..... Harborough, account of, 156
Market Raisin, account of, 397
Markham, Mr. 462
Marklye, 448
Markwick, Mr. W. 32, 324
Marl, 134, 153
Marlborough, Duke of, 37, 82, 94, 113, 121, 426
Marlborough, town of, 361
Marles, 250
Marly House, 72
Marr, Mr. J. 294
Marriott, Mr. 206
..... J. 165
Marsac, Mr. C. 438
Marsack, Mr. 6, 81
Marsdale Park, 185
Marsden Hall, 206
Marsden, Mr. J. 208, 376
Marsh, Mr. 172
..... J. 334
Marshalls, 265
Marsham, Mr. R. 264
..... the late Hon. Mrs. 7
Marsham Hall, 264
Marshfield, 199
Marston, 59, 360
Martin, General, 7
..... Mr. 185, 287
..... G. S. 154
..... J. 114, 291
Martineau, Mr. J. 13
Marton Hall, 205
Martyr, Mr. J. 367
Marwood, Mr. 41, 51
Marwood Hill, 64
Mascals Grove, 45
Maseres, Mr. F. 408
Maskelyne, Mr. 363
Mason, Mr. J. 17, 33, 324
..... R. 438
..... W. 260, 405, 406
Masonett, 265
Massingberd, Mr. J. 194, 349
..... W. B. 242, 244, 393
Master, Mr. T. 103, 104, 298
Masters, Rev. Mr. L. H. 408
Mathew, Mrs. 255
Mathews, Mr. 57, 59, 114, 336
..... J. 383
Matlock, account of, 202
Matthew, Mr. W. 272
..... Mrs. 255
Maulevrer, Mrs. 236
Maundrell, Mr. H. 87, 363
Maunsell, 86
Mawbey, late Sir J. 43, 45
Mawley Hall, 129
Maxtoke Castle, 286
Maxwell, Capt. 188
..... Mr. 185
..... J. 189
..... Mrs. 114
May Deacon, 8
.... Place, 2
May, Mrs. 49
Mayford Hall, 161, 335
Maynard, Lord, 259, 349, 364
..... Hon. Rev. H. 349
..... Mr. T. 267, 272
Maytham Hall, 345
Mead, Mr. 143
Meade, Mr. T. 294
Mears, Mr. 31
Meason, Mr. G. 189
Meath, Earl of, 117
Medham, 24
Medhurst, Mr. 380, 392
Medlycott, Mr. W. C. 54
Meek, Rev. Mr. 317
Meend, the, 331
..... Park, 112
Melbourne, Lord Visc. 178
Melbourne Hall, 218, 236
Melbury, 55, 372
Melcomb Regis, account of, 51
Meldon Park, 231
Melford Hall, 270
Mellerstain Castle, 228
Melliar, Mr. W. 306
Mellish, late Mr. J. 248, 250
..... W. 247

Mello Park, 58
Melmerby Hall, 211
Melton Mowbray, account of, 197
Melton Hall, 258, 422
..... Park, 403
Melville, Lord, 18, 42, 189, 227
Melville, 227
..... Castle, 189
Melvin Hall, 144
Menabilly, 77
Mendip, Lord, 48
Mercer, Mr. J. D. 325
Mere Hall, 162, 353
Meredith, Dr. 281
Mereworth Castle, 327
Merley Hall, 39, 49, 50, 435
Merlin's Cave, 101
Merlin Court, 320
Merrivale Abbey and Hall, 150, 286
Merry, Mr. A. 276
Merry Oak, 46
Mersham Hatch, 7
Mersington, 226
Merton House, 228
..... Hall, 188, 261, 404, 422
..... Place, 31, 368
Metcalf, Sir T. T. 44
Merthyr Tydvil, account of, 92, 281
Metham, Sir G. M. 395
..... Mr. C. T. 341
Methley, 193
Methuen, Mr. P. 83, 87
Meux, Rev. Mr. 406
..... Mr. R. sen. 110
Mexborough, Earl of, 193
..... Countess Dowager of, 219
Meyler, Mr. R. 452
Meynell, Mr. 229
..... E. 232
..... H. 174, 175
Meyrick, Mr. J. 93
Michaelstow Hall, 274
Micheldever House, 48
Michie, Mr. 178
Micklethwaite, Sir J. 263
..... Mr. 11, 12, 463
..... J. 260
..... R. 370
Middle Sychtin Hall, 134, 153
Middleham, 323
..... Castle, 421
Middlethorpe, 229
Middleton, Lord Visc. 19, 160, 191, 242, 303, 304
..... Lady, 286, 302, 450
..... Sir W. 266
..... Miss, 131, 351
..... Mr. H., 45, 425, 461
..... N. 46, 296
..... W. 183, 195, 266, 343
Middleton Hall, 160, 189, 286, 302, 450
..... Lodge, 193, 195, 220, 375
..... Park, 430
Middlewood Hall, 370
Midford Hall, 294
Midgham House, 81
Midway, 85
Miers, Mr. J. N. 320
Mignon, Col. 41
Milbanke, Sir R. 220, 222, 232
..... Mr. 184, 422
Milborn, Mr. W. 178
Mildmay, late Sir H. 39, 45, 65, 265, 269, 284
Miles, Mr. 82
Milford, Lord, 90
Milford Haven, account of, 90, 102
Mill, Rev. Sir C. 443
Mill Bank, 353
Milland House, 19
Miller, late Sir T. 38, 82
..... Mr. 186
..... D. 257
..... F. 126
..... G. 294
Miller's Park, 178
Milles, Mr. R. 3, 261, 345, 405
..... W. 168, 170
..... Mrs. 256
Millgate, 7
Millhead, 186
Milligan, Mr. 142, 147
..... D. 187
Mills, Mr. 215, 424, 438
.... G. G. 300
.... H. F. 372
.... J. 226
.... T. 161, 257, 342, 376, 411
Mills, Mr. W. 50, 96
.... Mrs. 144
Milner, Sir W. 218, 228
..... Mr. G. 216
..... Mrs. 7, 8, 234, 407
Milnes, Mrs. 182, 370
Milnsbridge, 354
Milsington, Visc. 312
Milton, 238, 433
..... Abbey, 40
..... Bryant, 149, 159
Minchin, Mr. 296
Minchin Hampton, town of, 105
Mingay, Mr. J. 404
Minstead Manor House, 47, 298
Minster Acres, 231
Minstead Lodge, 298
Minterne, 306
Mirables Cottage, 24
Mirehouse, 211
Miserden Park, 104
Mistley Hall, 274
Mitchel, Mr. 184
Mitchell Grove, 297
Mitchell, Mr. 25, 26
..... C. 47
..... D. R. 40
..... J. 199
..... Mrs. 58
Mithe Hill, 114
Mitten, Mrs. 462
Moated House, the, 16
Moccas Court, 120
Moffat, Mr. 19
Moggerhanger House, 179, 341
Moira, Earl of, 174, 303, 427
Moises, Rev. H. 462
Molesworth, Sir W. 70, 79
Mollington Hall, 173
Mollins, 187
Molyneux, Sir F. 215
..... Major, 19, 20
..... Mr. B. 165, 396
Monoraban, 101
Monckton, Hon. E. 171
..... Hon. J. 213, 319
Money, Col. 83, 359, 363
..... Mr. 277, 284, 314
Moneypenny, Mr. J. 345
Mongewell, 94, 95, 163, 437
Monington, 120

Monk, Sir C. 230
Monk Bretton Priory, 370
Monks Grove, 43
Monmouth, account of, 331
Monnoux, Sir P. 179
Monson, Lord, 239
Montagu, Lord, 309
..... Mr. G. 418
..... M. 428
Montague, late Duke of, 219, 319, 335
..... Lord, 155
..... Lord, 196
..... Adm. 297
..... Mr. 275
..... G. 87, 360
..... J. 83
Montague House, 1
Montford, Lord, 43
Montgomery, Major D. R. 139, 351, 464
Montrath, Earl of 63, 259, 260, 366
Montreal, 10, 408
Moor, Mr. 41
Moor, the, 120, 332
..... Hall. 166
..... House, 373
..... Place, 365
Moore Park, 20, 38, 145, 439
Moore, Rev. G. 6
..... Mr. J. 184
..... G. 157, 302
..... J. 143
..... R. 270, 464
..... W. 208
Moorfad Castle, ruins of, 188
Moorgate, 198
Mordaunt, Sir J. 144, 301
..... Mr. C. L. 166
Morden College, 1
..... Hall, 31, 368
..... Lodge, 368
..... Park, 31
More, Mr. R. 441
Moredun, Mr. 189
Moreland, Mr. W. A. 10
Morewood, Rev. H. C. 204, 458
Morgan, Sir C. 88
..... Mr. 249, 365, 384
..... C. 88
..... D. 320
..... G. 430
Morgan, J. 90, 101, 249
..... T. 100, 384
Morley, Mr. 310
Morpeth, account of, 225
Morrett, Mr. J. B. S. 184, 212
Morris, Mr. 103, 163, 433
..... F. 197
..... J. 89
..... R. 103
Morse, Mr. F. 344
..... J. 263
Morshead, Sir J. 76, 77
..... Mrs. 76, 77
Mortimer, Capt. 428
Mortlock, Mr. J. 310, 350
Morton, 461
Morton Hall, 167, 407
Morvil Hall, 128
Moseley, Sir J. P. 371
..... Mr. J. 257, 342, 376
Moseley Hall, 330
Mosknow, 185
Moss, Mr. J. 166
Mossburn Ford, 230
Mostyn, Lady, 329
..... Sir T. 134, 153, 386
..... Rev. Mr. 173
Mostyn Hall, 134, 153
Motcombe House, 54, 65
Mote Park, 12
.... the, 6, 7, 327
Mottisfont, 443
Moulsham Hall, 265, 269
Moultrie, Mr. J. 123
Mount, the, 151
Mount, Mr. W. 56, 81
Mount Amelia, 251
Mount Edgecumbe, Earl of, 72, 77
Mount Edgecumbe, 72, 76, 77
..... Elford, 378
..... Galpin, 369
..... Ida, 252
..... Maskall, 6, 367
..... Morris, 7, 345
..... Pleasant, 2, 19, 151, 161, 228, 247
..... Radford, 73
..... Royal, 47
Mount Stuart, Lady, 440
Mount Tiviot, 230
Mountford, Lord, 256
Mountsfield, 11, 412
..... House, 41
Mousewald, 186
Mowbray, Mr. 30, 48 408
Moxhull Hall, 160, 450
Moyles Court, 48, 50
Moyns, 272
Mudden, Mr. Jas. 42
Muffets, 178
Mulgrave, Lord, 373, 450
Mulgrave Castle, 373, 450
Mumford, Mr. John, 367
..... W. 367
Muncaster, Lord, 209
Muncaster House, 209
Mundy, Mr. F. N. C. 174, 202
Munro, Col. 49
..... Mr. 31
Munton, Mr. A. 46
Murray, Hon. Mrs. 293
..... Gen. 110
..... Mr. 188, 227
..... J. 189
..... W. 226
Murthwaite, Mr. T. 37
Musgrave, Sir J. C. 42, 208, 211, 220, 374
..... Mr. J. 103, 299
Musters, Mr. J. 192
Myles, 258
Myners, Mr. P. R. 331
Mysercough Hall, 177
..... House, 177
Mystole House, 344

N.

Nacket, Mr. A. 149
Nackington House, 3
Nadin, Mr. W. 190
Namptwich, account of, 152
Nannau Hall, 139
Nantcribba, 139, 351
..... Hall, 136
Nanteos, 113, 142, 282
Napier, Lord, 189
Narborough Hall, 260
Narford Hall, 260
Nash Court, 3, 326
Nash, Mr. J. 24
Nassau, Mr. F. 274
Navestock Hall, 258
Naunton Hall, 278
Naworth Castle, 418
Neach Hall, 123
Neal, Rev. Mr. 160, 308

Neale, Sir H. B. 47
.... Mr. 82, 197, 360
.... R. 83
Neave, Sir R. 265
Necton Hall, 466
Nedham, Mr. W. 443
Needles, the account of, 25
Nelmes, Mr. T. 106, 336
Nelms, 267
Nelson, Rev. Earl, 260, 464
..... late Lord, 31, 368
..... Col. 72
Nelthorpe, Sir H. 239, 397
..... Mr. G. 260, 261
..... late Mr. 33
..... Miss, 33
Nenthorn, 228
Nerton Hall, 260
Nesbit, Mr. T. 226
Nesham, Mr. J. D. 233
Netham, 235
Nether Hall, 200, 347
..... House, 185
Netherby, 185, 188
Netherton House, 445
Nethway, 75
Netley Place, 409
Nettlecombe, 446
Nettleworth, 312
Neville, Hon. G. 28, 408
..... Col. 213, 239
..... Mr. C. 190
..... G. 214, 243
..... J. P. 219
..... P. 245
New Barrington Hall, 258
.... Blainslie, 230
.... Bounds, 327
.... Buildings, 232, 236
.... Forest Park, 48
.... Grange, 195
.... Hales, 225
.... Hall, 49, 266, 372, 396
.... House, 266
.... Inn, 402
.... Laithes, 193
.... Lodge, 82, 143, 148
.... Park, 56, 82, 359
.... Place, 38, 63, 267, 404
.... Romney, account of, 16
Newark, Lord, 192
Newark, account of, 314
Newbattle, 227
Newberry, 250
Newbery, Mr. F. 17, 325, 388
Newberys, 146
Newbold Revel, 308
Newbottle, 126, 361
..... Hall, 233
Newbrough Hall, 229, 235
Newburgh, Earl of, 297
Newburn Hall, 223, 374
Newby, 194
..... Park, 183, 222, 232
..... Ruins, 186
..... Wiske, 222
Newcastle, late Duke of, 33, 192, 215, 312, 324, 380
Newdigate, Sir R. 301
Newell, Mr. W. 393
Newhaven, account of, 33
Newick Park, 29, 387
Newington House, 94, 438
Newland Hall, 193
..... Park, 125
..... Side Hall, 221
Newland, Mr. B. 45, 425
Newman, Mr. 65, 340
..... C. 149
Newnham, Mr. J. 28, 387, 457
..... T. 117
Newnham Court, 392
Newport House, 112
..... Pagnell, town of, 340
Newsells, 248, 250
Newstead Abbey, 192
Newton, Mr. C. 180
..... J. 162, 167
..... M. 239
..... R. 158, 352
Newton, 76, 185, 187, 322
..... Don, 228
..... Hall, 223, 259, 349, 364
..... House, 281
..... Park, 101, 165, 283
..... St. Looe, 87
Newtoncap Hall, 374
Newtown Park, 141, 298, 352
Nicholas, Mr. J. F. 93
Nicholls, Mr. 71, 388, 463
..... J. 28
Nidd Hall, 194, 349, 454
Niddey, 227
Nightingale, Lady, 248
Nightingale, Mr. C. 265, 350
..... P. 202
Ninewar, 225
Nixon, Mr. T. 99, 101, 121
Nizells, 10
Noel, Mr. G. 212
.... G. N. 180
.... Mrs. 129
Nokes, Mr. 414
Nonsuch, 364
..... Park, 366
Norbury Park, 31
Norfolk, Duke of, 21, 32, 35, 119, 192, 211, 215, 297, 312, 356, 380, 382, 391
Norham Castle, ruins of, 460
Nork House, 31, 390
Norley Bank, 353
Norman, Rev. Mr. 174
..... Mr. G. 10
..... R. 197
Norman Court, 53
..... Cross Barracks, 180
Normanton Hall, 304
..... Park, 423, 433
Norris, Mr. 39, 425, 463
..... J. 412
..... P. 415
..... W. 364
..... Miss Ch. L. 263, 403, 406
North, Mr. D. 275
..... F. 405
North Court, 25
.... Dissington, 230
.... Kilvington, 229
.... Stoneham Park, 38, 296
Northallerton, town of, 222
Northam Quay, 46
Northampton, account of, 430
Northampton, Earl of, 149, 155
Northcote, Sir S. 63, 69
Northcote Court, 143
Northend, 50
Northleach, account of, 98
Northmore, Mr. 69
Northumberland, Duke of, 37, 70, 79, 184, 220, 224, 375, 391

Northwich, account of, 353
Northwick, 95, 379
Northwick, Lord, 95, 146
..... Lady, 379
Norton, Mr. J. 298
Norton, 160
..... Conyers, 183
..... Cottage, 25, 26
..... Hall, 158, 171, 260, 352, 403, 404
..... House, 369
..... Lodge, 25, 26, 95
..... Place, 239, 398
Norwood, Mr. H. 289
Norwood Park, 201, 315
Nostel Park, 219, 379
Notherwood, formerly, 47
Nottingham, account of, 422
..... Castle, 192
Notton Hall, 360
Nouaille, Mr. P. 367, 407
Nun Appleton, 218, 228
Nuneham, 308
..... Courtenay, 102
Nunwell, 23
Nunwick, 222, 391, 418
Nuthurst Lodge, 33
Nutt, Mr. J. 96
Nutwell, 73, 75
..... Court, 378

O.

O'Bryen, Mr. 40
..... H. 213, 319
O'Kelly, Mr. 142
Oak End, 125
Oakfield House, 41
Oakham, account of, 197
Oakhampton Castle and Park, 434
Oakhanger Hall, 415, 416
Oak Hedge, 151, 161
Oakes, Dr. 215
Oakley, Mr. W. 136
Oakley, 196
..... Hall, 441
..... House, 102
..... Park, 103, 104, 133, 138, 298, 308, 332, 416, 417
Oaks, 30, 192
Oatlands Park, 19, 42, 368
Ockham, 19, 45
Odstock House, 40, 49, 53
Offley Place, 195, 249, 339
Ogden, Mr. R. 171
Ogilvie, Mr. T. E. 230
Oglander, Sir W. 23, 287
..... Rev. H. 24
Ogle, Sir C. 38, 48
.... Mr. 224, 225, 462
.... R. 460
Oglethorpe, late Gen. 267
Ogmore Castle, 89
Ogston, 204
Okeover, Mr. 150
Okewell Hall, 355
Old Bounds, 15, 327, 449
... College, 186
... Downing, 134, 153
... Hall, 193, 251
... House Green, 462
... Park, 374
Oldbury, 150
Oldfield Grange, 364
..... Hall, 371
Old Romney, town of, 16
Oldstone, 369
Oliphant, Mr. 30, 268
Oliver, Mr. J. 112, 352
Olmius, late Mr. L. 266
Ombersley Court, 290
Onely, Rev. Mr. 364
Ongar Hill, 45
Ongley, Hon. S. 179
Onslow, 130, 137
Onslow, Earl of, 19, 34
.. ... Hon. Col. 341
..... Rev. G. 45
..... Mr. 224
Orbieston, 186
Orchard, Col. 61
Orchadleigh, 294, 305
Orchardley, 85
Ord, Mr. W. 230, 418
.... Mrs. 174
Orde, Mr. C. 256, 258, 350
.... J. 226
Orest Hall, 200
Orford Hall, 165, 353
Organ Hall, 146
Orgill, Rev. T. 277
Orielton, 93
Orlebar, Mr. R. 155
Orleton, 123
Orme, Dr. 6
Ormskirk, town of, 166
Orr, Capt. 295
Orrell, Mr. J. 396
Orwell Park, 274, 343
Osbaldeston, Mr. 462
..... H. 373
..... Mrs. 235
Osbaston Hall, 157
Osberton, 356
Osborne, 24
Osborne, Lord F. 257, 259, 310, 350
..... Mr. J. 325
Oscot Park, 122
Osmaston, 174, 427
Ossington Hall, 181
Ostenhanger Park, 7
Osterley Park, 37
Oswalds, 3
Oswestry, account of, 416
Ottershaw, 44
Ovedale, Mr. S. 343
Ovenden, 408
Overbury, 114
Overley Grange, 294
Over Mains, 226
Overstone Park, 430
Overton, 187
Overton, Mr. H. J. 216
Oving, 126, 143
Ovingdean, 414
Ovington, 38
Oulton Hall, 264
Oundle, account of, 213
Ouston, Mr. Serj. 19
Outherington Hall, 371
Ouzlethwaite, 193
Owen, Sir H. 93
..... Lady, 90
..... Rev. Mr. 96
..... Mr. J. 129
..... N. O. S. 333
..... W. M. 137
..... Mrs. 132
Owsden Hall, 257, 342, 376
Oxburgh Hall, 259
Oxenden, Sir H. 3, 6, 8
..... Mr. H. 8
Oxenhoath, 327
Oxford, Lord, 110, 112, 117, 118, 308, 323
..... Dowager Lady, 118
..... Bishop of, 111
Oxford, account of, 429, 431
Oxhey Place, 142
Oxted Cottage, 408
Oxwith Castle, 92
Oystermouth Castle, 89

P.

Pack, Col. 238, 319
—— Mr. C. J. 191
Packington, Sir H. 290, 329
Packington Hall, 160, 170, 308, 449
Paddington House,
Padstow, account of, 79
Padworth House, 81
Pagan Hill, 105, 288, 359
Page, late Sir Gregory, 1
.... Mr. 19, 61
.... F. 426
.... R. 146
.... T. 45, 167
Paget, Right Hon. Sir A. 153
Pagoda, Kew Gardens, 44
Pain's Hill, 19, 45, 392
Painswick House, 288, 359
Palace, the, 37, 46, 362, 368
.... House, 436
Paley, late Rev. Dr. 232, 234
Palinge, 206
Palk, Sir L. 72, 73
.... Mr. W. 72
Pallerman, Mr. N. 162
Pallinsburn, 226
Pallion House, 233
Palmer, Sir J. 174, 196
..... the Rev. W. 80
..... Mr. C. 370, 426
..... R. 80
..... S. 276, 366
Palmerston, Lord Visc. 44, 48, 295, 444
Panton House, 243, 393
Papillon, Mr. T. 8
Paragon, 1
Pardie, Mr. T. 401
Pares, Mr. T. 190, 304
Parham Park, 20, 34
Park, 128, 228
.... the, 187, 230
.... Corner, 284
.... Farm Place, 3
.... Gate, 324
.... Hall, 127, 168, 191, 290, 312
.... Hay, 188
.... Hill, 61, 216
.... Place, 93, 296
Parke, Mr. T. 208, 376
Parker, Sir H. 270
..... Sir P. 256, 364
..... Mr. 191, 396
..... G. 151, 235
..... J. 464
..... M. 72
..... R. 436
..... T. 168, 176, 206
..... Mrs. 199
..... Miss, 122
Parkhurst, 409
Parkhurst, Rev. Mr. 160
..... Mr. J. 234
Parkin, Mr. 193
..... H. 178
Parkins, Mr. S. S. 303
Parkinson, Rev. Dr. 242
..... Mr. L. 322
Parkyns, Mr. 179
Parlingtou, 182, 355
Parnell, Mr. J. 287
..... T. 336
Parrott, Mr. F. 160
Parrs Wood, 167
Parry, late Mr. F. 81
..... J. 131, 135
..... Mrs. 281, 351
Parsonage, the, 13, 38, 125, 232, 234, 261, 268, 270, 273, 388, 408, 437, 449, 462
..... Green, 464
Partington, Mr. T. 29
Pashley, 15
Paston, 227
Patrick Holm, 185
Partridge, Mrs. 302
Patten, Mr. J. 381
..... P. 353
..... T. 163, 166
Patishall, Mr. E. L. 383
Pattishall, 123, 130
Pattison, General, 1, 3, 6
..... Mr. 211
..... N. M. 162
Paul, Sir G. O. 105, 106, 288, 359
.... Mr. J. P. 461
Paulett, Earl, 306
Paulton, 48
Pauncefort, Mr. P. D. 159
Payler, Mr. W. 3
Payne, Rev. H. 100
..... Mr. 41
..... late John, 30
..... P. 179
..... T. G. 422
Payne, Mrs. 150
Peach, Mr. S. 358
Peach, S. P. 107, 329
Peachey, Hon. J. 21, 425
Peacock, Col. 132
Peak House, 52
Peamore, 72, 73
Pearce, Mr. 71
Pearmont, 411
Peareth, Mr. W. 223, 233
Pearse, Mr. J. 81, 84, 255
Pearson, Mr. G. 372
..... Mrs. 221, 231
Peartree House, 46
..... Lodge, 46
Pease, Mr. J. R. 395, 454
Pechell, Mr. A. 143
Peck, Mr. J. 106
Pedmore Hall, 129
Peel House, 438
Peele, Sir R. 286, 302, 396, 450
..... Mr. J. 205
Peers, Mr. R. 438
Peers Court, 336
Peirpont, Capt. 19
Peirse, Mr. R. W. 232, 236
Pelham, Hon. Miss F. 145
..... Mr. H. C. 15, 124, 128
..... J. C. 388
Pelham Place, 45, 425
Pell, Mr. J. 404
Pemberton, Mr. E. 333
..... F. 250, 259
..... R. D. 233
Pembroke, Earl of, 40, 53, 295
..... Countess of, 19
..... Mr. W. 44
Pembroke, town of, 93
Pen Park, 328
Penbedw, 134
Pencarrow, 70, 79
Penge Cottage, 14
Pengethley, 112
Pen How Castle, 88
Penlease, Mr. 414
Penley Hall, 143
Pen Lyne Castle, 89
Penmount, 70
Penn, Mr. J. 80
.... Mrs. 81
Penn House, 438
Penna Park, 120
Pennant, Mr. D. 153
..... late T. 134
Pennydaron, 92

Pennyman, late Sir J. 237, 239, 373
..... Mr. W. 181
Pennyman House, 237, 239
Pennyston, Mr. 94, 96
Penoyre, Mr. 120
Penpergwyn House, 99
Penquite, 76
Penryhn, Lord, 132, 153, 164, 464
Penryhn, 132, 153
Penrice Castle, 92
Penrose, 71
Penruddock, Mr. J. H. 53
Pensbury House, 304
Penshurst Place, 15
Pentrebychan, 281
Penylan, 101
Peover Hall, 164
Peplow Hall, 450
Pepper, Mr. M. 259, 349, 364
Pepper Hall, 439
Pepper Harrow Park, 19
Peppingford, 28
Pepys, Sir L. 31
Perceval, Hon. E. 181
..... Hon. S. 142, 147
Perdiswell House, 114
Perkins, Col. 50
..... Mr. J. 13
..... S S. 286,292,330
Perran Wharf, 461
Perrin, Mr. W. P. 13, 409
..... Mrs. 428
Perrot, Mr. L. 80
Pershore, account of, 291
Peterborough, Earl of, 108
Peterborough, account of, 238
Peters, Mr. H. 409
Petersham Lodge, 44
Petits, 265
Petre, Lord, 205, 260,261, 262, 265, 321, 403,404, 436
.... Hon. Mr. 258
.... Mr. 368
.... J. B. 263
Pett Place, 7, 9, 326
Petteril Banks, 178
Pettiward, Mr. R. 272, 343, 404
Petton Hall, 133
Petty, Mr. 408
Peyton, Capt. 29
Pheasant Lodge, 9
Phelips, Rev. Mr. 68
Philiphaugh, 189
Phillimore, Mr. 143, 145
..... J. 289
..... W. 146
Phillips, Capt. 112, 331
..... Mr. 89, 463, 464
..... F. 120
..... J. 102, 114, 128, 170
..... T. 61, 322, 378
..... T. M. 174, 460
..... W. 101, 284
Phœnix Lodge, 425
Picard, Mr. C. 199
Pickard, Mr. 51
Pickering, Mr. T. 47
Pickford, Mr. M. 175
Picton Castle, 90
Pidford House, 24
Piercefield, 331
Pierse, Mrs. 222, 421
Pigot, Sir G. 123, 130
.... Mr. A. 450
.... G. 30
.... W. 146
.... Mrs. 284
Pigou, Mr. F. 44
.... C. E. 17
.... R. R. 462
Pike, Mr. G. 272
Pike House, 393
Pilkington, Sir T. 193
..... Dow.Lady, 193
Pilton Cottage, 64
Pines, 63, 69
Pinhills, 87
Pinkie House, 225
Pinkney House, 107, 337
Pinner Hill, 145
Piozzi, Mrs. 135
Pipe Hall, 170
Pirn, 189
Pishiobury, 256
Pitt, the late Right Hon. W. 14, 19, 367
.... Gen. Sir W. A. 284
.... Mr. W. M. 40, 50
Pitt House, 84, 304
Pitton, 130
Pixton, 66, 67
Plaistow Lodge, 10
Plantation, the, 342, 451
Plâs Gwyn, 135
Plâs Madoc, 132, 351
Plashet Park, 28, 327
Plâsnewydd, 135, 153
Plâs yn Lianfair, 132
Plat House, 167
Pleydell, Mr. Ed. M. 40
Plowden, Mr. H. C. 47, 298
Plumbe, Mr. T. 219
Plumer, Mr. H. 456
..... W. 277
Plummer, Mr. A. 189
Plymouth, Earl of, 127
Pochin, Mrs. 156, 233, 238, 317, 319
Pocklington, Mr. 272
..... J. 181
..... R. 214, 464
Pocock, Mr. 431
..... G. 10, 14, 367
Pococke, Sir I. 80
Pointers, 19, 45
Point Pleasant, 282
Polden Hill, 62
Pole, Sir C. 379
.... Sir W. 41
Pole, the, 164
Polhill, Mr. 10, 408
Pollard, Mr. J. 31
Pollens, Mr. 34
Poltimore, 42, 64
Polwhele, Mr. 70
Pomfret, Earl of, 159, 439
Ponden, 319
Ponsonby, Miss, 131
Pontefact, account of, 394
Pont y Goitre, 384
Pontypool, 115
Pont Ryffith Hall, 135,386
Ponton, Mr. T. 10
Pontwell Hall, 120
Poole, Sir H. 387
Poole, account of, 49
Pools, Capt. 117
Poore, Sir John, 56
.... Mr. E. 432
Popham, Sir Home, 55
..... General, 81, 84, 286
Porcher, Mr. J. Du Pré, 110
Porchester, Lord, 66, 67
Porchester Castle, 20, 414
Portal, Mr. J. 39
Port Eliot, 70, 77, 78
Porte, Mr. 293
Porter, Col. 298
..... Mr. 41, 95
Porters, 149
Porteus, Mr. 223
Porteous, Rev. Mr. 266
Portland, Duke of, 110, 125, 197, 380, 464

Portman, Mr. E. B. 40, 287, 437
Portsmouth, Earl of, 39, 47, 53, 428
Portsmouth, account of, 296
Portswood, 38, 46
Postle, Mr. J. 258, 422
Potter, Rev. J. C. 134, 153
..... Mr. T. 155
Poulett, Earl, 287, 328
Powderham Castle, 73, 75, 378
Powell, Sir G. 89
..... Mr. 87, 387
..... J. 173
..... J. K. 133, 416
..... T. 113, 142, 282
..... T. H. 100
Powell, Rev. Mr. 150
Power, Mr. T. 131, 336
Powis, Earl of, 130, 135, 138, 139, 140, 332, 351, 442
..... Mr. P. L. 437
..... T. J. 131, 135
Powis Castle, 139, 140, 351
Powlett, Earl, 54, 65, 68
..... Mr. P. 38, 53, 452
..... W. P. 443
Powney, late Mr. P. 80
Poyle House, 20
Poyntz, Mr. W. S. 21, 81
Poyson, Mr. 343
Praed, Mr. 71, 75
.... W. 149
Pratt, Mr. J. 224, 250
.... R. 97, 250
.... W. 127
Presaddfedd, 154
Prescott, Sir G. 247
Preston, Sir R. 255
..... Mr. 184
..... I. 258
..... Mrs. 235
Preston, account of, 176, 395
..... Grange, 225
..... Hall, 7, 8, 227, 407
..... Montford, 131, 135
Prestonfield, 227
Prestwood, 191
Price, Sir Chas. 44
.... Major, 112
.... Rev. Mr. 279
.... Rev. D. 131
Price, Mr. 30, 131, 146
.... T. 103
.... U. 112
.... W. H. 96, 431
Prideaux, Sir W. 445
Priestley, Mr. J. 394
Prinknash Park, 288
Pringle, Sir J. 189, 228
..... Mr. 227
..... A. 189
..... M. 189
Prinn, Mr. W. H. 98
Prior, Mr. 147
Prior Park, 82, 87, 294, 305
Priory Court, 428
.... the, 24, 26, 30, 50, 167, 168, 195, 209, 249, 274, 297, 301, 339, 379, 408, 414, 458
Probyn, Archdeacon, 99
Proctor, Rev. Mr. 114
..... Sir T. B. 284
..... Mr. 81
..... H. 141
..... Miss, 193
Prospect Hill, 81, 424
..... House, 255
Provis, Mr. W. 287, 306
Prudhoe Castle, 420
Pryce, Mr. J. 218
Pucket, Mr. J. 371
Puddington Hall, 173
Puddhill House, 288, 358
Pulleyn, Mr. M. 220, 375
Pulteney, Sir W. 201
Purbrook House, 19
Purley, 27
..... Hall, 84, 424, 437
Purton House, 108, 363
Purves, Sir A. 226
Purves Hall, 226
Purvis, Mr. G. 47, 414
Pusey, Hon. P. 103, 338
Pusey House, 103, 338
Puslinch, 73
Putt, Mr. R. 41
Pye, Mr. G. 103, 337
Pyenest, 394
Pylle House, 287
Pym, Mr. F. 179

Q.

Quarnmoor Park, 207
Quarr Abbey, ruins of, 24
Quarry, the, 129
Quebec House, 261
Quedgely House, 289
Queensbury, Duke of, 58, 59, 186, 187
Quendon Flats, 256
Quick, Mr. 63, 69
Quidenham Hall, 257, 273
Quinsey, Mr. 265

R.

Rabbet, Mr. R. 277
Raby Castle, 221, 374, 453
Rackheath House, 263
Radcliffe, Mr. D. 195, 339
..... J. 206, 354
Radley Hall, 427
Radnor, Earl of, 40, 49, 53, 107, 295
Radford, Mr. J. 311
Radway, 126
Rae, Mr. 187
Ragad, 131, 281
Ragland Castle, 115
Ragley, 127, 291, 389
Raikes, Mr. J. M. 247
..... R. 265
..... lately T. 10, 368
Rainham Park and Hall, 260, 403
Ramhill Hall, 163
Rambridge House, 56, 57, 59, 362
Ramsbury Manor, 81, 84
Ramsden, Sir J. 182, 228
..... Mr. R. 216
..... Mrs. 312
Ramsey, Miss, 19
Ramsgate, account of, 5
Rancliffe, Lord, 174, 191
Randall Park, 31, 392
Ransom, Mr. 263, 406
Ranston, 40
Rasbotham, Col. 207
Rashleigh, Mr. J. 76
..... Ph. 77
Rastell, Mr. W. D. 181
Ratcliff, Mr. D. 249
Ratten, 17
Ravenglass, account of, 209
Ravenhead, 396
Raveningham Hall, 276
Ravenscroft, Col. 90
Ravensfield, 294
Ravensworth, Lady, 80

Ravensworth Castle, 223, 420
Rawdon, Mr. G. 437
Rawleigh, 64
Rawlinson, Sir W. 404
..... Mr. A. 177
Ray, Mr. J. 37
.... R. 343, 404
.... W. 228
Ray House, 255, 258
Raynton Hall, 233
Rayrigg, 200
Read, Mr. 148
.... J. 251
Read Hall, 205, 436
Reade, Dowager Lady, 299
.... Lady, 96
.... Rev. T. C. R. 234, 236
.... Mr. 256
.... J. 301
Reading, account of, 55
Reading Street Barracks, 345
Ready, Mr. J. 415, 416
Rebow, Major S. 274
Rectory House, the, 233, 234
Red Hall, 163
.... Hazles, 163
.... Heugh House, 419
.... House, 274, 403
.... Leaf, 15
.... Lynch, 60, 66, 360
.... Rice, 40
Redbourn Hall, 239
Reddings, 350
Redesdale, Lord, 29, 461
Redgrave Hall, 271, 273
Redhead, Mr. 257
Redpath, Dr 228, 230
Reed, Mr. 222, 391, 418
Reeves, Mr. W. 314
..... Mrs. 146
Reid, Mr. J. 259
.... R. 64
Reid Hall, 227
Rempstone Hall, 50, 191
Rendlesham House, 275, 278
Rendlesham, Lord, 275, 278
Renishaw Hall, 356
Renton, 224
Renton, Mr. 189
Repington, Mr. C. 302
Repton, Mr. H. 265
Restormel Castle, 76
Reveley, Mr. W. 222
Revesby Deer Park and Abbey, 241, 244
Revier, 71
Reynolds, Mr. R. 124, 179, 341, 400
Rhiwaedog, 136, 280
Rhode, Mr. 10
Rhode Hall, 164, 415
Rhodes, Mr. 349
..... C. H. 197, 356
Rhyddlan Castle, 134, 153
Rhydolog, 112
Ribblesdale, Lord, 205, 455
Ribston Hall, 183
Rice, Mr. 6, 100
.... J. 300
Rich, Rev. Sir C. 444
Richards, Mr. J. 309
..... R. 139
Richardson, Lady, 70
..... the late Mr. 32, 459, 463
..... R. 166, 173
..... S. 281
..... T. 371
..... Mrs. 349, 463
Richborough Castle, 6, 412
Richings Park, 80
Richmond, Duke of, 21, 22, 297, 425
Richmond, account of, 183
..... Hill, 44
..... Palace, 44
..... Park, 19, 42, 44
Rickatts, Mr. S. 10
Ricketts, Mr. 332
Ricot Park, 111, 338, 438
Ridd Hill, 114
Riddall, Mr. 186
Riddell, Mr. 225
..... C. 230
..... R. 222, 224, 391, 418
..... T. 231
Riddick, Mr. 187
Rideout, Rev. R. 14, 463
Ridgeway, 46, 90
Ridley, Sir M. W. 224, 234, 418
Ridley Hall, 419
Rigby, Mr. E. 177, 277, 284
..... F. H. 274
..... W. 371
Ringmer Barracks, 323
Ringwood, account of, 48
Ripley Hall, 194, 349, 454
Rippon Hall, 264
Risby, 239
Riseholm, 239
Rising Lodge, 251, 402
Rissow, Mr. C. 275
Riven Hall Place, 266
Rivers, Lord, 40, 53, 284, 285
..... Mr. N. 72
Rivington Hall, 207
Roadley Castle, 231, 391
Robarts, Mr. A. 147
Roberts, Mr. J. 15, 134, 153, 193, 463
..... J. W. 150
Robertson, Mr. 227
Robin Hood's Butt, 116
Robinson, Sir G. 174, 309
..... Capt. C. 46, 362
..... late Rev. Mr. 240, 382
..... B. 245
..... J. 31, 373
Robson, Mr. 85
Roch Court, 362, 414
Rochdale, account of, 206
Rochester, Bishop of, 10, 368
Rochester, town of, 2
Rochford, Earl of, 275
Rock Hall, 186
.... Lodge, 233
Rock, late Mr. 392
Rockbere House, 41
Rocketts, 265
Rockingham, late Marchioness of, 110
Rockingham Castle, 196
Rocks, the, 28, 327
Rocksley, 179
Roddam, Adm. 226
Roddam, 226
Roden, Earl of, 256
Rodney, Lord, 38, 332
..... Capt. J. 114
Roe, Mr. M. 297
Rogers, Sir J. 75
..... Sir J. L. 72
..... Mr. E. 98
..... J. 306
..... T. 57
..... Mrs. 100, 384
Rohde, Major, 10
Rokeby, Lord, 345, 463
..... Rev. L. 173
Rokeby Park, 184, 212
Rolfe, Mr. E. 251, 252

Rolle, Lord, 52, 67, 86, 445
... Mr. 62
Rolleston, Mr. 422
Rolls, 258
Roman Camp, near Exton, 46
Romfray, Mr. S. 92
Romley, 356
Romney, Lord, 7, 12, 327
Romney, account of, 16
Rooke, Mrs. 50
Rookery, the, 409
Roper, Mr. J. 143
Ropers, 265
Rooksnest, 28, 408
Rosdew, Mr. R. 72, 463
Rose, Rev. Mr. 13
.... Mr. G. 47
Rose Castle, 211, 347
.... Hill, 93, 133
.... Hill Park, 12, 47
Roseberry, Lord, 277, 284, 388
Rosehill, Lord, 362
Rosehill, 362
..... Park, 388
Ross, Gen. 185
Rossall, 165
Ross Hall, 131
Rosslyn, 142, 147
Rotch, Mr. 102
Rotheras, 119
Rotherby, 317
Rotherham, account of, 398
Rotherfield Park, 45, 425
Rottingdean, bathing place, 413
Rougham Hall, 343, 405
..... Place, 343
Round, Mr. J. 266
Roundell, Rev. Mr. 205
Rous, Lord, 275, 277
Routchester, 418
Rowant Aston, 111
Rowchester, 226
Rowd Ashton, 305
Rowde, 87
Rowdeford, 359
Rowfant, 29
Rowley, Lady, 273
..... Mr. 341
..... B. 123
Rowton Hall, 130, 137
Roxburgh, Duke of, 225, 228
Roydon Hall, 327
Royds, Mr. J. 206
Royer, Mr. J. 44
Royle Hall, 436
Royton Hall, 206
Rucker, Mr. D. 18, 42
Rudd, Mr. 462
Rudge, Mr. J. 146
Rudham Lodge, 252
Ruding, Mr. 275
Rufford, 215
..... Hall, 166
Rufus's Stone, 39, 48
Rûg, 131, 281
Ruins, 186
Rumbold, Lady, 46
Ruperrah, 88
Ruscombe House, 80
Rush, Sir W. B. 18
Rushall Hall, 307, 402
Rushbrook, Mr. 257
Rushbrook Hall, 271, 343
Rushmoor Lodge, 40
Rushton Hall, 196
Rushworth, Mr. E. 25, 26
Russell, Lord W. 27
..... Sir J. 126
..... Col. 189
..... Mr. C. 55
..... J. 45
..... M. 373
..... W. 267, 372, 374, 386
Russell Farm, 143, 145, 439
Russia Cottage, 178
Ruston Hall, 250
Rutherford, Capt. 230
..... Mr. J. 230
Rutland, Duke of, 181, 202, 257, 316
..... Dow. Duchess of, 317
Rydal Hall, 200
Ryder, Hon. and Rev. H. 150
..... Sir T. 12
Rye, town of, 11
Ryley, Mr. S. 133

S.

Sackville, Lord Visc. 201, 309
Sacomb Park, 248
Sadler, Mr. 429
..... R. 285
Sailing Grove, 364
St. Alban's, 6
St. Albans, Duke of, 42, 44, 368
.. Andrew's Hall, 273
.. Anne's Hill, 38, 43, 45
.. Asaph, Bishop of, 153
.. Asaph, Lord, 343
.. Audries, 62
.. Blaizey, account of, 76
.. Clere, 6
.. Croix, account of, 38
.. David's, Bishop of, 44, 101
.. David's, town of, 93
.. Helens, 89
.. Hill, 28
.. Germain's, account of, 78
.. John, Earl, 261
.. .... Lord, 196
.. .... Col. 361
.. John's, 367
.. Julien's, 146, 439
.. Leonard's Forest, 33
.. .. Hill, 80, 82
.. Lythian Castle, 89
.. Mawes, account of, 78
.. Osyth Priory, 274
.. Paul, Mr. H. 226
.. Pierre, 331
.. Quintin, Mr. W. 235
.. .. W. T. 240
.. Stephen's, 149
.. Vincent, Earl, 161, 265
Salisbury, Marquis of, 178, 278, 365
Salisbury, account of, 64, 295
Salmon, the Rev. Mr. 45
..... C. 416
Salt, Mrs. 175
Salter, Rev. Mr. 284
Saltonstall, Miss, 45
Saltram, 72, 73
Salvin, Mr. B. 223
..... B. I. 462
..... W. 223, 374
..... W. T. 462
Salusbury, Sir R. 88, 195, 249, 339
..... Lady, 142
Salway, Mr. R. 332
..... T. 332
Sambroke, Mr. T. 196
Sampson's Hall, 390
Sandbeck Park, 216, 398
Sandbourn, 128, 392
Sanders, Mr. G. 287

Sanders, Mr. J. 86, 378
Sanderstead, 27
Sandford, Rev. Mr. T. 450
..... Mr. H. W. 86, 336
..... T. 172
Sandford Hall, 172, 450
Sandgate Castle, 412
Sandhill Park, 446
Sandleford Priory, 428
Sandon Hall, 161
Sandown Castle, 6, 412
..... Fort, 26
Sandridge Lodge, 154
Sandringham Hall and Park, 251
Sandwell, 73
..... Park, 122
Sandwich, Earl of, 55, 179, 248, 309
Sandy Place, 179
Sandys, Lady, 290
..... Mr. W. 104
Sandywell Park, 98, 101
Sanford, Mr. W. 68
Sansaw Hall, 133
Sans Souci, 50, 464
Santon Downham, 259
Sargent, Mr. J. 22, 36
Sarnsfield Court, 322
..... House, 112, 116
Savage, Mr. R. 12
Saverland, Mr. Chr. 150
Savery, Mr. J. 336
Savile, Hon. H. 370
Saville, Hon. J. L. 215
..... Mr. 29
..... C. A. 27
Saunders, Mr. T. 279, 358
Sawbridge, Mr. 275, 344, 345
..... H. 156
Sawley Abbey, 205
Sawyer, Major, 116
..... Mr. H. 86
..... Mr. J. 80
Say, Mr. 250
Say and Sele, Lord, 299
Sayer, Mr. G. 7, 9, 326
Scales, 186
Scampston, 235
Scarborough, Earl of, 216, 398
Scarborough, bathing place, 240
Scarfe, Mr. 167, 464
Scarisbrick Hall, 166
Scarlet, 80
Scarsdale, Lord, 175, 202
Scarthingwell Hall and Park, 228
Scawen, Mr. 128
Schutz, Mr. 276
..... G. 111, 113, 338
Scofton, 356
Scotney, 10
Scots Hall, 7
.... House, 233
Scott, Right Hon. Sir. W. 81
.... Sir J. 124, 462
.... Col. 36
.... Mr. 45, 273, 425
.... C. 10, 50, 189, 464
.... E. 141
.... H. 228, 230
.... W. 230
.... Mrs. 83, 349
Scottow Hall, 263, 264
Scourfield, Mr. H. 90
Scrimshire, Mrs. 125, 438
Scrivelsby Hall, 393
Scriven Hall, 194
Scrope, Mr. W. 91
Scudamore, late Mr. J. 383
Sea Grove, 24
Seaford, account of, 33, 413
Seale, Mr. J. 75
Sealey, Mr. 403, 406
Seare, Mrs. 143, 338
Searle, Mr. J. 350
Seascale Hall, 210
Season Cot, 95
Seaton, watering place, 445
..... Delaval, 418
..... Hall, 209
Sebergham Castle, 347
Sedbury House, 184, 375, 421
Sedgemoor, 62
Sedley, Sir C. 422
Seething Hall, 277
Selaby Hall, 444
Selby, account of, 456
Selby, Col. 227
.... Mr. G. 218, 224
.... R. 226
.... W. 143
Selsea, Lord, 332
Selsey, Lord, 21, 248, 250, 425
Semer Lodge, 266, 390
Send Grove, 19
Senhouse, Mr. H. 200, 347
Senhouse, Mr. J. 210
Sennowe Lodge, 261
Sergison, Mr. W. 387
..... Mrs. 30
Serlby Hall, 182
Serle, Mr. 362
Sessay Hall, 229
Sevenscore, 411
Severn End, 290
Severndroog Castle, 1
Sewell, 72
Seymour, Lord H. 24
..... Lord R. 101, 283
..... Lord W. 82, 85
..... Mr. E. 49
..... H. 40
Shafto, Mr. D. 231
Shaftoe, Sir G. 391
..... Mr. R. 223, 374
Shaftsbury, Earl of, 40, 49
Shanks, Mr. R. 455
Shank's House, 65, 66
Shardelois, 125, 438
Sharfield House, 295
Sharp, Mr. C. 185
..... G. 179, 309
Sharpe, Mr. 248, 349
Sharpham Park, 62, 86
Shavington Hall, 417
Shaw, 187
Shaw, Mr. 13
.... Mr. R. 141, 352
Shaw End, 208
.... Hill, 176, 436
.... House, 82, 360
.... Place, 81, 428
Shawbury Park, 441
Shawden, 226
Shawe, Mr. 248, 250
Sheales, Mr. 362, 464
Shebbear, 61
Sheephall Bury, 249
Sheerness, account of, 4
Sheffield, Lord, 29, 387
..... Sir J. 195, 372
Sheffield Park, 29, 387
Sheldon, Sir W. 121
Shelley, Sir B. 297
..... Sir J. 297
..... Mr. T. 34
Shelley Hall, 350
Shelton, Mr. M. 198
Shenfield Place, 265
Shenley Parsonage, 149
Shepherd, Serj. 462
..... Rev. Mr. 246
..... Mr. 72

Shepherd, Mr. A. 208
..... R. 339
Sheppard, Mr. 275
..... P. 105
..... T. 159
..... W. 119
Shepton Mallet, town of, 61
Sherborne, Lord, 98, 299
Sherborne Castle, 54, 306, 435
..... Lodge, 299
Sherburn Hospital, 373
Sheres, Mr. 42
Sherford, 73
Sheriff Hutton, 462
Shermanbury Place, 33
Shernfold Place, 17
Sherwood, Mr. 444
Sherwood Hall, 192, 315
Shields, Mr. 234
Shiffner, Mr. G. 29
..... H. 383
Shillingford Castle, 96, 424, 438
Shillinglaw, Major, 230
Shillingley Park, 20, 22
Shinfield Place, 284
Shiplake, 80
Shipley, Hon. Mrs. 38
Shire Oak, 215
Shireff, Gen. 38
Shirley, Mr. E. 122, 301
Shirley House, 444
Shobdon Court, 116, 118, 322
Shockerwich, 82, 87
Sholebrook Lodge, 430
Shooter's Hill, account of, 1
Shore, Mr. S. 192
Shoreham, account of, 35
..... Castle, 367
Short, Mr. 73
.... Jno. 393
Shorter, Mr. G. 412
Shortgrove, 256
Shotley Hall, 231
Shotover House, 111, 113, 338
Shottesham Park, 267
Shrapnel, Mr. Z. 85
Shrewsbury, Earl of, 94, 121, 127, 299, 329, 360
..... Countess of, 83
Shrewsbury, town of, 123
Shrives Priory, 310
Shrub Hill, 31, 409
Shrubland Hall, 266, 343
Shuckburgh, Sir S. 168
Shuckburgh Park, 168
Shuckford, Capt. 135
Shugborough, 151, 161
Shuldam, Mr. 41
Shute, Mr. S. 24
Shute House, 41
Shuttleworth, Mr. 177
..... H. 190, 319
..... R. 206, 220, 375, 436
Sibbald, Mr. J. 55
Sibdon Castle, 332
Sibthorpe, Col. 213, 239
Sidebottom, Mr. 37
Sidmouth, Lord, 19, 445
Sidmouth, bathing place, 52, 445
Sidney, Lord Visc. 9, 56, 99, 362, 367
..... Mr. 15
Silchester, 56
Silsworth Lodge, 156
Silton Hall, 232, 236
Silver Hill, barracks, 11, 14
Silvertop, Lady, 226
..... Mr. J. 231, 419
Simeon, Mr. E. 24
..... I. 462
Simmonds Mr. 434
Simmons, Mr. Jas. 5, 463
..... Miss, 277
Simpson, Mr. 433
..... C. 151
..... J. 181, 230, 463
..... L. 356
..... Miss, 420
Sinai Park, 157, 190
Sinclair, Major, 46
Singleton Lodge, 165
Singleton, Mr. 257
..... M. 342, 376
Sion Hill, 37
.... House, 37, 41
Sissinghurst Castle, 12
Sitwell, Mr. Sitwell, 356
Sittwell, Mr. F. 225
Skardon, Mr. 409
Skeffington, Sir W. C. F. 433
Skeffington Lodge, 433
Skelbrook Park, 182
Skellow Grange, 182
Sketty Hall and Park, 92
..... Lodge, 89
Skey, Mr. S. 128, 385, 392
Skinningrove, 451
Skipton Castle, 195, 199, 206, 219, 395
..... account of, 395
Skipwith, Sir T. G. 308
Skirsgill, 178
.. .. Hall, 391
Skirwith Abbey, 211
Skythrog House, 100
Slade, Mr. J. 86
Slaney, Mr. R. 123
Slater, Mr. T. L. 39
Sleights Hall, 235
Sligo, Marquis of, 149
Slindon, 297
Slingsby, Sir. T. T. 194, 396
Sloper, Sir. R. 39
..... Gen. 284
Small, Mr. A. 155
Smallcomb, 70
Smart, Mr. W. 143
Smeaton, 225, 227
Smedmore, 50
Smith, Sir D. 143, 338
..... Sir E. 193
..... Sir J. 55, 306, 371, 372
..... Sir J. H. 336, 342
..... Sir W. 137, 463
..... Col. 125
..... Capt. 19
..... Dr. 186
..... Mr. 132, 193, 374, 378, 402
..... A. 136
..... C. 66, 195, 258, 355, 380, 392, 446
..... D. 83
..... F. 232
..... G. 255
..... H. 337
..... J. 82, 85, 256, 367
..... Jos. 57, 85
..... J. W. 306
..... S. 249
..... T. 206, 224, 397
..... T. A. 56
..... W. 20, 24, 37, 137, 463
..... Mrs. 24
Smithson, Mr. J. 379
Smyth, Sir W. 256, 258
..... Mr. F. 236
Smythe, Right Hon. J. 379
..... Sir E. 122
Smythson, Mr. W. 380, 393
Snare Hill, 257, 404

Snell, Mrs. 96, 97, 101
Sneyd, Mr. 151, 161, 358, 464
..... Mr. J. 168, 170
..... W. 162, 169, 441
..... Wal. 169
Sniperley House, 223
Snow, Mr. 40, 435
..... T. 121
Snow Hall, 444
Snowdon, 462
Soame, Sir P. 250
Sober, Mr. 448
Sodbury, town of, 91
Soddington, 392
Soho, 122, 124
Soley, Mr. J. 128, 392
Solly, Mrs. 379
Solomon, Dr. 163
Somborne House, 53, 452
Somerby Park, 398
Somerfield Hall, 7
Somerford, 171
Somerliton Hall, 275, 276
Somerley, 50
Somers, Lord, 119
Somerset, Duke of, 73, 75, 81, 110, 125, 192, 197, 305, 464
..... Duchess of, 66
Somerton, account of, 60
Somerville, Lord, 227
Sondes, Lord, 9, 196, 326
Sophia Farm, 82
Sorby, 189
Sotherton, Mrs. 182
Sotterley House, 275, 277
Soulsby, Mr. C. 391
Soulsey, Mr. Chr. 231, 391
South Blainslie, 230
..... Broom House, 56, 82, 359
..... End, bathing place, 269
Southampton, Dowager Lady, 147
Southampton, account of, 296
..... Castle, 38
Southby, Mr. H. 103, 337
Southhill House, 195
South Downs, 413
..... Molton, town of, 61
Southwick, 20
Sowerby, Col. 294
..... Mr. J. 339, 347
Spalding, account of, 241
Spark, Mr. 72
Sparks, Mr. R. 19
Sparling, Mr. 133
Sparrow, Mr. J. 161, 271, 464
Speke, Mr. W. 68
Spencer, Earl, 18, 31, 42, 96, 156, 368, 462
..... Countess Dowager, 146, 149, 365, 439
..... Lord C. 111
Sperling, Mr. H. 270, 310
Spicer, Mr. 19
Spital, 185
Spittle Hill, 163
Spixworth Park, 263, 264
Spooner, Mr. J. 117
Spragg, Mr. 34
Spratt, Mr. 114
Spring Grove, 37, 44, 128, 385, 392
..... Hill, 95, 379
..... Park, 105, 106, 288, 289, 358
Springfield House, 144
..... Lyons, 265
..... Place, 265
Springside, 205
Springwood Park, 228
Sprowston Hall, 263
Spurrier, Mr. T. 124
Spy Park, 83, 359, 364
Squerries, 14, 408
Stackpole Court, 93
Stafford, Marquis of, 161, 365, 411
..... Lady, 435
Stafford, borough of, 151
Stair, Earl of, 188
.... Countess of, 188
Stalbridge Park, 54, 55, 435
Stallard, Mr. J. 120
Stamford, Earl of, 125, 129, 190, 354, 371
Stamford, town of, 180
Stamp, Sir —, 414
Standen Hall, 205
Standerwick, Mr. 38
Standish, Sir F. 165, 176, 436
..... Lady, 244
..... Mr. C. T. 206, 207
..... E. T. 165
Standish Hall, 165
Standlynch, 49, 295
Stanfield Hall, 258
Stanford Court, 137, 463
..... Hall, 172, 174, 191
Stanford, Park, 137, 463
Stanhoe Hall, 252
Stanhope, Earl, 10, 408
..... Lady, 80, 408, 461
..... Mr. W. S. 193, 195, 198, 230, 370, 440
Stanhope Hall, 221
Staniforth, Mrs. 404
Stanley, Sir J. T. 167
..... T. 357
..... Lady, 44
..... Mr. G. 210
..... H. P. 179, 341
..... J. 44
..... T. 166
Stanley Hall, 355
..... Park, 106
Stanmer Park, 28, 30, 323
Stannington Vale, 224
Stanstead Hall, 256
..... Park, 19, 22
Stanton Hall, 202
.... . Park, 323
Stanwell Cottage, 461
..... House, 37
..... Place, 80
Stanwick, 184, 375
Stapenhall, 304
Stapenhill, 158
Stapleton, Lady, 94
..... Mr. T. 218
Stapleton House, 337
..... Park, 182
Stapylton, Hon. G. A. C. 456
Starkie, Mr. 205, 397, 436
Statenborough House, 6, 412
Staunton, Mr. 275
Stawell, Lord, 19, 425
Stead, Col. 81, 428
Stedcomb, 52
Steed Hill, 7
Steel, Mr. 185
Stephens, Mr. 272, 287
..... H. 288, 358
..... M. 141
..... Mrs. 106
Stephenson, Sir P. 263
..... Mr. 223
..... late E. 284
Stepney, Mr. 101
Stevens, Mr. J. 85
Stevenson, Mr. 247
Stevenston, 225
Stewart, late Mr. 290
..... A. 187

Stewart, P. 188
Stibbert, late Gen. 38, 46
Stile, Mr. J. 304
Still, Mr. G. 85
Stillingfleet, Rev. Dr. 117
Stinsford, 40
Stirling, Adm. 296
..... Sir W. 367
Stisted Grange, 364
Stitchill House, 228
Stockhill Park, 183
Stockport, town of, 175, 370
Stodard, 203
Stoford, 72
Stoke, 91
..... Castle, 138
..... Gifford Park, 328, 335, 337
..... Hall, 293, 311, 356, 399
..... Hill, 378
..... Park, 19, 34, 80, 159, 167
Stoke Rochford, 180
Stokes, Mrs. 63
Stone, account of, 409
Stone, Mr. R. 350
..... W. L. 94
Stone Castle, 2
..... Easton House, 287, 328
..... Hall, 408
..... House, 5, 138, 308, 332, 411, 448
Stone Henge, 58, 59
Stonefold, 226
Stoneland Lodge, 461, 464
..... Park, 449, 457
Stoneleigh Abbey, 301
Stonely Farm, 309
Stoneries Hill, 185
Stoney Dean, 46, 362
.... Stratford, account of, 340
.... Thorpe, 168, 426
Stonor, Mr. T. 94
Stonor Castle, 94
Stopford, Hon. and Rev. R. B. 309
Stopham, 34
Storer, A. G. 437
..... late Mr. A. 84
Storey, Mr. A. 211
..... T. 233
Stery, Rev. Mr. 174
Stover House, 72
Stovin, Mr. 177
Stovin, C. 215
Stourfield, 414
Stourhead, 60, 65, 66
..... House, 305
Stourton, Ld. 183, 396, 454
Stow on the Wold, 96
Stow Hall, 251, 404
.... Park, 143, 214
Stowe, 126, 159, 340
..... Hall, 248
Stowell Park, 98, 300, 464
Stracey, Mr. E. 263
Strachey, Sir H. 28, 287, 328, 408
Strafford, Earl of, 305
Strangeways, Hon and Rev. C. 371
Stratford, Mr. F. P. 309
Stratford upon Avon, account of, 122
Stratford House, 255, 265
Stratfords, 105
Strathmore, Earl of, 221, 374
..... late Countess of, 414
Stratton, Mr. G. F. 94, 121, 299, 360, 426
Stratton Hall, 264
..... Park, 48
..... account of, 69
Strawberry Hill, 43, 63, 389
Streatfield, Mr. R. T. 28, 327
Streatham Castle, 221, 374
Stretton Park, 179, 443
Strickland, Sir G. 237
..... Mr. C. 209
..... W. 173
Strong, Mr. C. S. 408
Strood, 34
Stroud, town of, 104
Stroud, 83
Stroxton Hall, 181
Strutt, Mr. G. B. 203
..... J. 203
..... J. H. 266
..... W. 458
Strutton, Mr. 110
Stuart, Mr. 188
..... J. 154
Stub House, 444
Stubbers, 267
Studley Castle, 291
..... Park, 194, 349
Sturklow House, 179
Sturry Park, 4
Sturt, Mr. C. 40, 49, 306
Sturt, H. 49
Styche, 417
Style, the late Sir C. 327
Styleman, Rev. A. 251, 366
..... Mr. N. 251
Sudbourn Hall, 278
Sudbrook House, 44
..... Holm, 242, 243
Sudbury House, 293
Sudley Castle, 96
Suffield Hall, 263, 264, 406
Suffield, Lord, 263, 264, 406
..... Mr. 263, 407
Suffolk, Earl of, 107, 108, 358, 363
Sufton Court, 119
Sugnall Hall, 152
Sulby Hall, 150
Sulhampstead, 81
Sullivan, the late Sir R. J. 19, 45
..... Mr. J. 80
Sulyard, Mr. E. 343, 404
Summer Castle, 239, 398
..... Hill, 10, 334
..... House, 182
Sumner, Mr. G. 34, 347
Sunbury Place, 42, 368
Sunderland, Mr. 209
Sunderland Hall, 189
Sundon House, 339
Sunning, 80
Sunny Bank, 100
..... Side, 206
Surrendon, 7, 326
Surtees, Mr. R. 373
Sussex, Duke of, 37
Sutton, Sir R. 201, 315
..... Mr. 179
..... G. 181, 215, 314, 444
..... J. 56, 81, 359
..... R. 181, 356
Sutton, 41
..... Colefield Park and Woods, 171
..... Court, 37, 287, 328
..... Grange, 235
..... Hall, 175, 192, 215
..... Park, 179, 443
..... Place, 19, 367, 413
Suttons, 258
Swaine, Mr. J. 99
Swainston House, 25

Swallow, Mr. R. 216, 294
Swallowfield Place, 284
Swansea, account of, 89
Swarford Park, 299, 360
Swarland Hall, 224
Sweethope, 186
Swete, Mr. 73
Swettenham Hall, 417
Swift Place, 12, 16, 325
Swillington House, 355
Swinburn, Sir J. 230, 391
Swinburn Castle, 222, 231, 391, 418
Swinbrook, 98, 299
Swindon House, 108, 361
Swinethwaite Hall, 27, 217, 375
Swinfen, Mr. J. 161
Swinfen House, 161
Swinley Lodge, 55
Swinnerton, Mr. T. 441
Swinnerton Hall, 161, 411
Swinton Park, 216
Swithland Hall, 174
Swynburn, Sir J. E. 391
Sydenham, 228
Sydling House, 55, 306, 371, 372
Sydney Farm, 46
Sydney, Lord Visc. 6, 9, 367
..... Mr. C. W. 265
..... Miss, 428
Syerston Hall, 311
Sykes, Sir F. 84, 463
..... Sir M. M. 237, 240, 304, 420, 424, 437, 464
..... Rev. R. 240, 395, 454
Symmons, Mr. J. 146
Symond Hall, 289
Symonds, Lieut. Col. 112
..... Mr. J. 343
..... T. 331
..... T. P. 112
Symons, the Rev. J. 234
Syston Park, 181, 213, 315
Syzergh Park, 209

T

Tabley, 162, 164, 353
Tackley Park, 426
Tadworth Court, 30, 390
Tait, Mr. W. 189
Talbot, Earl, 161, 171
Talbot, Sir Charles, 31, 409
..... Lady, 31
..... Mr. 89
..... late Mr. J. 360
..... J. M. 92
..... T. 2
Talbots, Rev. Mr. 151, 161
Talboys, Mr. 106
Talgarth, 141
Taliaris Park, 181, 283
Talton Hill, 122
Tamworth, account of, 151
Tamworth Castle, 151, 157, 450
Tan y Bwlch Hall, 136
Tanfield Hall, 216
Tangier, 39
Tanhurst, 409
Tankersley Park, 198
Tankerville, Earl, 226
Tapley, 61
Taplow Lodge, 80
Tapps, Sir G. 50, 414
Tapton Hill, 355
..... Grove, 355
Tarbutt, Mr. W. 204
Tarleton, Mr. T. 173
Tarporley, account of, 152
Tasker, Mrs. 367
Tate, Mr. B. 174
Tatham, Mr. E. 199
Tathwell Hall, 244
Tattersall, Mr. E. 250
Tattershall Castle, 244
Tattingston Place, 343
Tatton Park, 162, 353
Taverham Hall, 407
Tavistock, account of, 74, 433
..... House, 74
Taunton, account of, 61
Tawstock, 61, 63
Tayler, Mr. 73
Taylor, Col. 42
..... Mr. C. 362
..... E. 3
..... G. 366
..... J. 205, 330
..... M. A. 182
..... R. 19, 45
..... W. 116, 441
Teddesley Park, 410
Teeton House, 149
Tehiddy, 71, 78
Teignmouth, Lord, 29
Teignmouth, account of, 75, 377
Teignmouth House, 75
Tempest, Sir H. V. 119, 373, 444
..... Mr. S. 205, 206
Templar, the Rev. J. 73
..... Mr. 75
Temple, Earl, 38, 48
..... Mr. S. 233, 461
..... Mrs. 58, 59, 295
Temple Bell Wood, 214, 215
..... House, 93
..... Newsham, 193, 355, 380, 392
Templer, Mr. G. 62, 67
..... I. 72
Templeman, Mr. 40
..... P. 49
Tempsford Hall, 179
Tenbury, account of, 322
Tenby, account of, 92
Tendring Hall, 273
Tennant, Mr. 186
..... W. 171
Tenterden, account of, 16
..... Place, 345
Terling Place, 266
Terret House, 143
Terry, Mr. T. 47, 53
Tessier, Mr. L. 31
Teston House, 327
Tewkesbury, town of, 97
Teynham, Lord, 2
Thale, Mr. 46, 362, 464
Thame Park, 111, 129, 338, 438
Thanet, Earl of, 7, 126, 184, 195, 199, 206, 219, 345, 361, 395
Thelluson, late Mr. P. 182, 369
Thellusson, Mrs. 10
Thelton Hall, 267
Thelwall, Rev. Mr. 159
..... late Major, 452
Theobald, Mr. J. M. 343
Theobalds, 247
Theydon Hall, 258
Thicknesse, Mr. R. 396
Thieves Hole, 142
Thimbleby Lodge, 232, 236
Thirkleby, 229
Thirlestane, 228, 230
Thistlethwaite, Rev. Mr. 53
..... Mr. 463
Thoby Priory, 265

Thomas, Sir G. 297
..... Mr. D. 279
..... G. 274
..... J. 7. 152, 279
..... Jn. F. 17
..... R. 101
..... T. 134, 136, 153
Thomason, Mr. 130
Thomond, Marquis of, 80, 83
Thompson, Sir T. 144, 145
..... Dr. 248
..... Mr. 20, 188, 396, 461
..... H. 454
..... R. 183, 456
..... Miss, 307
Thomson Hall, 262
Thoresby, 192
..... Park, 215, 312, 380
Thorington Hall, 275
Thorley Hall, 256
Thornage Hall, 403
Thornborough, Mr. 217
Thornbury Castle, 105
Thorncroft, 31
Thorndown Hall, 265, 321
Thorne, 378
Thornes House, 193
Thorngrove, 137
Thornham Hall, 267
Thornhill, 232, 234
Thornhill, Mr. B. 202
..... G. 179
..... J. 232, 234
..... T. 198, 348, 354
Thornton, Col. 183, 364
..... Mr. G. 179, 341
..... H. 29
..... S. 29, 409
Thornton, 205
..... Hall, 159
Thornville Royal, 183, 396, 454
Thornycroft, Mr. E. 167
Thornycroft Hall, 167
Thorold, Sir J. 181, 213, 315
..... Mr. S. 213, 239
Thoroton, Mr. T. 311
..... Mrs. 311
Thoroughgood, Miss, 390
Thorp, Mr. S. 370
Thorp Hall, 238, 431, 433, 459
Thorpe, the Rev. Archd. 419
..... Mr. J. 257, 376
Thorpe, 184, 193, 394
Thoyts, Mr. W. 81
Thresher, Mr. 38
..... Miss, 82, 360
Thrieve Castle, ruins of, 187
Thrigby Hall, 344
Throckmorton, Sir J. 103, 127, 291, 337
Thundridge Bury, 248
Thurland Castle, ruins of, 208
Thurlow, the late Lord, 13, 27
..... Rev. E. S. 233
Thurlston, 174
Thursby, Mr. J H. 430
Thursford Hall, 262, 403
Tibbet, Mr. C. 196, 309
Tickhill Castle, 216, 398
Tidwell House, 445
Tilbury Fort, account of, 268
Tilgate Cottage, 30
Tillard, Mr. J. 345
Tillington Court, 116
Tilney Hall, 39, 284
Tilson, Mr. J. 94
Tilt, the Rev. Mr. 33
Timson, Mr. 20, 38
Tindal House, 3
Tipping, Mr. T. 176, 371
Titchfield, Marquis of, 215, 312, 380
Titchfield House, 414
Titley Court, 112, 323
Titness Park, 55
Titsey Place, 408
Tittenhanger Park, 149
Tiverton Castle, 61, 378
Tockington, 107, 329
Todd, Capt. 225
.... Mr J. 230
.... R. P. 272
Toddington Park, 97, 154
Toft Hall, 164
Toke, Mr. N. R. 345
Tomkins, Mr. J. 102
Tomkinson, Mr. 152
Tomlinson, Mr. 262, 403
Tone, 222, 231
Tong Castle, 123
.... Hall, 219
Tongs, 11
Tooke, late Mr. 27
Tooke, W. 262
Tooley Park, 301
Topham, Mr. E. 240
Topp, Mr. R 130
Topping, Mr. 464
..... J. 163
Topsham, account of, 52
Tor Abbey, 378
Tor Bay, account of, 378
Torbet, Mr. 186
Torence, 187
Torkington, Rev. Dr. 249
Torlington Lodge, 203
Torriano, Major, 142
Torrington, borough of, 67
Torsonce, 189
Tortworth Court, 106, 329, 336, 464
Totehill, 72
Tottenham Park, 81, 85, 361
Toucourse, 186
Tower, Mr. C. 265
Tower Hill, 409
Townend, Mr. G. 228
Town Hill, 46, 296
Townley, Mr. C. 436, 437
..... R. 393
Townley Hall, 206, 207, 436, 437
Townsend, Mr. 20
..... G. 121
..... H. H. 19, 21, 253
Townshend, Marquis, 157, 252, 260, 403, 450
..... Lord J. 248, 249, 365
..... Lady M. 6, 9, 463
..... Mr. J. 281
..... Mrs. M. 368, 463
Tracey, Mr. C. H. 97
..... J. H. 88, 115, 128
.... . late Mrs. 98, 101
Tracey House, 41, 62
..... Park, 288
Trafford, Mr J. 353, 354
..... T. 163
Trafford Hall, 353, 354
Traine, 73
Trapps, Mr. F. 194, 349, 454
Treby, Mr. 72
Trecothick, Mr. Jas. 408
Tredegar House, 88
Trefalen Hall, 281

Tregarnedd, 132, 154
Tregehan, 76
Tregib, 101
Tregil, 108
Tregonwell, Mr. L. 49
Tregoyd, 120, 282
Tregunter House, 120
Treharne, Mr. E. 281
Trehill, 73
Trelawney, Capt. 77
Tremain, Mr. A. 70
Trenant Park, 76, 77
Trentham Hall, 161, 411
Tresilian, Mr. 71
Treslake, 70
Trevelyan, Sir J. 230, 391, 446
..... Rev. W. 231, 240
..... Mr. W. 231
Trevethow Hall, 71
Trevethus Hall, 78
Trevor, Mr. R. 154
Trevor Hall, 131
Trewarthenick, 78
Trewithien, 76
Treworgan, 70
Tring Grove, 143
.... Park, 143, 338
Trollope, Sir J. 238, 318
Trotter, Mr. 31
..... J. 148, 226
Troy House, 99, 115, 331
Truro, account of, 70
Trusson, Mr. T. 275
Trutham, 70
Tubney Lodge, 102
Tucker, Major, 85, 287
..... Mr. S. 198
..... W. 41
..... Mis. 445
Tuffnell, Mr. W. 270, 349
Tulketh Hall, 165, 166
Tunbridge Castle, 10, 15
..... Wells, account of, 15
Tunnard, Mr. J. 241, 312
Tunstall Hall, 441
Turbeville, Mr. R. P. 89
Turner, Sir G. P. 146
..... Mr. 342
..... C. 3
..... J. 127, 290, 411
..... T. 128, 400
..... Lady P. 149, 159
Turnor, Mr. E. 96, 181, 243, 393
Turton, Mr. J. 128
Turton, Mrs. 408
Turville, Mr. F. 156, 309
Tusmoor, 340, 430
Tweddle and Hildyard, Messrs. 221
..... Mr. W. 419
Twemlow Hall, 417
Twemlow, Mr. 163
Twickenham, neighbourhood of, 43
..... Park, 43, 389
Twinning House, 114
Twisden, Sir J. P. 7, 407
Twizell House, 224
Twyford, 38
Twysden, Sir W. 327
Tygllyn, 282
Tynemouth Lodge, 234
Tyningham, 225
Tynte, Mr. J. K. 19, 45, 67, 88
Tyrconnel, Earl of, 31
Tyrrell, Mr. E. 272
Tyson, Mr. 343
..... S. 260, 404
..... Miss, 151

U.

Ugbrook, 72, 73
Umberslade, 122
Underbank, 437
Up Park, 425
Upcott, 64
Upper Berwick, 131, 135
..... Blainslie, 230
..... Cranston, 227
..... Gatton, 30
..... Leatham, 451
Upper Ossory, Earl of, 154
Upton, Mr. C. 458
..... J. 208, 217
Upton House, 75, 378
..... Park, 443
Upwood, 40
Uske, account of, 115
Usworth House, 223, 233
..... Place, 223
Uthank, 221
..... Hall, 419
Uttoxeter, account of, 169, 316
Uxbridge, Earl of, 54, 55, 110, 133, 151, 157, 161, 190, 435

V.

Vale Royal, 163, 353
Valentines, 265
Valle Crucis Abbey, 131, 135, 281
Valley Home, 257
Vane, Sir F. 178, 211
Vanhagen, Mr. F. 1
Vansittart, Mr. A. 80
..... G. 80, 83, 93
Vatch, the, 125
Vavasour, Sir H. 218, 236
..... Sir T. 182, 228, 349, 355
..... Mr. W. 195
Vaughan, Sir R. 139
....., Col.G. 131, 281
..... Mr.G. ap H. 139
..... Mrs. 133, 416
Vayner, 352
Veal, Mr. 73
Verelst, Mrs. 198, 216
Verney, Mrs. 3
Vernon Hill, 46, 362
Vernon, Lord, 89, 191, 293, 316
..... Lady Har. 167
..... Mr. G. 316
..... L. 159
..... T. S. 127
Vetch, Mr. H. 187
Views, the, 179, 248, 309
Villiers, Lord, 126
Vince, Mr. H. C. 57
Vine, the, 425
Vintners, 7, 12
Visme, De, Mr. 18
Voelas Hall, 132
Vogrie, 227
Voxhall, Mr. L. 37
Vyne, Rev. Dr. 426
Vyner, Mr. R. 393
Vyse, Mr. R. 149

W.

Waddington, Mr. 296
..... B. 99, 384
Wade, Mr. A. 233
..... J. 358
..... T. 223
Wadley House, 103, 337
Wadman, Mr. J. 57, 85
Wadsworth, Mrs. 411

Wainman, Mr. W. 199, 219
Waite, Mr. W. 226
Wake, Sir W. 149, 167
..... Lady, 9
Wake's Court, 41
Wakefield, account of, 394
..... Lodge, 159
Wakehurst Park, 29
Wakeman, Mr. H. 114
..... J. 114
Walberton Place, 297
Walcot, Mr. 401
..... J. 50
Walcot Park, 138, 332, 442
Waldegrave, Earl, 258
..... Mr. R. 244
Waldershare, 3
Waldren, Mr. W. 125, 129
Wales, Princess of, 1, 4, 37
Walford, Mr. W. 266
Walford House, 86, 336
Walhampton, 47
Walker, the late Mr. 35, 297
..... Mr. 355
..... J. 182, 294, 437
..... R. 222
..... T. 192, 315
..... W. 103, 248, 249, 338, 437
Wallace, Rt. Hon. T. 178
..... Mr. 186
Waller, Mr. Edm. 98
..... late Edward, 110, 300
..... W. 180, 431
Walling Wells, 216
Wallinger, late Mrs. 265
Wallingford Castle, 424, 437
Wallingford, account of, 95, 424
Wallington, 230, 391
..... Hall, 251
Wallis, Mr. 265
Walliscote, 462
Wallyford, 225
Walmer Castle, 412
Walmsley, Mr. J. 206, 397
Walpole, Lord, 263, 264
..... Hon. Mr. 40
..... Hon. Mrs. 138, 308, 332
Walsall, account of, 171
Walsh, Sir J. B. 55, 82
Walsingham, Lord, 261, 262, 404, 422
Walsingham Abbey, 260
Walsworth House, 291
Walthall, Mr. P. 416
Waltham, Dow. Lady, 265
Walton, Mr. R. W. 206
Walton, 144, 158, 304
..... Court, 75
..... Hall, 165, 166, 176, 436
Waltons, 256
Walworth Hall, 453
Walwyn, Capt. Jas. 119
Wanstead House, 255, 265
Ward, Mr. St. A. 219
..... G. 24
..... J. 14, 38, 408
..... T. V. 2
..... W. Z. L. 150
Wardour Castle, 53
Wardroper, Mr. 11
Ware, Mr. 99
..... J. 147
Ware Park, 248, 249, 365
Waresley Park, 443
Warfield Grove, 55
Warham Hall, 261, 366
Waring, Mr. F. 130, 137
..... G. 46
Warington, Mr. D. R. 366
Warkworth Castle, 299
Warley Place, 265
Warleys, 256
Warminster, town of, 59
Warmwell House and Park, 461
Warnell Hall, 211, 347
Warner, Mr. H. L. 260
Warnford, Mrs. 31
Warren, Sir J. B. 304
..... Col. 143
..... Mr. 159
..... Mrs. 304
Warren Hall, 327
Warriner, Mr. G. 56
Warrington, account of, 164
Warsley House, 290
Warsop, Mr. 298
Warwick, Earl of, 144, 168, 301
Warwick Castle, 144, 168, 301
..... Priory, 144, 168, 301
Wasing House, 56, 81
Wassand, 245
Watchet, town of, 62
Watergall House, 426
Wateringbury Place, 327
Waterpark, Lord, 169, 191, 316
Waterstock House, 338
Waterton, Mr. 182
Wathen, Sir S. 105
..... Mr. P. 104
Watkins, Mr. E. 107, 329
Watling Street, account of, 123, 442
Watlington House, 251, 259
..... Park, 94
Watson, the late Sir B. 44
..... Rev. Mr. 175
..... Mr. G. 433
..... J. 194
..... Mrs. H. 416
Watt, Mr. J. 124
.... M. 189
Watton, Mr. 73
Watton Abbey, 240
Watts, Mr. H. P. 263
..... R. 108, 237
Wauchope, Mr. 227
Waverley Abbey, 20, 38
Way, Mr. 19, 22
..... B. 110, 125
Wayth, Mr. 275
Weakman, Mr. 291
Weald Hall, 265
Weasenham Hall, 260, 405
Webb, Sir J. 39, 40, 49, 50, 53, 435
..... Mr. J. 428
..... N. 66
Webber, Mr. E. 133
Webster, Sir G. 11
..... Dow. Lady, 14, 324
..... Rev. Mr. 284
Wedd, Mr. N. 250, 259
Weddington Hall, 150
Wedgwood Mr. 331
..... J. 87, 162, 191, 358, 410
Wednesbury, account of, 122
Weely Hall, 459
Weetwood, 195, 226
Wegg, Mr. G. S. 110
Weir, Hon. H. 185
.... Mr. 87, 185
Welbeck, 192
..... Abbey, 215, 312, 380
Welby, Sir W. E. 181, 317
Welch Pool, town of, 140
Welcombe Lodge, 302

Weld, Mr. T. 51, 316
Weldon, Mr. 191
Welford House, 84
Weller, Mr. J. 345
Wellfield House, 279
Wellingborough, account of, 196, 309
Wellington, Mr. R. 282, 322
Wellington, account of, 442
Wells, account of, 58
Wells, Mr. 331
..... N. 102
..... W. 368
..... Mrs. 163
Wellwood, 187
Welsh, Mr. 70
..... G. 199
Welstead, Rev. H. 309
Welton Place, 160
Wemys, Earl of, 225, 227
Wennington Hall, 208, 376
Wensley Dale, 216
Wentworth, Lord, 301, 462
..... Mr. F. T. V. 193, 198
..... G. 370
..... G. W. 193
Wentworth Castle, 193, 198, 370
..... House and Park, 198
..... Lodge, 88
Werrington House and Park, 70, 79
West, Rt. Hon. F. 93, 463
.... Mr. 10
.... Mrs. 122
West Acre Hall, 260, 405
.... Combe Park, 4
.... Dean Place, 413
.... Green, 39
.... Grinstead Park, 32
.... Hall, 186, 306
.... Harling, 257
.... Thorn, 186
.... Tofts Hall, 260, 404
Westbrook Hay, 143
Westbrook Place, 19
Westbury House, 46
Westby, Mr. 198
..... Mrs. 198
Westcomb, Mr. N. 320
Westergate House, 297
Western, Rev. T. 266
Western, Capt. 343
..... Mr. C. C. 266
..... Mrs. 266
Westfield Park, 405
Westmoreland, Earl of, 54, 143, 213, 219
Weston, Mr. 34
..... C. 407
..... J. W. 19, 112, 116, 322
..... Mrs. 320
Weston, 121, 195, 275
..... Hall, 277
..... House, 407, 409
..... Park, 171, 334
..... Underwood, 155
Westover House, 25
Westwood, Mr. J. 384
Westwood Park, 290, 329
Wetherby, Mr. 85
Wetherby Grange, 183
Wettenhall, Mr. 417
Weyland, Mr J. 422
Weymouth, account of, 51
Whaddon, 57, 85
..... Court, 75
Whalley, Mr. F. E. 336
..... S. 150
..... late T. 336
Wharncliff Lodge, 193
..... Park, 440
Wharton, Lady, 375
..... Archdeacon, 245
..... Mr. R. H. 184
..... T. 374
Wharton Park, 208, 374
Whatcombe House, 40
Whatcroft, 163
Whateley, Mrs. 124
Whatman, Mr. 7
Wheate, Sir J. T. 103
Wheats, Mr. 463
..... Miss, 94, 113, 121, 463
Wheatley, Mr. W. 1
Wheatly, 182, 294, 369
Wheble, Mr. J. 80
Wheeldon, Lady, 411
Wheeler, Sir C. 426
..... Mr. F. 160
..... G. 182
..... T. 426
..... W. 127
Wheelock, 163
Whelham, Mrs. 315
Wherwell, 40, 53
Whetham, 83, 359, 363
Whichcote, Sir T. 239, 315
Whiligh, 15
Whilton Park, 110
Whissenden, 197
Whitaker, Rev. Mr. 54, 437
..... Mr. 65
..... A. 331
..... T. 327
..... Miss, 255
Whitborn Court, 117
Whitbread, Mr. J. 195, 275, 278
..... S. 154, 195
Whitby, account of, 235
Whitchurch, 358, 363
Whitcombe Park, 103, 289
White, Sir T. W. 216
..... Gen. 260, 404
..... Mr. 142
..... B. 48
..... G. 94, 438
..... H. B. 91
White Bank, 189
..... Horse, 57, 84, 87
..... Knights, 55, 81
Whiteburgh, 227
Whitefield Hall, 391
Whitehaven, account of, 210
Whitehough Hall, 170
Whitenhurst, Rev. Mr. 155
Whiteway, 72
Whitfield, Mr. F. 145, 439
Whitfoord, Mr. 31
Whitford House, 435
Whitley Castle, 212
..... Court, 392
..... Hall, 198, 380
Whitmore, Mr. T. 130
..... W. 128
..... Mrs. 401
Whitmore Hall, 441
Whitney Court, 322
Whittington, Mr. J. 404
..... T. 91, 288
..... W. 249
Whitton, 37, 130
..... Dean, 37
..... House, 389
..... Park, 37, 389
Whitwell Hall, 406
..... House, 373
Whitworth, Mr. R. 317
Whitworth, 223, 374
Whorlton Castle, 236
Whyte, Gen. 297

Wichnor Lodge, 158, 303
..... Park, 292
Wick House, 57, 85
Wickham, Mr. 338
..... H. 219
..... J. 428
..... P. 111, 129, 438
Wickham Corner, 296, 362
..... Court, 367
..... Hill, 266
..... House, 362
..... Place, 320
Widial Hall, 248, 250
Wiggen Hall, 143
Wighill Park, 228, 456
Wigmore Hall, 118, 322, 400
Wigsell, Mrs. 27
Wike, Mr. A. 118
Wilbraham, Mr. R. 288
..... G. 353
Wilbury House, 57, 59
Wilderness, the, 10, 114, 407
Wilder, Rev. Dr. 84, 424, 437
Wilding, Mr. R. 135
Wildman, Mr. 3, 344
Wilkieson, Mr. W. 227
Wilkes, the late Mr. John, 26
..... J. 19, 157
Wilkins, Mr. 11
..... W. 120, 282
Wilkinson, Mr. 209
..... I. 128, 192, 330, 355, 400
..... T. 381
..... Mrs. 426
Willes, Sir F. 248, 250
..... Mr. J. 81
Willet, Mr. J. 39, 49, 50, 435
Willett, Mr. A. S. 61
Williams, Sir B. 212
..... Sir E. 120, 281
..... Sir J. 134, 153
..... Sir R. 136
..... Sir T. 414
..... Capt. D. 109
..... Rev. Mr. 159, 279
..... Mr. 31, 41, 51, 379
..... A. 36
..... C. 145, 439
Williams, D. 100, 279
..... G. 191
..... J. 296
..... J. H. 100, 115, 282, 283, 384
..... P. 100
..... R. 122, 320
..... the late T. 93, 133, 134, 153
..... W. 134
..... Mrs. 100
Williamson, Sir H. 209, 234, 257
Willis, Sir F. 147
..... Dr. 318
..... Rev. Mr. 149
..... Mr. 146
..... R. 163
..... T. 417
Willoughby, Lord, 144
..... Sir C. 94, 424
..... Mr. E. 422
Willow Hall, 394, 437
Wilmot, Sir R. 174, 304, 427
..... Rev. Mr. 311
..... Mr. E. 157
..... H. 38
Wilmott, Mr. G. 345
Wilson, Sir H. 219
..... Lady S. 1, 4
..... Adm. 271, 273
..... Mr. C. 177, 199
..... D. 209
..... F. 11, 408
..... M. 199
..... T. 456
..... W. C. 208
..... W. H. 259
..... W. R. 214, 243
..... Mrs. 133, 163
Wilton, Earl of, 205, 206
Wilton House, 40, 53, 295
Wiltshire, Mr. W. 82, 87
Wimbledon Park, 18, 42
Wimbleton Grove, 31, 368
Wimborn, St. Giles, 49
Wimpole Hall, 248
Winander Mere, 200
Winburn St. Giles, 40
Winchelsea, Earl of, 197, 212, 423
Winchelsea, account of, 11
Winchester, Marquis of, 56, 57, 59, 362, 375
..... Bishop of, 20, 38
Winchester, Dean of, 230
Winchfield, 39
Windham, late Rt. Hon. W. 263, 365, 403
..... Mr. G. 263, 365, 403
..... J. 276
Windhus, Capt. 352
Windlestone, 220, 223
Windmill Hall, 38
Windsor Castle, 80
..... Great Park, 38, 82
Wing, Mr. J. 241
Wingerworth Hall, 192, 205, 285
Wingfield, Mr. J. 180
..... R. 130, 137
..... T. 130, 137
Wingfield Castle, 204
..... Manor, 380
Winnington, 164
Winnington, Sir T. 137, 384
Winscombe, 337
Winscot, 434
Winsley, 332
Winstanley, Mr. 301
..... C. 156
Winstanley Hall, 396
Winterton, Earl of, 20, 22
Winthorp Hall, 181, 214
Wintle, Mr. J. 102
Winwick Hall, 165
Winyard Hall, 373
Wirley Grove, 171
Wirrell, Mr. 264
Wise, Mr. H. C. 144, 168, 301
.... M. 168
Wiseton, 398
Wistaston Hall, 416
Wiston Park, 32, 382
Witham, late Mr. H. 269
Witham Grove, 320
..... Friery, 66
..... Place, 320
Witherden, Mr. G. 345
Withers, Sir C. 290
..... Mr. B. P. 143
..... L. B. 39
Withinshaw Hall, 371
Withington, Mr. Jer. 464
Withington Hall, 417
Witley, 70
..... Court, 137, 385
Witlingham Hall, 344
Wittenham Hill, 95
Wittin, Mrs. 380, 437

Witton Castle, 221
..... Hall, 221, 406
..... Park, 263, 403
Wivenhoe Hall, 274,
..... Park, 274
Woburn Abbey, 149, 155
..... Place, 42
Wodehouse, Lord, 258, 405, 422
..... Rev. Ph. 422
..... Mr. T. 261
Wold Cottage, 240
Wolferstan, Mr. S. P. 302
Wollaton, 191
Wolstenholme, Mr. W. B 449
Wolseley Hall, 151, 161
Wolsely, Sir W. 151, 161
Wolterton Park, 263, 264
Wolverhampton, account of, 171, 334
Wolmet, 227
Wombwell, late Sir G. 278
..... Mr. J. 297
Wombwell Hall, 2
Wood, Lord, 160
..... Col. 30, 88, 408, 458
..... Mr. 242
..... H. 458
..... J. 110, 193, 219
..... R. 194, 349
..... R. S. 461
..... T. 44, 368
..... Mrs. 89
Wood Dalling Hall, 262
Wood End, 229
Woodbine, Mr. C. 405
Woodbridge Priory, 274
Woodcock Hill, 143
Woodcote, 46, 366
Woodcote Hall, 171, 417
..... Park, 31
Woodford, Mr E. 18
Woodford Hall, 255
..... House, 445
Woodgate, Mr. 10
..... H. 10
Woodhall, 178, 186, 250, 348
..... Park, 249
Woodhills, 110
Woodhouse, Mr. J. 112, 118
Woodlands, 4, 49, 182
Woodley, Mr. W. 277
Woodley, 80
Woodman, Mr. T. 31
Woodmancote Place, 33
Woodrising Hall, 422
Woodsome Hall, 198
Woodson Hall, 380, 440
Woodstock, account of, 121
Woodthorp, 193
Woodton Hall, 277
Woodward, Rev. G. 387
Woodyeare, Mr. 294
Woolbridge House, 461
Woolcombe, 372
Woolhampton House, 81
Woolicombe, Mr. G 72
Wool Lavington, 22, 36
Woollaton Hall, 303, 304
Woolley Hall, 80
..... Park, 193, 432
Woolmer, Mr. R. 344
Woolmers, 365
Wools, Mrs. 46
Woolsington, 224, 230
Woolston, 258
Woolthorpe, 180
Woolton Hall, 163, 396
Woolverston Hall, 274, 343
Woolverton, 25, 159
Woolwich, account of, 4
Wootton, 8
Wootton Court, 3, 8
..... Place, 409
..... Underwood, 146
Worcester, account of, 117
Worcester, Bishop of, 290, 385, 392
Wordsworth, Mrs. 216
Workington, account of, 210
..... Hall, 348
Worksop, 192, 380
..... Manor, 215, 312, 356
Wormesly, 111
Worminghurst Park, 32, 382
Wormley Bury, 248
Worrall, Mr. S. 87, 328, 331
Worseley, Mr. 165, 396, 464
Worseley Hall, 165, 396
Worsley, Sir R. 24, 25
..... Rev. Dr. 24
..... Mr. J. 167, 464
..... T. C. 464
Worstead Hall, 263
Worthing, account of, 32, 297
Worthy House, 62
Wortley, Hon. J. A. S. 82, 193
Wortley Hall, 193
Wotton Hall, 122
Wray, Sir B. 61, 63, 72
..... late Sir C. 398
..... Lady, 239, 398
..... Mr. 343, 444
Wrentham Hall, 275
..... Park, 262
Wrest Park, 154
Wreston Hall, 200
Wright, Sir J. 255, 258
..... Major, 185
..... Mr. 408
..... J. 192, 257, 258
..... P. 266
..... R. 202, 357
..... T. 265
..... W. 167, 464
..... Miss, 149
Wrightson, Mr. W. 182, 369
Writtle Park, 265, 350
Wrotham Park, 148, 178
Wrottesley, Sir J. 123
Wrottesley Hall, 123
Wroughton, Rev. Mr. 432
Wroxham Hall, 263
Wroxton Abbey, 126, 143, 299, 426
Wyatt, Mr. B. 132, 153
..... J. 37
..... T. 87, 359
Wybergh, Mr. 178
Wybourn, Mr. J. 146
Wycliff House, 184
Wycombe Abbey, 111, 438
..... Church, 111
Wykeham Abbey, 235
Wylam, 418, 419
Wyndham, Lady A. 223
..... Mr. H. P. 40
..... W. P. 53, 64
Wynn, Sir E. 182
..... late Sir R 219
..... Sir W. W. 281, 351
..... Mr. J. 134, 153
..... R. W. 135
Wynnstay, 281, 351
Wynterdyne House, 128
Wyrley Grove, 410
Wyvill, Rev. Mr. 217, 375

X.

Ximenes, Capt. 80

Y.

Yair, 189
Yaldwyn, Mr. R. 20, 463
Yallop, Mr. 30
Yarborough, Lord, 369, 397
Yarde, Sir F. B. 75, 170
Yarker, Mr. J. 217
Yarlington Lodge, 306
Yarnborough, Mr. C. 182
Yarnbury Castle, 58, 59
Yarte, 41
Yates, Lady, 3
.... Mr. J. 211
Yatton Court, 118
Yeldham, Mr. J. 267
Yelland, 61
Yeoman, Mr. R. 114
Yeovilton, 414
Ynisymaengwyn, 141
Yonge, Mr. 73
York, account of, 229
York, H. R. H. Duke of, 19, 42, 368
.... Archbishop of, 201, 229
.... Mr. J. 455
Yorke, Col. 149
..... Hon. Capt. 414
..... Mr. 286
Yorke, J. 375
..... P. 134
.. .. T. 199
Youde, Rev. Mr. 351
Youlston, 63, 446
Young, Sir W. 80, 129
..... Mr. 186
..... A. 155, 270
Young's Bury, 248
Yoxhall Lodge, 292
Yoxford Grove, 275

Z.

Zachary, Mr. J. 385, 392
Zeal's House, 60, 65
Zouch, the Rev. T. 193

APPENDIX.

TABLE

OF THE

PERPENDICULAR HEIGHTS of the principal HILLS and other remarkable EMINENCES above the LEVEL of the SEA at LOW WATER, serving as Stations in the Grand Trigonometrical Survey of the Kingdom; transmitted to the Proprietor of Paterson's Roads, by LIEUTENANT COLONEL MUDGE, considerably enlarged by further kind communications from that Gentleman.

N. B. When the Height of a Mountain or Eminence exceeds 1800 Feet, it is printed in SMALL CAPITALS.

	Heights in Feet.
A.	
Aberystwith, *Cardigansh.*	496
Agnes (St.) Beacon, *Cornw.*	621
Allington Knoll, *Kent*	329
Alnwick Moor, *Northumb.*	808
Ann's (St.) Heights, at the Mouth of Milford Haven, *Pembrokesh.*	235
Ann's (St.) Hill, *Surrey*	240
Arbury Hill, *Northampt.*	804
ARRAN FOWDDY, *Merionethsh.*	2955
ARRENIG, *Merionethsh.*	2809
Ash Beacon, *Somersetsh.*	655
Ashley Heath, *Staffordsh.*	803
Axedge, *Derbyshire*	1751
B.	
Bagshot Heath, *Surrey*	463
Banstead, *Surrey*	576
Bar Beacon, *Staffordsh.*	653
Bardon Hill, *Leicestersh.*	853
Barnaby Moor, *Yorksh.*	784
Beachy Head, *Sussex*	564
BEACONS OF BRECKNOCK, *Brecknocksh.*	2862
Beacon Hill (Amesbury), *Wilts.*	690
Beeston Castle (Top of) *Chesh.*	556
Belle-field Hill, *Cheshire*	401
Beryl Hill, *Lancashire*	128
Billinge Beacon, *Lancash.*	633
Bindown, *Cornwall*	658
BLACK COMB, *Cumberland*	1919
Black Down, *Dorsetsh.*	817
Black Hambleton Down, *Yorkshire*	1246
Blackheddon, *Northumb.*	646
Bleasdale Forest, *Lancash.*	1709
Bodmin Down, *Cornwall*	645
Bolt Head, *Devonsh.*	430
Botley Hill, *Surrey*	880
Boulsworth Hill, *Lancash.*	1689
Botton Head, or Greenhoe, *Yorksh.*	1485

	Heights in Feet.
Bow Brickhill, *Bucks.*	683
Bow Fell, *Cumberland*	2911
Bow Hill, *Sussex*	702
Bradfield Point, *Yorksh.*	1246
Bradley Knoll, *Somersetsh.*	973
Brandon Mount, *Durham*	875
Brenin Vaur, *Pembr.*	1285
Brightling Down, *Sussex*	646
Broadway Beacon, *Glocest.*	1086
Brown Clay Hill, *Shropsh.*	1805
Brown Willy, *Cornwall*	1368
Bull Barrow, *Dorsetsh.*	927
Burian (St.), *Cornwall*	415
Burleigh Moor, *Yorksh.*	553
Butser Hill, *Hampshire*	917
Butterton Hill, *Devonsh.*	1203
Bwlch Mawr, *Caernarv.*	1673

C.

Cader Ferwyn, *Merionethsh.*	2563
Cader Idris, *Merionethsh.*	2914
Cadon Barrow, *Cornwall*	1011
Caermarthen Van, or Trecastle Beacon, *Brecknocksh.*	2596
Capellante, *Brecknocksh.*	2394
Capel Kynon, *Cardigansh.*	1046
Carn Fell, *Yorkshire*	2245
Carnedd David, *Caernarv.*	3427
Carnedd Llewellyn, *Caern.*	3469
Carraton Hill, *Cornwall*	1208
Castle Ring, *Staffordsh.*	715
Cawsand Beacon, *Devonsh.*	1792
Cefn Bryn, *Glamorg.*	583
Chanctonbury Hill, *Sussex*	814
Charton Common, *Dorsetsh.*	582
Cheviot, *Northumb.*	2658
Clifton Beacon, *Yorksh.*	417
Cleave Down, *Glocest.*	1134
Collier Law, *Durham*	1678
Coniston Fell, *Lancash.*	2577
Corley, *Warwicksh.*	521
Cradle Mountain, *Breckn.*	2545
Crif Fell, *Scotland*	1831
Cross Fell, *Cumberl.*	2901
Crowborough Beacon, *Sussex*	804
Cyrn y Brain Mountain, *Denbighsh.*	1857

D.

	Heights in Feet.
Danby Beacon, *Yorksh.*	966
Deadman, *Cornwall*	379
Dean Hill, *Hampshire*	539
Delamere Forest, *Cheshire*	595
Dent Hill, *Cumberland*	1115
Ditchling Beacon, *Sussex*	858
Dover Castle, *Kent*	469
Dumpdon Hill, *Dorsetsh.*	879
Dundon Beacon, *Somersetsh.*	360
Dundry Beacon, *Somersetsh.*	700
Dunkery Beacon, (Exmoor) *Somersetsh.*	1668
Dunnose, *Isle of Wight*	792
Dunrigs, *Scotland*	2408
Dwggan, (near Builth) *Breck.*	2071

E.

Easington Heights, *Yorksh.*	681
Elden Hills, near Melrose, *Scotland*	1364
Epwell Hill, *Oxfordsh.*	836

F.

Fairlight Down, *Sussex*	599
Farley Down (near Bath), *Gloc.*	700
Firle Beacon, *Sussex*	820
Folkstone Turnpike, *Kent*	575
Frant Steeple (Top), *Sussex*	659
Furland, (near Dartmouth) *Devonshire*	589

G.

Garreg Mountain, *Flintsh.*	835
Garth, (The) *Glamorg.*	981
Gerwyn-Goch, *Caern.*	1723
Go Hill, *Lanc.*	304
Goudhurst, *Kent*	497
Grasmere Fell, *Cumberl.*	2756
Greenhoe, or Botton Head, *Yorksh.*	1485
Greenwich Observatory, *Kent*	214
Gringley on the Hill, *Yorksh.*	235
Gwaunysgaer Down, *Denb.*	732

	Heights in Feet.
H.	
Haldon (Little) *Devon.*	818
Hanger Hill (Tower) *Middx.*	251
Hathersedge, *Derb.*	1377
Hawkeston Obelisk (Top of) *Shropsh.*	812
HEDGEHOPE, *Northumb.*	2347
HELVELLYN, *Cumberland*	3055
Hensbarrow Beacon, *Cornwall*	1034
Heswell Hill, *Chesh.*	475
Highbeech, *Essex*	750
Highclere Beacon, *Hampsh.*	900
Highgate Down, *Pembrokesh.*	294
High Nook (near Dymchurch), *Kent*	28
HIGH PIKE, *Cumberland*	2101
Hind Head, *Surrey*	923
Holland Hill, *Nottinghamsh.*	487
HOLME MOSS, *Derbysh.*	1859
Hollingborn Hill, *Kent*	616
Holyhead Mountain, *Anglesey*	709
Hundred Acres, *Surrey*	443
Hunsley Beacon, *Yorksh.*	531
I.	
INGLEBOROUGH HILL, *Yorksh.*	2361
Inkpin Beacon, *Hampsh.*	1011
K.	
Karnbonellis, *Cornwall*	822
Karnminnis, *Cornwall*	805
Kensworth, *Hertfordsh.*	904
KILHOPE LAW, *Durham and Westmoreland*	2196
Kings Arbour, *Middlesex*	132
Kit Hill, *Cornwall*	1067
L.	
Langdon Hill, *Essex*	620
Lansdown, *Somersetsh.*	813
Largo Law, *Scotland*	952
Ledstone Beacon, *Yorkshire*	278
Leith Hill, *Surrey*	993
Lillyhoe, *Hertfordshire*	664
LLANDINAM MOUNTAIN, *Montg.*	1898
Llanelian Mountain, *Anglesey*	582
Llanelian Mountain, *Denb.*	1110
LLANGEINOR MOUNTAIN, *Glamorg.*	1859
Llannon, *Caermarth.*	912
Llwydiart Mountain, *Anglesey*	523
Lomond Hill, (East) *Scotland*	1466
Lomond Hill, (West) *Scotland*	1721
Long Mount Forest, *Shropsh.*	1674
Long Mountain, *Montg.*	1330
Loosehoe, *Yorksh.*	1404
Lord's-Seat, *Derbysh.*	1751
Lumsdane Hill, *Scotland*	725
M.	
Maker Heights, *Cornwall*	402
Malvern Hill, *Worcest.*	1444
Marros Beacon, *Caermarth.*	514
Margam Down, *Glamorg.*	1099
May Hill, *Glocest.*	965
MOEL FAMMAU, *Denbighsh.*	1845
Moelfra Issa, *or* Moel y Gaer, *Denbighshire*	1037
Moel Morwith, *Denbighsh.*	1767
Moel Rhyddlad, *Anglesey*	465
Moor Lynch (Windmill) *Somersetshire*	330
Mordington Hill, *Scotland*	641
Motteston Down, *Hampshire*	698
Mow Copt, *Cheshire*	1091
Muzzle Hill (near Brill) *Bucks.*	744
Mynydd Mane, *Monm.*	1568
N.	
Nettlebed (Windmill) *Oxfordsh.*	820
New Inn Hill, *Caerm.*	1168
Newton Down, *Pembrokesh.*	322
Nine Barrow Down, *Dorsetsh.*	642
NINE STANDARDS, *Westmorel.*	2136
NORTH BERULE, *Isle of Man*	1804
Norwood, *Surrey*	389
Nuffield Common, *Berkshire*	757
O.	
Ogmoor Down, *Glamorg.*	292
Orpit Heights, *Derbysh.*	980

	Heights in Feet.
P.	
Paddlesworth, *Kent*	642
PEGGWN'S VAUR or Llandinam Mountain, *Montgom.*	1898
PENDLE HILL, *Lancash.*	1803
Pengarn, *Merionethsh.*	1510
Penmaen Mawr, *Caernarvonsh.*	1540
PENNIGANT HILL, *Yorksh.*	2270
Pertinney, *Cornwall*	689
PILLAR, *Cumberl.*	2893
Pilsdon Hill, *Dorsetsh.*	934
Plumstone Down, *Pemb.*	573
PLYNLIMMON MOUNTAIN, *Cardig.*	2463
Pontop Pike, *Durham*	1018
Portsdown Hill, *Hampsh.*	447
Precelly Top, *Pembrokesh.*	1754
Q.	
QUEENSBERRY HILL, *Scotl.*	2259
R.	
RADNOR FOREST, *Radnorsh.*	2163
Rhiw Mountain, *Caernarv.*	1013
Rippin Tor (Dartmoor) *Devon.*	1549
RIVEL MOUNTAIN, *Caernarv.*	1866
Rivington Hill, *Lancash.*	1545
Rodney's Pillar (Base of) *Montg.*	1199
Rook's Hill, *Sussex.*	702
Roseberry Topping, *Yorksh.*	1022
Ruckinge, *Sussex*	37
Ruffhaw, *Northumb.*	595
Rumbles Moor, *Yorksh.*	1308
S.	
SADDLEBACK, *Cumberl.*	2787
Sarum (Old) *Wiltshire*	339
Sayrs Law, *Scotland*	1739
SCA FELL (Low Point) *Cumb.*	3092
SCA FELL (High Point) *Cumb.*	3166
Schutchamfly Beacon, *Berksh.*	853
Scilly Bank, *Cumberl.*	500
Sennen, *Cornwall*	387
Sherwood Forest (near Sutton Asnfield) *Nottinghamsh.*	600
Shooters Hill, *Kent*	446
Shotover Hill, *Oxfordsh.*	599
SHUNNOR FELL, *Yorksh.*	2329
Simonside Hill, *Northumb.*	1407
SKIDDAW, *Cumberl.*	3022
SNEA FELL, *Isle of Man*	2004
SNOWDON, *Caernarv.*	3571
Soutra Hill, *Scotland*	1716
Staincross Heights, *Yorksh.*	514
Stathern Point, *Leicest.*	490
Stephens, St. *Cornwall*	605
Stockbridge Hill, *Hampsh.*	620
Stow Hill, *Herefordsh.*	1417
Stow on the Wold, *Glocestersh.*	883
Swingfield Steeple (Top) *Kent*	530
Symmonds Hall, *Glocest.*	795
T.	
Talsarn, *Cardig.*	1143
Tenterden Steeple, *Kent*	322
Thorney Down, *Somersetsh*	610
TRECASTLE BEACON, *Breckn.*	2596
Tregarron Down, *Cardigansh.*	1747
Treleg Beacon, *Monmouthsh.*	1011
Trevose Head, *Cornwall*	274
W.	
WATER CRAG, *Yorksh.*	2186
Weaver Hill, *Staffordsh.*	1154
Wendover Down (above Buckingham) *Buckinghamsh.*	905
Westbury Down, *Wiltsh.*	775
WHERNSIDE (in Ingleton Fells) *Yorksh.*	2384
WHERNSIDE (in Kettlewell Dale) *Yorksh.*	2263
WHIN FELL, *Scotland*	2241
White Horse Hill, *Berksh.*	893
Whiteham Hill, *Berksh.*	576
Wilton Beacon, *Yorksh.*	809
Wingreen Hill. *Dorsetsh.*	941
WISP HILL, *Scotland*	1940
Wittle Hill, *Lancash.*	1614
Wordeslow Hill, *Durham*	632
Wrekin, *Shropshire*	1320
Y.	
Ynaliog Mountain, *Caern.*	584

☞ The Altitudes which are inserted in different parts of Paterson's Roads are not to be depended upon, unless they are included in the foregoing Table; with the exception of the *Sugar Loaf Mountain*, near Abergavenny, which was measured by the late General Roy, and is 1852 feet above the Mouth of the Gavenny at low water.

A TABLE

OF THE

NUMBER of COUNTIES in ENGLAND and WALES; the PARISHES, TOWNS, and TOWNSHIPS; together with the NUMBER of HOUSES and the POPULATION of each COUNTY; the NUMBER of MEMBERS returned to PARLIAMENT, and the BOROUGHS.

ENGLAND.

Counties.	*Parishes, Towns, and Townships*	*Houses.*	*Persons.*	*Members of Parliament.*	*Boroughs.*
Bedfordshire	133	12,073	63,393	4	1
Berkshire	187	21,195	109,215	9	4
Buckinghamshire	199	20,986	107,444	14	6
Cambridgeshire	169	16,451	89,346	6	1
Cheshire	487	35,621	191,751	4	—
Cornwall	213	34,378	188,269	44	21
Cumberland	295	22,445	117,230	6	1
Derbyshire	313	33,191	161,142	4	1
Devonshire	464	61,190	343,001	26	11
Dorsetshire	276	22,262	115,319	20	9
Durham	292	28,366	160,361	4	—
Essex	400	39,398	226,437	8	3
Glocestershire	351	48,172	250,809	8	2
Hampshire	324	39,257	219,656	26	11
Herefordshire	282	17,944	89,191	8	2
Hertfordshire	134	18,172	97,577	6	2
Huntingdonshire	107	6,976	37,568	4	1
Kent	378	52,998	307,624	18	2
Lancashire	452	117,664	672,731	14	6
Leicestershire	308	26,734	130,081	4	1
Lincolnshire	687	42,489	208,557	12	4
Middlesex	195	118,083	818,129	8	—
Monmouthshire	135	9,365	45,582	3	1
Norfolk	737	49,140	273,371	12	4
Northamptonshire	305	27,401	131,757	9	3
Northumberland	530	28,052	157,101	8	3
Nottingham	246	26,153	140,350	8	3
Oxfordshire	273	21,193	109,620	9	2
Rutlandshire	58	3,361	16,356	2	—

ENGLAND——*continued.*

Counties.	*Parishes, Towns, and Townships*	*Houses.*	*Persons.*	*Members of Parliament.*	*Boroughs.*
Shropshire	233	32,111	167,639	12	5
Somersetshire	472	50,176	273,750	18	5
Staffordshire	224	47,193	239,153	10	3
Suffolk	480	32,805	210,431	16	7
Surrey	144	47,586	269,043	14	6
Sussex	295	25,993	159,311	28	8
Warwickshire	220	43,783	208,190	6	1
Westmoreland	109	8,212	41,617	4	1
Wiltshire	306	30,589	185,107	34	15
Worcester	197	27,820	139,333	9	3
York, East Riding	428	26,462	139,433	} 30	13
North Riding	525	32,526	152,506		
West Riding	644	115,869	563,953		
TOTAL	13,508	1,521,835	8,331,434	489	172

WALES.

Counties.	*Parishes, Towns, and Townships*	*Houses.*	*Persons.*	*Members of Parliament.*	*Boroughs.*
County of Anglesey	75	6,806	33,806	2	1
..... Brecon	69	6,794	31,633	2	1
..... Caermarthen	81	13,820	67,317	2	1
..... Caernarvon	76	8,438	41,521	2	1
..... Cardigan	100	9,040	42,956	2	1
..... Denbigh	95	13,048	60,352	2	1
..... Flint	39	7,779	39,622	2	1
..... Glamorgan	116	14,762	71,525	2	1
..... Merioneth	34	5,980	29,506	1	—
..... Montgomery	77	8,948	47,978	2	1
..... Pembroke	133	12,267	56,280	3	2
..... Radnor	75	3,887	19,050	2	1
TOTAL	970	111,564	541,546	24	12

A LIST

OF

POST TOWNS AND PRINCIPAL PLACES,

With the Postage of a Single Letter to and from London, according to the actual Routes of the Post; also the Times of Arrival and Return of the Mail Coaches or the Post; and the Number of Houses and Inhabitants of each Town, from the Returns made to Parliament in 1801.

N. B. The Places through which a MAIL COACH passes are printed in Italics; and the different Times of the Day are distinguished by [f.] for morning or forenoon, and [a.] for afternoon or evening.

Towns.	*Pence.*	*Mail Coaches, &c.* *Arrive.*	*Return.*	*Houses.*	*Inhabitants.*
Aberconway ...	11	10—20 F.	1—50 A.	182	889
Abergavenny...	9&10	8—20 a.	2—30 f.	546	2,573
Abergeley	10	7—55 f.	4—40 a.	300	1,748
Aberystwith ...	10&11	5 a.	4 f.	348	1,758
Abingdon	7	3—40 f.	10 a.	889	4,356
Acle	9	2 a.	1—30 a.	118	600
Alcester	8	11 f.	3 a.	349	1,625
Aldborough, *Suff.*	8	11—30 f.	4 a.	208	804
Alford, *Som.*...	9	6—30 a.	3 f.	24	99
Alfreton.....	9	5 a.	—	442	2,301
Alnwick.....	12	5—15 a.	4—45 f.	739	4,719
Alresford	7	3—50 f.	11—30 a.	196	1,132
Alton.....	7	2—40 f.	12—30 a.	388	2,026
Amersham	6	7 f.	9 a.	404	2,130
Amesbury	8	11 f.	3 a.	181	721
Ampthill	6	5—50 f.	8—10 a.	240	1,234
Andover	7	5 f.	9—5 a.	679	3,304
Appleby.....	11	10—45 f.	2—20 f.	121	711
Arundel	7	8—50 f.	4 a.	355	1,855
Arrington	6	2—15 f.	10 a.	30	190
Ashborn	9	4—30 a.	8—35 a.	459	2,006
Ashburton	10	4—20 f.	9—45 a.	379	3,080
Ashby de la Zouch	9	3—30 a.	7—45 f.	621	2,674
Ashford	7	9 f.	4 a.	411	2,151
Atherstone	8	12 noon	11—40 a.	21	112
Attleborough...	8	9—20 f.	5—40 a.	216	1,333
Axbridge.....	9	5 a.	5 f.	162	819
minster.....	9	5—30 a.	8—50 f.	431	2,154

Towns.	Pence.	Mail Coaches, &c. Arrive.	Return.	Houses.	Inhabitants.
Aylesbury	6	7 f.	6 a.	697	3,082
Aylesford	6	9 f.	5 a.	151	912
Aylsham	9	4 a.	7 f.	333	1,667
B					
Bagshot	5	12 midnight	2—5 f.	190	1,136
Bakewell	9	8—30 a.	5 f.	299	1,412
Bala	10	3 a.	7 f.	—	—
Baldock.....	6	1 f.	11—15 a.	231	1,283
Banbury.....	8	9 f.	5 a.	525	2,755
Bangor	11	9—10 f.	11 f.	304	1,770
Barmouth	11	5 a.	3 f.	—	—
Barnet.....	4	9—40 a.	3—10 f.	286	1,661
Barnsley	10	12—30 f.	12—15 f.	722	3,606
Barnstaple	10	9 f.	5 a.	653	3,748
Barton	9	9 a.	5 a.	412	1,709
Basingstoke ...	6	2—30 f.	11—35 a.	512	2,589
Bath	8	10—10 f.	5—40 a.	4,463	32,200
Battle.....	7	7—50 f.	6 a.	294	2,640
Bawtry	9	4—50 a.	7 f.	174	798
Beaumaris	11	5 a.	7 f.	269	1,576
Beccles	8	1—30 a.	2 a.	621	2,788
Beaconsfield ...	5	11—30 a.	3—40 f.	251	1,149
Bedale	10	7 f.	5 a.	226	1,005
Bedford.....	7	3—40 f.	9—25 a.	800	3,948
Belford	12	7—15 a.	2—5 f.	161	902
Berkhampstead	6	5 f.	8 a.	338	1,690
Berkeley	8	4 to 5 a.	9 f.	99	658
Bernard Castle.	11	7 f.	3 a.	312	2,966
Berwick.....	12	9—30 a.	12—5 a.	965	7,187
Beverley.....	10	4—40 f.	4—50 a.	1,335	6,001
Bewdley	9	6 a.	8 f.	847	3,671
Bexhill	7	9 f.	3 a.	—	—
Bicester	7	8 f.	6 a.	414	1,946
Bidenden	7	9 f.	4 a.	209	1,151
Biddeford	10	11 f.	4 a.	606	2,987
Biggleswade ...	6	2 f.	10—5 a.	301	1,650
Billericay	5	7 f.	8 a.	—	—
Bingley	10	7 f.	—	—	—
Birmingham ...	8&9	11—30 f.	3 a.	16,403	73,670
Bishop Auckland	11	7 f.	12 noon	413	1,961
Bishop's Castle.	9	8—30 f.	12 night	241	1,076
Bishop's Stortford	6	midnight	3—5 f.	456	2,305
Bishop Waltham	7	6 f.	—	191	1,773
Blackburn	10	8—30 f.	4 a.	2,352	11,980
Blackpool	10	3 a.	—	—	—
Blakeney	9	5 a.	8 f.	—	—
Blandford	8	10—40 f.	3—25 a.	408	2,326
Bletchingley ...	5	8 f.	8 a.	186	1,344
Bodmin	11	11—50 f.	9—5 f.	442	2,299
Bolingbroke ...	9	4—30 a.	6 f	72	283

Towns.	Pence.	Mail Coaches, &c. Arrive.	Return.	Houses.	Inhabitants.
Bolton	10	2—20 f.	9—45 a.	3,476	17,416
Boroughbridge.	10	11—45 f.	10—20 a.	114	680
Boston	8	1 a.	9—30 f.	1,252	5,926
Bourn	8	9—10 f.	12—45 a.	282	1,474
Boxford	7	10—30 f.	5 a.	99	636
Bozeat	7	9 f.	—	135	680
Brackley	7	8—30 f.	4 a.	283	1,495
Bradford, *Yorks.*	10	5—30 f.	4—15 a.	1,368	6,393
Bradford, *Wilts.*	8	10 f.	4—30 a.	1,288	7,302
Bradwell	6	1 a.	3 a.	109	720
Braintree	6	7 f.	7 a.	454	2,821
Brandon	7	7 f.	8 a.	203	1,148
Brecon	10	1 f.	10 a.	540	2,576
Brentwood	5	10—25 a.	5 f.	182	1,007
Bridgend	10	8 f.	5 a.	—	—
Bridgenorth	9	7—30 a.	7—30 f.	936	4,408
Bridgewater	9	4—10 a.	9—5 f.	493	3,634
Bridlington	11	9 f.	12—40 a.	707	3,130
Bridport	9	2—20 a.	10—30 f.	288	3,117
Brigg	9	8—10 a.	6—45 a.	299	1,327
Brighthelmstone	7	7 f.	7 a.	1,424	7,339
Bristol	9	11—45 f.	4 a.	10,896	63,645
Brixham	10	8 f.	6 a.	725	3,671
Broadway, Worc.	8	8—55 f.	6—10 a.	252	1,117
Bromley	4	10 a.	4 f.	424	2,700
Bromyard	9	4 a.	8 f.	242	983
Bromesgrove	9	6—45 a.	6—10 f.	1,178	5,898
Brough	11	11—50 f.	12—40 a.	117	694
Bruton	9	4 a.	9 f.	333	1,631
Buckingham	7	6—30 f.	6—30 a.	545	2,605
Builth	10	9 f.	5 a.	—	—
Bungay	8	12—30 a.	3—30 a.	492	2,349
Buntingford	6	12—35 a.	11—50 a.	—	—
Burford	7	6—40 f.	9—50 a.	304	1,516
Burnham, *Essex*	7	11 f.	5 a.	210	1,054
Burnham, *Norf.*	9	5 a.	8—30 f.	169	743
Burnley	11	9—30 f.	1—45 a.	687	3,305
Burslem	9	8 a.	10 a.	1,228	6,578
Burton (on Trent)	9	5—30 a.	6 f.	738	3,679
Bury (St. Edm.)	7	5—45 a.	9—5 a.	1,397	7,655
Bury, *Lanc*	10	7 f.	—	1,384	7,072
Buxton	10	7 f.	5—30 a.	180	760
C					
Caerleon	9	6 a.	6 f.	148	667
Caermarthen	10&11	9—20 f.	3 a.	945	5,548
Caernarvon	11	4 a.	8 f.	182	889
Caistor, *Linc*	9	7 f.	—	202	861
Callington	11	3 a.	10 f.	145	819
Calne	8	7—50 f.	8 a.	781	3,767
Cambridge	7	3—25 f.	9—5 a.	1,733	10,087

Towns.	Pence.	Mail Coaches, &c. Arrive.	Return.	Houses.	Inhabitants.
Camelford	11	4 a.	10 f.	—	—
Campden.....	8	11 f.	4 a.	54	221
Canterbury	7	4—30 f.	9 a.	1,799	9,000
Cardiff	9	8 a.	3 f.	327	1,870
Cardigan	11	6 a.	4 f.	435	1,911
Carlisle	11	3 a.	7—45 f.	1,338	10,221
Castle Carey ...	9	5 a.	8 f.	240	1,281
Catterick	10	4—5 f.	6—20 a.	132	641
Cave (N. & S.)	10	7 f.	4 a.	288	1,346
Caxton.....	7	3—5 f.	9—10 a.	44	336
Chapel in le Frith	10	10 f.	—	—	—
Chard	9	5 a.	9 f.	553	2,784
Charing	7	8 f.	6 a.	125	851
Chatham	6	1 f.	10 a.	1,729	10,505
Chatteris	7	7—15 f.	4—30 a.	390	2,393
Cheadle	9	7 a.	5 f.	577	2,750
Chelmsford	5	12 night	3—25 f.	653	3,755
Cheltenham	8	10 f.	4—50 a.	710	3,076
Chepstow	9	5 a.	7 f.	348	2,080
Chertsey.....	5	—	—	565	2,819
Chesham	6	8 f.	8 a.	403	2,045
Chester.....	10	12—25 f.	11—30 a.	3,194	15,052
Chesterfield	9	7—50 a.	4—25 f.	920	4,267
Chichester	7	11—45 f.	4 a.	831	4,744
Chippenham ...	8	8 f.	4 f.	683	3,366
Chipping Norton	8	6—45 f.	8—45 a.	347	1,812
Chislehurst	4	7 f.	5 a.	212	1,217
Chorley.....	10	9—55 f.	6—50 a.	865	4,516
Christchurch ...	8	11 f.	3 a.	295	1,410
Chudleigh.....	10	3 f.	11—50 a	414	1,786
Cirencester.....	8	8 f.	5 a.	885	4,130
Clare.....	7	12 noon	3 a.	—	—
Cley	9	5—30 a.	9 f.	147	547
Cobham	5	10—45 a.	3—20 f.	214	1,200
Cockermouth...	12	5—30 a.	12—10 a.	423	2,865
Colchester	7	3 f.	12—30 f.	1,987	11,520
Coleshill.....	8	11—5 f.	12—45 a.	51	261
Collumpton	10	8—35 a.	5 f.	661	3,138
Colne	11	8 f.	—	782	3,626
Colnbrook	5	10—30 a.	4—20 f.	—	—
Coltersworth ...	8	9—50 f.	1—25 a.	132	649
Coltishall.....	8	3—30 a.	9 f.	—	—
Colyton	9	7 a.	7 f.	289	1,641
Congleton.....	9	8 a.	4—10 f.	855	3,861
Conway	11	11 f.	2 a.	182	889
Corfe Castle.....	9	4 a.	9 f.	152	741
Corsham.....	7	10—15 f.	5—50 a.	—	—
Coventry	8	8—45 f.	3—10 a.	4,289	21,581
Cowbridge	10	10—25 a.	2 f.	150	759
Cowes.....	8	10 f.	4 a.	—	—

Towns.	Pence.	Mail Coaches, &c. Arrive.	Return.	Houses.	Inhabitants.
Cranbourn	8	11 f.	3 a.	337	1,402
Cranbrook	7	7 f.	5 a.	429	2,561
Crawley	6	8 f.	4 a.	28	210
Crediton.....	10	3 f.	11 a.	1,093	4,929
Crewkerne	9	4—50 a.	8—40 f.	492	2,576
Cricklade	8	11 f.	3 a.	219	1,333
Cromer.....	9	7—30 a.	4 f.	141	676
Croydon	4	10 a.	4 f.	1,074	5,743
Cuckfield.....	6	2 f.	midnight	292	1,693
D					
Darlington	11	7—5 f.	3—30 a.	909	4,670
Dartford.....	5	10—10 a.	3—20 f.	468	2,406
Dartmouth.....	10	9 f.	6 a.	109	727
Daventry	7	6—10 f.	6 a.	528	2,582
Deal	7	8 f.	5 a.	917	5,420
Deddington	7	8 f.	5 a.	232	1,172
Dedham.....	7	9—30 f.	5—30 a.	303	1,537
Denbigh	10	8—30 f.	2—30 a.	552	2,391
Derby	9	2—15 a.	10—45 f.	2,170	10,832
Dereham	8	12 noon	3 a.	55	449
Devizes	8	7—25 f.	7—20 a.	1,593	7,909
Diss	8	10 f.	5 a.	327	2,246
Dolgelly	11	3 a.	5 f.	658	2,949
Doncaster	9	6—10 a.	4—20 f.	1,433	6,736
Dorchester	9	12—50 a.	12—30 f.	353	2,402
Dorking.....	5	4 f.	9 a.	583	3,058
Dover	7	6—45 f.	6—30 a.	3,570	14,845
Downham	8	10 f.	5 a.	289	1,512
Drayton	9	8 a.	4 a.	43	260
Driffield	11	8 f.	2 a.	327	1,411
Droitwich	9	7—30 a.	5—20 f.	439	1,845
Dudley.....	9	2 a.	11 f.	2,040	10,107
Dunchurch.....	7	7—20 f.	4—35 a.	214	1,087
Dunmow	7	8—30 f.	6—30 a.	440	2,110
Dunstable	6	12—40 f.	1 f.	245	1,296
Durham.....	11	9—50 f.	12—50 a.	1,054	7,530
Dursley	8	3 a.	10 f.	470	2,379
E					
Eastbourn	7	8—30 f.	4—30 a.	248	1,668
East Grinstead .	5	1 f.	1 f.	389	2,659
Easingwold	10	2—50 f.	7—15 a.	272	1,467
Eccleshall	9	6—20 a.	5—25 f.	594	3,487
Edgeware	4	10 a.	9 a.	68	412
Egham	5	10—55 f.	3—10 a.	370	2,190
Egremont	12	—	—	326	1,515
Ellesmere	10	6 f.	5 a.	1,035	5,553
Ely	7	9—45 f.	3 a.	—	—
Emsworth	7	11 f.	5 a.	—	—
Epping	5	10—15 a.	4—50 f.	315	1,729
Epsom	5	2 f.	11 a.	435	2,404

Towns.	Pence.	Mail Coaches, &c. Arrive.	Return.	Houses.	Inhabitants.
Esher	5	10—40 a.	2—20 f.	164	847
Evesham	8	10 f.	5 a.	643	2,837
Exeter	10	8—50 a.	5 f.	2,836	17,398
Exmouth	10	9 a.	3 f.	—	—
Eye	8	9—30 f.	6—30 a.	303	1,734
F					
Fairford	8	7 f.	6—25 a.	273	1,326
Fakenham	8	1 a.	1—30 a.	242	1,236
Falmouth	11	5—40 a.	3 f.	468	3,684
Fareham	7	7—25 f.	6—30 a.	555	3,030
Farnham	6	1—30 f.	1—40 f.	482	2,508
Farringdon	7	6—15 f.	7—30 a.	65	387
Fenny Stratford	6	2—10 f.	10—30 a.	82	469
Ferrybridge	10	9—25 a.	2—10 f.	—	—
Feversham	6	3—10 f.	10—10 a.	23	124
Fiscard	11	11 a.	4 f.	363	1,503
Folkingham	8	10—30 f.	11—20 f.	100	531
Folkestone	7	8 f.	6 a.	782	3,257
Footscray	4	7 f.	5 a.	25	151
Fordingbridge	8	10 f.	3 a.	461	2,335
Fowey	11	5 a.	7 f.	239	1,155
Frogmill	8	8—5 f.	5—45 a.	—	—
Frome	8	11 f.	3 a.	1,709	8,748
G					
Gaddesden	6	7 f.	6 a.	—	—
Gainsborough	9	7 a.	4 f.	1,108	4,506
Gargrave	11	7 f.	—	121	728
Garstang	10	9—5 f.	4—5 a.	64	731
Gateshead	11	12—5 a.	9—30 f.	1,101	8,597
Gerrard's Cross	5	11—5 a.	4—5 f.	—	—
Glastonbury	9	2—20 a.	11—5 f.	410	2,035
Glocester	8	11—25 f.	3 a.	1,368	7,579
Godalming	6	12—50 a.	1—20 f.	486	3,405
Godstone	5	11—20 a.	2—20 f.	191	1,081
Gosport	7	8—25 f.	6 a.	1,906	11,295
Goudhurst	6	6 f.	6 a.	287	1,782
Grampound	11	7—15 a.	7 f.	37	172
Grantham	8	10—50 f.	1 a.	651	3,303
Gravesend	5	11 a.	3 f.	412	2,483
Grays Thurrock	5	10—30 f.	4 a.	83	677
Greta-Bridge	11	6—35 f.	4—40 a.	—	—
Grimsby	10	9 f.	2 a.	265	1,524
Guildford	6	12—15 a.	1—50 f.	483	2,634
Guisborough	11	9 f.	1 a.	421	1,719
Gwyndii	11	11—35 a.	1—45 f.	—	—
H.					
Hadleigh	8	9 f.	6 a.	456	2,332
Hailsham	7	7 f.	6 a.	135	897
Hales Owen	8	3 a.	8 f.	—	—
Halesworth	8	12 noon	4 a.	262	1,676

Towns.	Pence.	Mail Coaches, &c. Arrive.	Return.	Houses.	Inhabitants.
Halifax	10	4—50 f.	7 a.	1,975	8,886
Halstead	6	8—30 f.	6 a.	784	3,380
Harleston	8	11—30 f.	5 a.	105	437
Harlow	5	11—5 a.	4 f.	265	1,514
Harpenden	6	9 f.	5 a.	230	1,112
Harrowgate	10	7—30 f.	4—30 a.	—	—
Hartford Bridge	6	1—10 f.	1—30 f.	—	—
Harwich	7	7—45 f.	7 a.	493	2,761
Haslemere	6	2—30 f.	10 a.	144	642
Hastings	7	9 f.	5 a.	562	2,982
Hatfield	5	10—55 a.	3 f.	180	1,008
Hatherleigh	10	7 f.	7 a.	219	1,218
Hawkhurst	6	6 f.	6 a.	—	—
Hawkshead	11	8 f.	—	160	634
Havant	7	9—30 f.	5—15 a.	345	1,670
Haverfordwest	11	2—50 a.	8—10 f.	613	2,880
Hay	9	11 a.	4 f.	268	1,170
Haleworthy ...	10	10 f.	4 a.	—	—
Hedingham ...	7	11 f.	5 a.	607	2,931
Helmsley	10	5—40 f.	3 a.	249	1,449
Helstone	11	5 f.	6 a.	313	2,248
Hemelhempstead	5	4 f.	9 a.	497	2,722
Henfield	7	9 f.	3 a.	132	1,037
Henley, Thames	6	12—50 f.	3—10 f.	635	2,948
Henley in Arden	8	9 f.	5 a.	245	1,098
Hereford	9	6—20 a.	5 f.	1,460	6,828
Hertford	5	7—30 f.	9—15 a.	542	3,360
Hexham	11	4—20 a.	7—45 a.	487	3,427
Heytesbury ...	8	1 a.	2—30 a.	210	1,072
Higham Ferrers	7	5—55 f.	6—35 a.	132	716
Highworth ...	8	9 f.	4 a.	254	1,493
Hinckley	8	10—40 f.	1—15 a.	930	5,070
Hitchin	6	1—10 f.	11—45 a.	674	3,161
Hoddesdon	5	10—10 a.	2 f.	227	1,227
Holt	9	4 a.	10 f.	215	1,004
Holyhead	11	7—20 a.	7 f.	503	2,132
Holywell	10	4—30 f.	7—45 a.	1,146	5,567
Honiton	9	6—15 a.	5—15 f.	557	2,377
Horncastle	9	5 a.	5 f.	424	2,015
Hornchurch ...	4	—	—	252	1,331
Horndean	7	4—35 f.	9—40 a.	—	—
Horndon on the Hill	5	11 f.	4 a.	66	359
Horsham	6	6 f.	7 a.	573	3,204
Hounslow	4	9—40 a.	4 f.	—	—
Howden	10	8 f.	3 a.	325	1,552
Hubberstone ...	11	9 a.	7 f.	142	641
Huddersfield ...	10	3—20 f.	6—30 a.	1,398	7,268
Hull	11	6 f.	3—30 a.	4,767	29,516
Hungerford	7	6—30 f.	10—30 a.	398	1,987

Towns.	Pence.	Mail Coaches, &c. Arrive.	Return.	Houses.	Inhabitants.
Hurst Green ...	6	7 f.	8 a.	—	—
Hurst Perpoint	7	8 f.	5 a.	—	—
Hythe	8	9 f.	3—30 a.	229	1,446
I					
Ilchester	9	4 a.	10 f.	138	817
Ilfracomb	10	2 f.	11 a.	455	1,838
Ilminster	9	6 a.	9 f.	366	2,045
Ingatestone.....	5	11—10 a.	4—15 f.	120	645
Ipswich	7	5—30 f.	10 a.	2,221	11,277
Isle of Man .. .	15	uncertain	—	—	—
Ivingho	6	8 f.	5 a.	78	452
K					
Keighley	10	8—30 f.	—	1,282	5,745
Kelvedon.....	6	1—25 f.	2 f.	188	994
Kendal	11	2 a.	10—45 f.	1,424	6,892
Keswick	11	3—20 a.	2—15 f.	298	1,350
Kettering	7	7—25 f.	4—55 a.	690	3,011
Keynton Mandefield...	8	11 f.	3 a.	40	206
Kidderminster .	9	5 a.	8—30 f.	1,295	6,110
Kildwick	11	7 f.	—	35	209
Kimbolton	7	9 f.	3 a.	252	1,266
Kingsbridge.....	10	10 f.	4 a.	155	1,117
King's Langley	5	5 f.	8 a.	187	970
Kingston, Thames	4	9—45 a.	4—20 f.	682	3,793
Kington	9	8 f.	5 a.	311	1,424
Kirkby Lonsdale	11	1 a.	10 f.	260	1,283
Kirkby Stephen	11	10 f.	11 f.	209	1,141
Kirkham	10	10 f.	—	362	1,561
Knaresborough.	10	7 f.	4—30 a.	766	3,388
Knutsford	10	10—15 a.	2—10 f.	491	2,372
L					
Lamberhurst, *Sus.*	6	4 f.	10 a.	35	569
Lancaster	11	10—40 f.	2—30 a.	1,611	9,020
Langport	9	5 a.	7 f.	126	754
Launceston	10	8 f.	12—15 a.	226	1,483
Leatherhead ...	5	3 f.	10 a.	200	1,078
Lechlade.....	8	6—15 f.	7—15 a.	193	917
Ledbury.....	9	4 a.	8—40 f.	618	3,058
Leeds	10	3—30 f.	9—15 a.	11,599	53,162
Leek	9	5—40 a.	6—45 f.	138	697
Leicester	8	10—20 f.	3 a.	3,290	16,953
Leigh	6	11 f.	3—30 a.	—	—
Leighton Buzzard	6	7 f.	5 a.	387	1,963
Leominster	9	6 a.	6 f.	736	3,019
Leskard	11	2—15 a.	11—50 f.	507	2,708
Lestwithiel	11	4—40 a.	9—45 f.	125	743
Lewes	7	5—30 f.	8—30 a.	512	3,309
Lichfield	8	2 a.	10—40 f.	916	4,512
Lincoln	9	2—45 a.	6—30 f.	1,574	7,398

Towns.	Pence.	Mail Coaches, &c. Arrive.	Return.	Houses.	Inhabitants.
Linton, *Camb.*.	7	7—30 f.	7 a.	183	1,157
Liphook	6	2—30 f.	11—45 a.	—	—
Liverpool	10	2—25 f.	10 a.	11,784	77,653
Llambeder, or Lampeter	10	10 f.	2 a.	161	669
Llandilo Vaur .	10	6—50 f.	4—35 a.	218	996
Llandovery	10	4—35 f.	6—35 a.	—	—
Llangadock	10	8 f.	6 a.	378	1,821
Llanydloes	10	12 noon	6 f.	421	2,282
Llaugharn	11	2 a.	1 a.	85	468
Longtown	12	4—55 a.	6 f.	176	1,335
Looe (E. & W.)	11	4 a.	10 f.	208	843
Loughborough..	8	12—50 a.	1—15 f.	981	4,546
Louth	9	7—30 f.	2 a.	950	4,236
Lowestoft	8	12 noon	3—30 a.	512	2,332
Ludlow	9	6—15 a.	6 f.	804	3,897
Luton.....	6	7 f.	8 a.	612	3,095
Lutterworth ...	8	9 f.	2—45 a.	277	1,652
Lydd	8	12 noon	12—30 a.	204	1,303
Lyme Regis	9	5 a.	8 f.	276	1,451
Lymington	8	11 f.	4 a.	492	2,378
Lyndhurst	8	9—30 f.	6 a.	181	882
Lynn.....	8	11—45 f.	3—30 a.	2,012	10,096
M					
Macclesfield ...	9	8—40 a.	4—30 f.	1,527	8,743
Machynlleth ...	10	3 a.	5 f.	244	1,118
Maidenhead ...	5	11—45 a.	3—10 f.	160	949
Maidstone	6	4 f.	9 a.	1,346	8,027
Maldon	6	8 f.	8 a.	454	2,358
Malton.....	10	3—40 f.	6—15 a.	760	3,788
Malvern	9	3 a.	9 f.	170	819
Manchester	10	11—15 a.	2 f.	12,826	84,020
Manningtree ...	8	5—25 f.	9—20 a.	129	1,016
March.....	8	9 f.	1—30 a.	555	2,514
Mansfield	9	5—50 a.	6—25 f.	1,245	5,988
Margate.....	7	9—30 f.	4 a.	—	—
Market Deeping	8	9 f.	2—30 a.	172	803
Market Drayton	9	8 a.	4 a.	612	3,162
Market Jew, or Marazion	11	7 f.	4 a.	224	1,009
Market Harborough	8	8—20 f.	5 a.	330	1,716
Market Raisin .	9	9—30 a.	8 a.	140	774
Market Street, Norf.	6	12—10 f.	11—30 a.	236	1,069
Market Weighton	10	3 f.	6—30 a.	177	1,183
Marlborough ...	7	7 f.	9—30 a.	464	2,367
Marlow.....	6	7 f.	8 a.	775	3,964
Matlock	9	6 a.	—	492	2,354
Melksham	8	8—45 f.	6—30 a.	—	—

Towns.	Pence.	Mail Coaches, &c. Arrive.	Return.	Houses.	Inhabitants.
Melton Mowbray	8	12—30 a.	11—40 f.	348	1,766
Mere	8	12 noon	—	183	881
Middlewich	10	6—30 f.	5 a.	268	1,190
Midhurst.....	7	5 f.	8 a.	194	1,073
Mildenhall	7	5—30 f.	9—30 a.	365	2,283
Milford Haven	11	4 a.	7 f.	—	—
Millthorpe.....	11	3 a.	—	214	968
Minching Hampton.....	8	12 noon	1—30 a.	710	3,419
Minehead	10	11 a.	2 f.	339	1,168
Missenden	6	9 f.	6 a.	400	2,036
Modbury	10	8 f.	5 a.	311	1,813
Mold	10	8 f.	4 a.	700	4,235
Monmouth	9	6—5 a.	5—40 f.	677	3,345
Montgomery ...	10	7 f.	2 a.	161	972
Morpeth.....	11	2—40 a.	7—25 f.	427	2,951
Morton in Marsh	8	7—55 f.	7—5 a.	171	829
N					
Nampwich. ...	9	9—25 a.	2—20 f.	824	3,463
Narbeth	11	1 a.	10 f.	340	1,531
Neath.....	10	2—25 f.	8—35 a.	714	3,339
Needham Market	7	8—30 f.	7 a.	258	1,348
Neston	10	4 f.	6 a.	378	1,740
Nettlebed	6	12 night	1—30 f.	99	501
Newark	9	12—55 a.	10—20 f.	1,390	6,730
Newbury	7	4—35 f.	11—35 a.	965	4,275
Newcastle(Tyne)	11	12—15 a.	10—30 f.	3,296	28,366
Newcastle Emlyn	10 & 11	5 a.	6 f.	191	851
Newcastle (under Line)	9	6—10 a.	5—50 f.	1,058	4,604
Newent	8	3 a.	10 f.	474	2,354
Newhaven	7	9 f.	5 a.	—	—
Newmarket	7	4 f.	11—5 a.	66	485
Newnham	9	4 a.	9 f.	145	821
Newport, Monm.	9	6—5 a.	4—55 f.	202	1,135
Newport, *Isle of Wight* ..	8	11 f.	3 a.	575	3,585
Newport Pagnell	7	2—10 f.	8—50 a.	541	2,048
Newport, *Salop.*	9	8 a.	6 f.	323	2,307
Newton Abbot.	10	4 f.	9 a.	—	—
Newton Bushel	10				
Newtown	9	8 f.	12 noon	203	990
Neyland.....	7	9 f.	6 a.	154	881
Northallerton..	10	4—45 f.	6—5 a.	472	2,138
Northampton...	7	5—25 f.	6—20 a.	1,371	7,020
Northiam	7	7—30 f.	6 a.	135	997
Northleach.....	8	8 f.	8—25 a.	110	664
Northorp	10	3—15 f.	8—45 a.	389	2,212
North Walsham	9	5 a.	7 f.	452	1,959

Towns.	Pence.	Mail Coaches, &c. Arrive.	Return.	Houses.	Inhabitants.
Northwich.....	10	5—30 f.	6—30 a.	345	1,338
Norwich	8	11—45 f.	4 a.	8,763	36,852
Nottingham	9	3—10 a.	8—35 f.	5,077	28,861
Nuneaton	8	5 a.	8 f.	1,165	4,769
O					
Oakham.....	8	11 f.	1—15 a.	357	1,613
Oakhampton ...	10	4—40 f.	4 a.	269	1,430
Odiham	6	7 f.	7 a.	186	1,058
Ollerton	9	4 a.	6 f.	95	439
Ongar (Chipping)	6	7—30 f.	5 a.	111	595
Orford.....	8	12 noon	7 f.	83	751
Ormskirk	10	9—10 f.	5 a.	614	2,554
Oswestry	10	10—25 f.	2—30 a.	1,217	5,839
Olney.....	7	9 f.	5 a.	455	2,003
Oundle	8	9 f.	3 a.	380	1,956
Oxford	7	3 f.	11 a.	1,909	11,694
Overton	7	3—40 f.	10—25 a.	78	344
P					
Padiam	11	10 f.	—	—	—
Painswick	8	2 a.	10 f.	643	3,150
Parkgate.....	10	9 f.	3 a.	—	—
Pembroke	11	7 to 8 a.	6 f.	333	1,842
Penrith	11	12—40 a.	10—15 f.	690	3,801
Penrhyn	11	5 a.	3—30 f.	305	2,324
Penzance.....	11	7 f.	4 a.	694	3,382
Pershore	8	10—50 f.	4 a.	—	—
Peterborough...	7	7—10 f.	4—30 a.	734	3,449
Petersfield.....	7	3—35 f.	10—40 a.	208	1,159
Petworth.....	7	3—30 f.	9—15 a.	403	2,264
Pickering	10	5—30 f.	5—30 a.	363	1,994
Plymouth	10	8 f.	6 a.	5,236	43,194
Plymouth Dock	10	9—5 f.	5—30 a.	—	—
Plympton.....	10	7—30 f.	6—30 a.	250	1,562
Pocklington....	10	7 f.	5 a.	389	1,502
Pontefract	10	9 a.	7—15 a.	741	3,017
Poole	8	11—20 f.	4 a.	1,059	4,761
Portsmouth	7	6—15 f.	8 a.	1,134	7,839
Poulton	10	2 a.	—	197	769
Prescott	10	1—30 f.	11 a.	736	3,465
Presteign	9	10 a.	10 a.	216	1,057
Preston	10	11—15 f.	6 a.	48	260
Pulhely	11	3 f.	3 a.	—	—
Purfleet	5	9 f.	5 a.	—	—
Q					
Queenborough .	6	7 f.	6—30 a.	127	545
R					
Radnor...	9	12 night	8 a.	379	1,921
Ragland	9	7—40 a.	4—5 f.	96	510
Raleigh	6	9 f.	6 a.	167	897
Ramsbury	7	—	—	396	1,953

Towns.	Pence.	Mail Coaches, &c. Arrive.	Return.	Houses.	Inhabitants.
Ramsgate	7	8—30 f.	5 a.	234	1,068
Rawcliff	10	9 f.	—	229	920
Reading	6	1—20 f.	1—20 f.	1,783	9.742
Redbourn	6	11—40 a.	1—20 f.	239	1.153
Redruth	11	6 a.	2 a.	664	4.924
Retford	9	4 a.	7—30 f.	557	2,431
Rhayader	10	5 f.	3 a.	82	374
Richmond, *Yorksh*	11	7 f.	4 a.	547	2,861
Rickmansworth	5	7 f.	6 a.	503	2,975
Ringwood	8	9—15 f.	6 a.	693	3,222
Ripley, Surr. .	5	11—30 a.	2—30 f.	58	270
Ripon	10	7 f.	6 a.	529	3,211
Robersbridge ..	7	6—50 f.	7 a.	—	—
Rochdale	10	11 f	11 f.	—	—
Rochester	5	12—30 a.	10 f.	1,150	6,817
Rochford	6	10 f.	5 a.	183	1,228
Rockingham ...	8	9—10 f.	5 a.	50	213
Romford	4	9—35 a.	5—45 f.	529	3,179
Romney, New	8	11 f.	2 a.	122	755
Romsey	7	8 f.	6 a.	872	4,274
Ross	9	4—15 a.	9—15 f.	553	2,347
Rotherham	9	10 a.	7 a.	704	3,070
Rougham	8	11—30 f.	3 a.	—	—
Royston	6	1—25 f.	11—15 a.	206	975
Rugby	8	8 f.	3 a.	292	1,487
Rugeley	8	3—40 a.	9—30 f.	428	2,030
Rushyford	11	9 f.	1—35 a.	—	—
Ruthen	11	10 f.	1 a.	246	1,115
Rye	7	9 f.	4 a.	397	2,187
Ryegate	6	11 a.	2—20 f.	434	2,246
S					
Saffron Walden	6	7 f.	8 a.	682	3,181
St. Albans	5	11 a.	12—40 f.	527	3,038
St. Asaph	10	6—20 f.	5—55 a.	277	1,515
St. Austle	11	6—5 a.	8—15 f.	707	3,788
St. Columb ..	11	3 a.	6 f.	530	2,815
St. Germains ..	10	12 noon	12 noon	366	2,030
St. Mary Cray .	4	7 f.	5 a.	129	672
St. Mawes	11	9 f.	3 a.	—	—
St. Ives, Hunts.	7	5—15 f.	6—40 a.	478	2,099
St. Ives, *Cornw.*	11	7 f.	2 a.	620	2,714
St. Neots	7	7 f.	7 a.	370	1,752
Salisbury	8	7—20 f.	6—45 a.	1,534	7,668
Sandbach	10	8 f.	4 a.	384	1,844
Sandwich	7	7 f.	6 a.	1,398	6.506
Sawbridgeworth	5	11—5 a.	3—40 f.	186	1,687
Saxmundham ..	8	9 f.	6—30 a.	103	855
Scarborough ...	11	7—30 f.	2—30 a.	1,592	6,409
Scole	8	9—15 f.	6—30 a.	38	300
Seaford	7	9 f.	5 a.	153	847

Towns.	Pence.	Mail Coaches, &c. Arrive.	Return.	Houses.	Inhabitants.
Selby	10	6 f.	4—30 a.	432	2,861
Settle	11	9 f.	12—30 a.	234	1,136
Seven Oaks ...	5	12 a.	2 f.	416	1,403
Shaftesbury ...	8	11—10 f.	2—15 a.	515	2,159
Sheerness	7	7—30 f.	6 a.	—	—
Sheffield.....	9	9—50 a.	2—15 f.	7,161	31,314
Shepton Mallet	9	3 a.	11 f.	1,154	5,104
Sherborne	8	2 a.	11—10 f.	589	3,159
Shields (N.) ...	11	3 a.	7 f.	894	7,280
Shields (S) ...	11	2—15 a.	8 f.	—	—
Shifnall.....	9	3—40 a.	10—10 f.	257	1,141
Shipstone	8	6—25 f.	7—25 a.	280	1,293
Shoreham	7	8 f.	6 a.	191	987
Shrewsbury	9	7—5 a.	7 f.	2,861	14,739
Sidmouth	9	8 a.	4 f.	258	1,252
Silsoe	7	8 f.	4 a.	73	447
Sittingbourne ..	6	2—20 f.	11—20 a.	200	1,347
Skipton	10	6 f.	2—30 a.	509	2,305
Sleaford	8	11—50 f.	10 f	333	1,483
Slough	5	11 a.	3—50 f.	—	—
Snaith	10	9 f.	—	180	688
Sodbury.....	8	2 a.	10 f.	340	1,866
Somersham	7	6—30 f.	5—30 a.	126	833
Somerton	9	4 a.	9 f.	252	1,145
Southall	4	9—40 a.	4—35 f.	—	—
Southam	8	8—30 f.	3 a.	192	935
Southampton...	8	6—25 f.	9—5 a.	1,582	7,913
South End, *Essex*	6	12 noon	3 a.	—	—
Southminster ..	7	12 noon	4 a.	147	1,128
South Molton..	10	7 f.	7 a.	572	2,753
Southwell	9	4 a.	—	494	2,305
Southwold	8	12—30 a.	3 a.	270	1,054
Spalding	8	9—45 f.	12—45 a.	737	3,296
Spilsby	9	5 a.	5 f.	207	932
Stafford	9	5—5 a.	7 f.	723	3,898
Staindrop	11	5 a.	9 a.	—	—
Staines	5	10—45 a.	3—30 f.	318	1,750
Stamford	8	7—35 f.	4 a.	701	40,22
Stanhope	11	—	—	713	4,551
Stevenage	6	12—15 a.	11—50 a.	267	1,254
Steyning	7	9 f	4 a.	219	1,174
Stilton	7	5—45 f.	6 a.	111	509
Stockbridge ...	7	7 f.	6 a.	161	643
Stockport	10	10—15 a.	3 f.	2,698	14,830
Stockton on Tees	11	8—5 f.	2—45 a.	533	4,009
Stoke, *Norfolk*	8	9 f.	6 a.	46	224
Stokenchurch ..	6	1—20 f.	2 f.	158	811
Stokesley	11	7—40 f.	2—30 a.	343	1,369
Stone	9	4—40 a.	7—30 f.	107	515
Stoney Middleton	10	9 f.	—	—	—

Towns.	Pence.	Mail Coaches, &c. Arrive.	Return.	Houses.	Inhabitants.
Stoney Stratford	7	3—30 f.	9—50 a.	299	1,653
Stonham	8	7—35 f.	8—10 a.	117	832
Stourbridge ...	9	4 a.	9 f.	760	3,431
Stow Market...	8	9—30 f.	6—30 a.	283	1,761
Stratford on Avon	8	7—45 f.	6 a.	530	2,418
Stratton, *Corn.*	10	12 noon	2—30 a.	199	960
Stroud, Gloc. .	8	10—30 a.	3 a.	1,048	5,422
Sudbury	7	—	—	612	3,283
Sunbury.....	4	10 f.	5 a.	272	1,447
Sunderland	11	12—50 a.	10 f.	1,379	12,412
Swaffham	8	10—30 f.	4—30 a.	452	2,210
Swanage	9	6 a.	7 f.	300	1,382
Swansea	10	3—50 f.	7—10 a.	1,203	6,099
Swindon	8	10 f.	4 a.	248	1,198
T					
Tadcaster	10	10—10 a.	1—15 f.	327	1,411
Tamworth	8	1 a.	10—30 f.	563	2,786
Taunton	9	5—40 a.	7—5 f.	1,194	5,794
Tavistock	11	12 noon	2—30 a.	481	3,420
Teignmouth, (E. and W.)	10	7 f.	7 a.	478	2,012
Tenbury.....	9	4—50 a.	7—30 f.	240	1,138
Tenby	11	7 a.	7 f.	207	844
Tenterden	7	9 f.	3 a.	371	2,370
Tetbury	8	12 noon	1 a.	533	2,500
Tetsworth	6	2—10 f.	11—10 a.	94	396
Tewkesbury	8	11—15 a.	2 a.	887	4,199
Thame	6	7 f.	7 a.	445	2,293
Thetford	8	7—20 f.	7—30 a.	492	2,246
Thirsk	10	4—25 f.	6 a.	536	2,092
Thornbury	9	8 a.	5 f.	176	856
Thorne	10	7 f.	3 a.	575	2,655
Thrapstone	8	9 f.	3 a.	123	675
Tideswell	9	9 f.	—	302	1,351
Tiverton	10	7 f.	6—30 a.	1,322	6,505
Topsham	10	3 f.	11 a.	477	2,748
Torrington	11	12 noon	2—30 a.	80	431
Totness	10	6 f.	8 a.	302	2,503
Towcester	7	4—30 f.	7—40 a.	429	2,030
Trecastle	10	3—10 f.	8—30 a.	—	—
Tring.....	6	6—30 f.	7—30 a.	328	1,621
Trowbridge ...	8	10 f.	4—30 a.	1,085	5,799
Truro	11	3—10 a.	5—35 f.	369	2,358
Tunbridge	6	1 f.	12—50 a.	—	—
Tunbridge Wells	6	7 f.	8 a.	—	—
Tuxford	9	3—5 a.	8—25 f.	110	785
U					
Uckfield	6	4 f.	10 a.	110	811
Uppingham	8	9—55 f.	2—20 a.	277	1,393
Upton on Severn	9	3 a.	9 f.	405	1,858

Towns.	Pence.	Mail Coaches, &c. Arrive.	Return.	Houses.	Inhabitants.
Uttoxeter	9	6 a.	6 f.	622	2,779
Uxbridge	5	10—25 a.	3—50 f.	395	2,111
W					
Wadhurst	6	7 f.	5 a.	248	1,677
Wakefield	10	2—10 f.	10 a.	802	8,131
Wallingford.....	6	8 f.	4 a.	371	1,744
Walsall	8&9	2 a.	12 noon	1,178	5,177
Walsingham ...	8	3 a.	11 f.	263	1,293
Waltham Cross	4	9—40 a.	2—40 f.	—	—
Wandsford	8	6—50 f.	4—45 a.	24	148
Wangford	8	8—45 f.	5 a.	54	477
Wantage	7	9 f.	5—30 a.	489	2,339
Ware	5	10—55 a.	1—30 f.	580	2,950
Wareham	9	2 a.	10 f.	381	1,627
Warminster ...	8	12 f.	3 a.	983	4,932
Warrington ...	10	11—55 a.	12—	2,296	10,567
Warwick	8	11 f.	3—30 a.	1,084	5,775
Watford	5	7 f.	7 a.	691	3,530
Watton	8	10 f.	5 a.	124	602
Wednesbury ...	8	1 a.	1—10 a.	803	4,160
Welch Pool ...	10	4 f.	5 a.	543	2,872
Wellingborough	7	6 f.	4 a.	671	3,325
Wellington, Salop	9	4—45 a.	6—30 f.	1,480	7,531
Wellington, Som.	9	7 a.	6—35 f.	767	4,033
Wells, *Norfolk*	9	3—30 a.	10 f.	569	2,316
Wells, Somerset	9	1—40 a.	11—45 f.	796	3,637
Welwyn.....	5	11—45 a.	1—50 f.	168	1,015
Wenlock	9	9 a.	6 f.	3,396	16,304
Weobly	9	10 a.	6 a.	160	608
Westbury	8	11 f.	4 a.	300	1,651
Wetherby	10	11—45 a.	11—50 a.	240	1,144
Weymouth ...	9	3 a.	10—30 f.	714	3,617
Wheatley	7	3 f.	12—20 f.	157	685
Whitby	11	9 f.	11 f.	1,704	7,483
Whitchurch, Hants	7	4 f.	10 a.	224	1,275
Whitchurch, *Salop.*	10	1—30 f.	5—15 a.	921	4,515
Whitehaven ...	12	8—5 a.	10 a.	1,823	8,742
Wickwar	9	4 a.	7 f.	161	764
Wigan	10	8—10 f.	8—5 a.	2,236	10,989
Wigton	12	5 a.	7 a.	629	2,744
Wimborn	8	10—30 f.	5 a.	673	3,039
Winchcombe ..	8	12 noon	3 a.	301	1,256
Winchester	7	4—50 f.	10—30 a.	810	5,826
Windsor	5	6—40 f.	8—30 a.	848	4,793
Wingham	7	6—30 f.	8 a.	172	844
Winslow	7	9 f	4—30 a.	220	1,101
Wirksworth ...	9	5—30 a.	7 f.	679	2,978
Wisbeach	8	10—35 f.	1—30 a.	1,174	5,541

Towns.	Pence.	Mail Coaches, &c. Arrive.	Return.	Houses.	Inhabitants.
Witham	6	1—10 f.	2—25 f.	401	2,186
Witney	7	5—45 f.	10—45 a.	566	2,584
Wokingham or Oakingham	6	8 f.	6 a.	298	1,380
Wolverhampton	9	1—50	12—10 f.	2,534	12,565
Woburn	6	2 f.	9—40 a.	283	1,563
Woodbridge ...	7	7—20 f.	8 a.	599	3,020
Woodstock	7	5—10 f.	8 a.	214	1,322
Wooler	12	—	—	285	1,679
Woore	9	8—10 a.	3—35 f.	—	—
Wootten Basset	8	11 f.	3 a.	294	1,244
Wootton Under-edge	8	3 a.	9—30 f.	284	1,587
Worcester	8	noon	3 a.	2,370	11,352
Workington ...	12	7 a.	10 a.	1,181	5,716
Worksop	9	4—30 a.	7—5 f.	658	3,263
Worthing	7	9 f.	4—50 a.	—	—
Wragby	9	7 a.	—	76	410
Wrexham	10	4—30 f.	7 a.	374	1,464
Wycomb, High	6	12—15 f.	2—55 f.	458	2,349
Wymondham ..	8	10 f.	5—5 a.	97	494
Y					
Yarm	11	7—20 f.	3—20 a.	363	1,300
Yarmouth, *Isle of Wight* ...	8	10 f.	2 a.	73	343
Yarmouth, Norf.	9	1—5 a.	2—30 a.	3,159	14,845
Yeovil	9	2—50 a.	10—40 f.	777	2,774
York	10	11—30 a.	12 night	2,479	16,145

N. B. All double, treble, and other letters whatever, to and from places within the kingdom, are taxed in proportion to the respective rates of single postage; and, together with their contents, are not to be charged higher than as a treble letter, unless the same shall weigh an ounce; then they are to be rated as four single letters, and so in proportion for every quarter of an ounce above that weight, reckoning each quarter as a single letter.

The rates of postage are regulated by the distances, according to the routes of the Mail; *viz.* to a place not exceeding 15 miles 4*d.*, 30 miles 5*d.*, 50 miles 6*d.*, 80 miles 7*d.*, 120 miles 8d., 170 miles 9*d.*, 230 miles 10*d.*, 300 miles 11*d.*, 400 miles 12*d.*, 500 miles 13*d.*; and so on, increasing one penny for every like excess of 100 miles.

PACKET BOATS

EMPLOYED BY THE

GENERAL POST OFFICE,

With the Days on which they sail from their respective Ports; Wind and Weather permitting.

I. *From* DOVER *to* CALAIS.*

The Mails for *France* are made up Tuesdays, Wednesdays, Thursdays, and Fridays; and the PACKET sails from *Dover* on Wednesday and Saturday Afternoon, and on Thursday and Friday, about Seven in the Morning.

II. *From* HARWICH *to* HELVOETSLUYS.*

The Mails are made up for *Holland* on Tuesday and Friday Evenings; and the PACKET sails from *Harwich* on the following Evening. The Mails, in return, are due at the General Post-office, in London, on Monday and Friday.

III. *From* HARWICH *to* TONNINGEN *on the* EIDER.

The Mails are made up for the North of *Europe*, in *London*, on Tuesday and Friday Evenings. A PACKET sails the following Evening, and returns twice a week; and the Days on which they may be expected to arrive, are Sundays and Wednesdays.

IV. *From* HARWICH *to* GOTTENBURG.

A Mail is made up every Tuesday and Friday, and a PACKET sails from *Harwich* on the following Evening; the Days on which they may be expected to arrive, are Sunday and Wednesday.

V. *From* FALMOUTH *to* AMERICA.

The Mails are made up in *London*, on the first Wednesday of every Month, for *Halifax*, *Quebec*, and *New York*; the PACKET sails from *Falmouth*, on Saturday Evening, soon after the Arrival of the Mails; and goes and returns by *Halifax*, to and from *New York*, every Month; except November, December, January, and February, when they go to *New York* direct.

VI. *From* FALMOUTH *to the* WEST INDIES.

The Mails are made up twice a Month, in *London*, for the *West Indies*:—on the first Wednesday, for *Jamaica* and the *Leeward Islands*; and, on the third Wednesday, for the *Leeward Islands* only. The PACKET sails from *Falmouth*, on Saturday Evening, soon after the Arrival of the Mails.

VII. *From* FALMOUTH *to* LISBON.

The *Lisbon* Mail is made up in *London*, every Tuesday Night, and is generally sent from *Falmouth* on Saturday Morning.

VIII. *From* FALMOUTH *to* GIBRALTAR *and* MALTA.

A Mail is made up the first Tuesday in every Month, and the PACKET sails from *Falmouth* on the Saturday following.

IX. *From* HOLYHEAD *to* DUBLIN.

A PACKET sails from *Holyhead* to *Dublin*, every Evening, as soon as the Mail arrives; and returns every Day from *Dublin*, Sundays excepted.—Distance 20 Leagues.

X. *From* MILFORD *to* WATERFORD.

A PACKET sails from *Milford-Haven to Waterford*, every Evening, as soon as the Mail arrives.—Distance 28 Leagues.

XI. *From* PORT PATRICK *to* DONAGHADEE.

A PACKET sails from *Port Patrick* to *Donaghadee*, every Evening, as soon as the Mail arrives.—Distance 5½ Leagues.

XII. *From* WEYMOUTH *to* GUERNSEY *and* JERSEY.

The Mail is made up in *London*, every Tuesday and Friday Night. The PACKET sails from *Weymouth* on Wednesday and Saturday, between Four and Five o'Clock in the Afternoon, and returns the Tuesday and Friday following.—Distance 35 Leagues.

XIII. *From* WHITEHAVEN *to the* ISLE OF MAN.

A PACKET sails from *Whitehaven* to the *Isle of Man*, once a Week, and returns as often.

* Except in Time of War.

Printed by Geo. Sa[illegible]

Of Messrs. LONGMAN, HURST, REES, ORME, *and* BROWN, *Paternoster-row; and of Mr.* FADEN, *Charing Cross, may be had, price 4s. sewed,*

PATERSON'S ROADS

IN A POCKET SIZE,

(The Gentlemen's Seats being omitted)

FOR THE CONVENIENCE OF

TRAVELLERS ON HORSEBACK.

BEING

A New and Accurate Description of all the

DIRECT AND PRINCIPAL CROSS ROADS

IN ENGLAND AND WALES, AND PART OF SCOTLAND:

WITH CORRECT ROUTES OF THE MAIL COACHES:

A great Variety of New Admeasurements: and a

GENERAL INDEX of the ROADS to the different TOWNS;

Denoting the Counties in which they are situated; their Market Days; and the Inns which supply Post Horses. The Whole greatly augmented and improved by the Communications of FRANCIS FREELING, ESQ. *Secretary to the Post-Office*, and of the several Surveyors of the Provincial Districts, under the Authority of the Post-Master-General.

BY LIEUTENANT COLONEL PATERSON,

Assistant Quarter-Master General of His Majesty's Forces.

ALSO A

TRAVELLING DICTIONARY;

OR

Alphabetical Tables of the Distance of all the principal CITIES, BOROUGH, MARKET, and SEA PORT TOWNS, in GREAT BRITAIN, from each other; shewing the Number of Miles every City or Town in the Kingdom is distant from any other, according to the Direct or Cross Roads, comprehending above 50,000 Distances, carefully collected from the best Authorities, and arranged in a Manner entirely new and plain.—To which is added a TABLE, shewing the Distance of the TOWNS, BRIDGES, &c. upon the RIVER THAMES, from each other by Water.

The whole being a SECOND PART to the NEW and ACCURATE DESCRIPTION of the ROADS. The Eighth Edition. Price Five Shillings sewed.

By the same.

DIRECTIONS to the BINDER

For placing the Maps.

The General Map to face the Title

The Isle of Wight, PLATE IX., to face Page 23

The other Plates to be guarded in at the End of the Book in the following Order:

1st. The Isle of Thanet, PLATE I.

2d. Route from Deal to Hythe and from Hythe to Rye, PLATE II.

3d. Route from Rye to Eastbourne and from Eastbourne to Shoreham, PLATE IV.

4th. Route from Shoreham to Chichester and from Chichester to Fareham, PLATE VI.

5th. The Country round Southampton, PLATE VIII.

6th. The Map of the Country, comprehending the Lakes of Cumberland, Westmoreland, &c.

ISLE OF THANET AND COUNTRY ADJACENT.

Plate 1.

ROUTE FROM DEAL TO HYTHE

Plate 2.

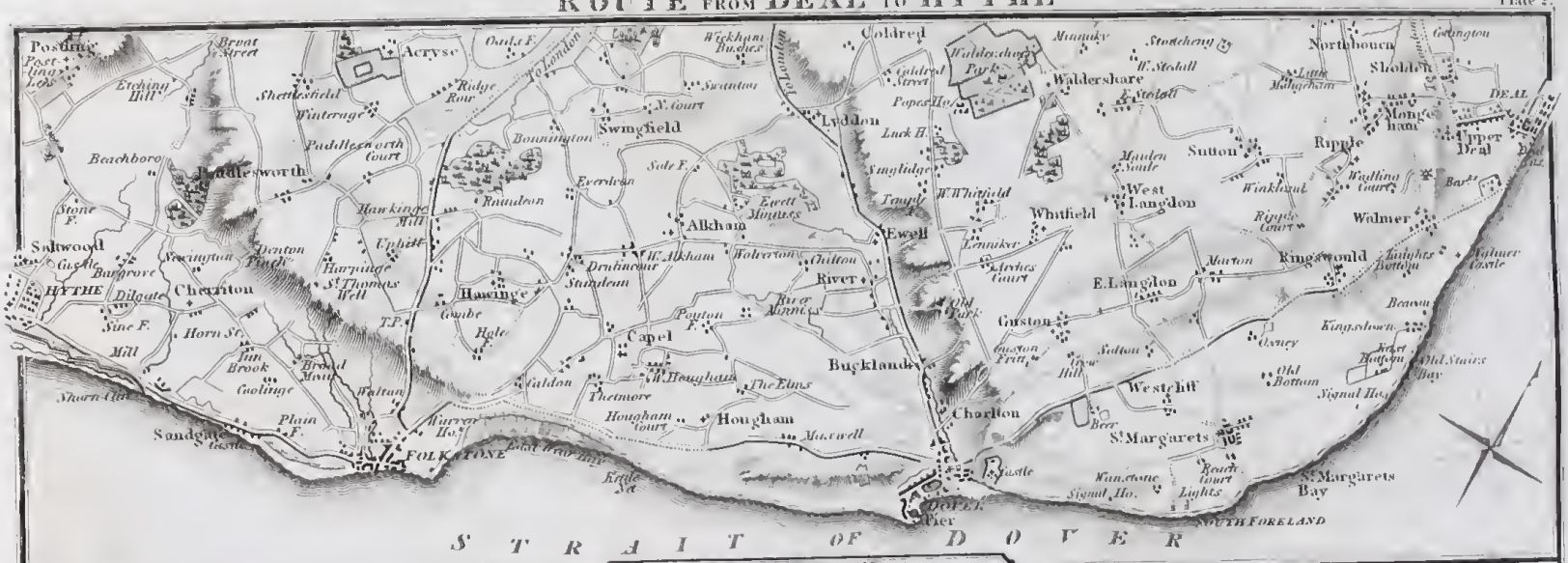

SCALE OF STATUTE MILES

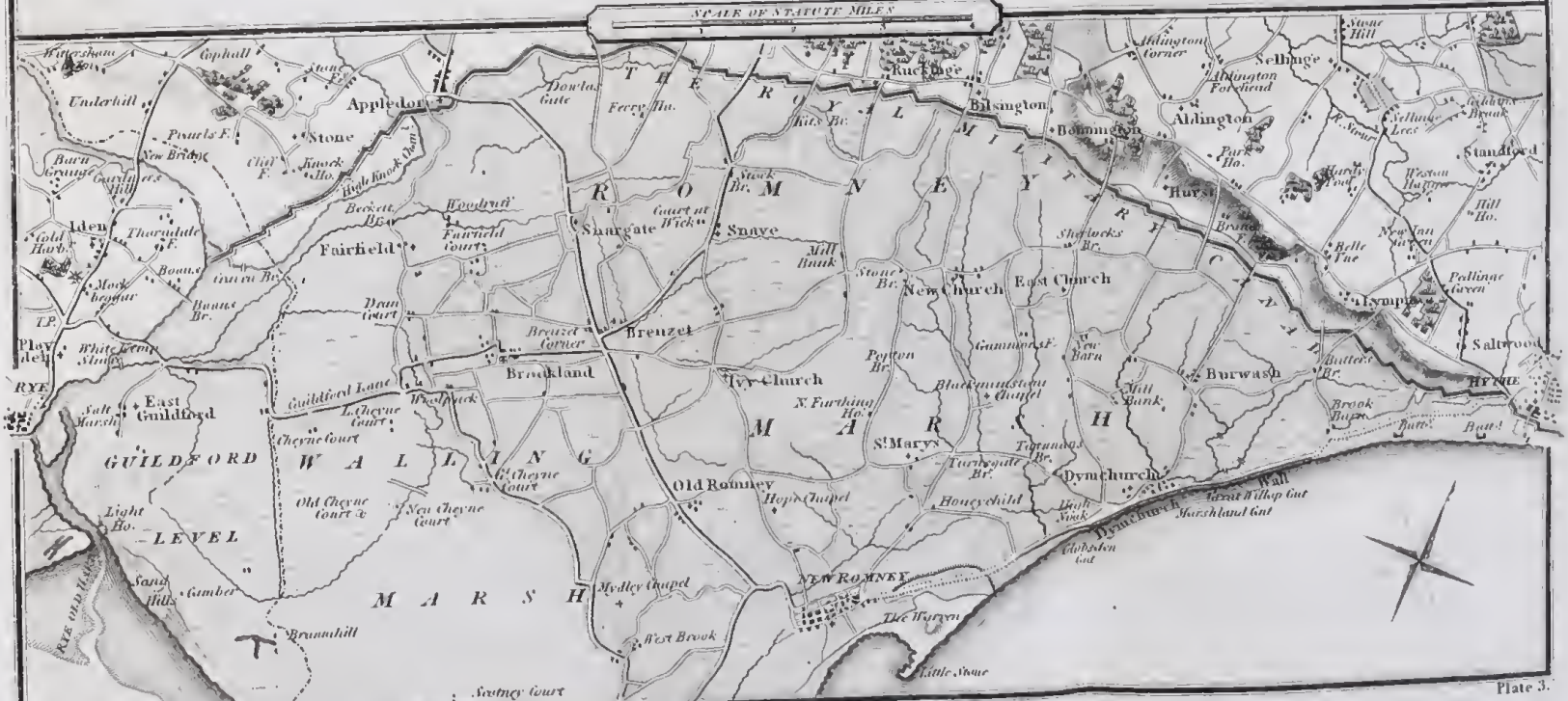

Plate 3.

ROUTE FROM HYTHE TO RYE

Thomson Sculp.

THE COUNTRY ROUND SOUTHAMPTON

Plate 8.

ROUTE FROM RYE TO EAST BOURNE

Plate 4.

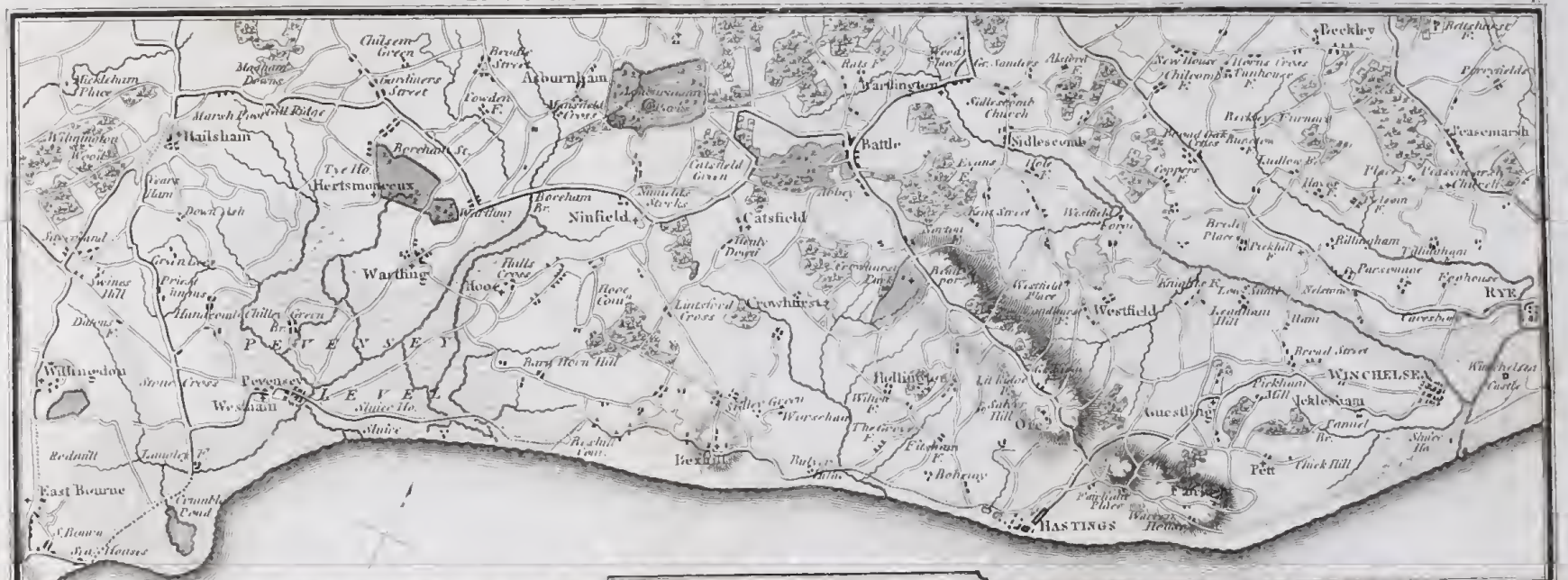

SCALE OF MILES

Plate 5.

ROUTE FROM EAST BOURNE TO NEW SHOREHAM

Thomson Sculp.

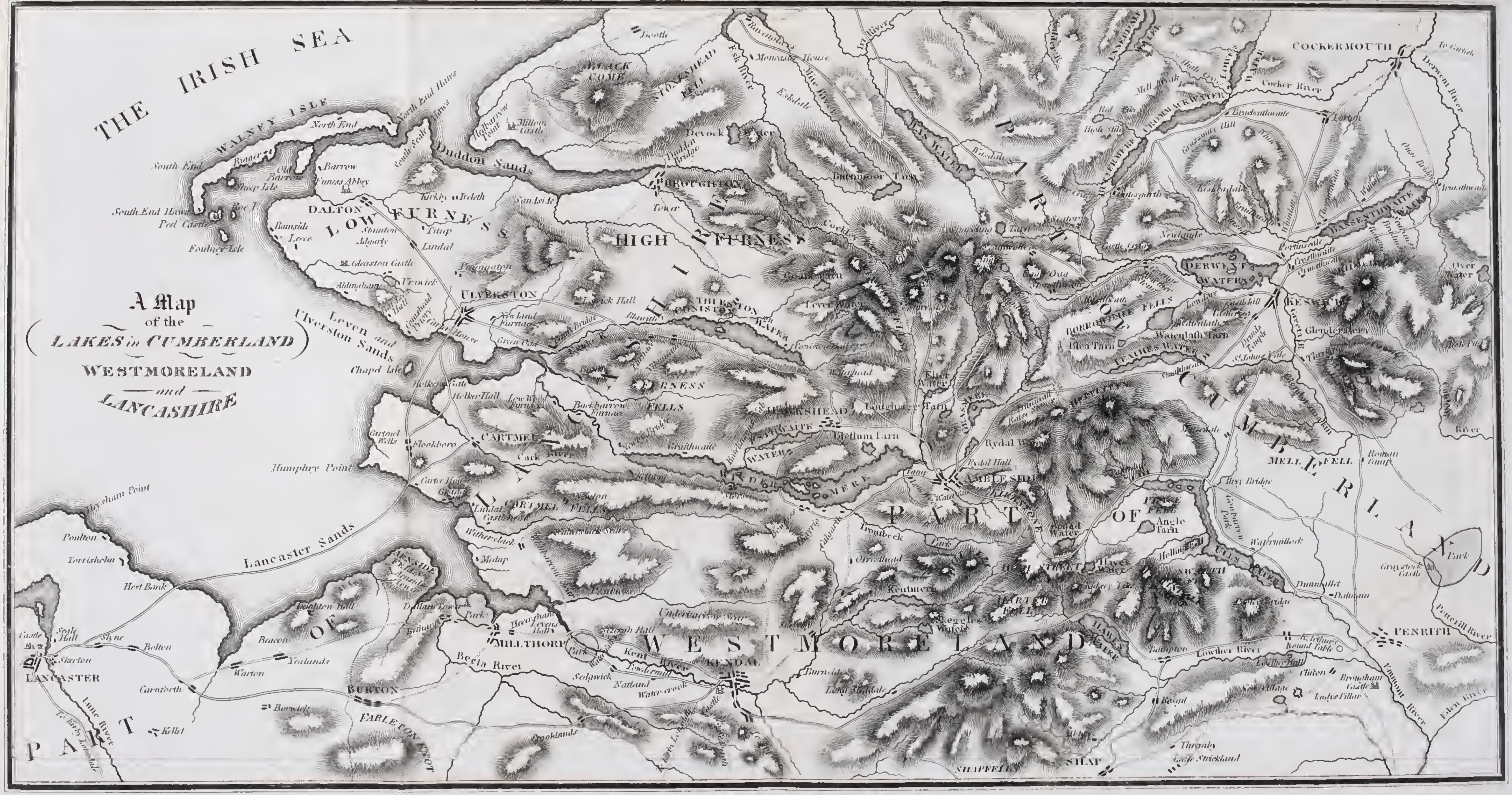
A Map of the LAKES in CUMBERLAND WESTMORELAND and LANCASHIRE
THE IRISH SEA
WALNEY ISLE
North End
South End
Biggar
Old Barrow
Barrow
Furness Abbey
Sheep Isle
South End Haws
Peel Castle
Foulney Isle
DALTON
LOW FURNESS
Stainton
Lindal
Gleaston Castle
Aldingham
Urswick
ULVERSTON
Leven and Ulverston Sands
Chapel Isle
Holker Hall
Cartmel Wells
Flookboro
CARTMEL
Cark River
Humphry Point
Heysham Point
Poulton
Torrisholm
Hest Bank
Lancaster Sands
LANCASTER
Skerton
Slyne
Bolton
Warton
Yealands
Carnforth
BURTON
Borwick
FARLETON KNOT
Kellet
Lune River
Milnthorp
Beela River
Sedgwick
Kent River
KENDAL
Burnside
Long Sleddale
WESTMORELAND
SHAPFELLS
SHAP
Thrimby
Little Strickland
Bampton
Lowther River
Lowther Hall
Clifton
Brougham Castle
PENRITH
Petterill River
Eamont River
Eden River
Dunmallet
Dalmain
Greystock Castle
Park
Watermillock
Gowbarrow Park
MELL FELL
Roman Camp
CUMBERLAND
PART OF
Angle Tarn
Hayes Water
Kentmere
Troutbeck
HIGH STREET
AMBLESIDE
Rydal Hall
Rydal Water
Grasmere
Esthwaite Water
HAWKSHEAD
Blellum Tarn
Loughrigg Tarn
Elter Water
Newby Bridge
Graithwaite
Coniston
Thurston Water
FURNESS FELLS
HIGH FURNESS
Broughton
Duddon Sands
Duddon Bridge
Kirkby Ireleth
Millom Castle
Black Combe
Bootle
Ravenglass
Muncaster House
Esk River
Mite River
Irt River
Eskdale
Devock Water
Burnmoor Tarn
Cockley
BORROWDALE FELLS
Watendlath Tarn
Blea Tarn
LEATHES WATER
DERWENT WATER
KESWICK
BASSENTHWAITE WATER
Newlands
Portinscale
Crosthwaite
Glenderamara
St. Johns Vale
Druids Temple
COCKERMOUTH
Cocker River
Derwent River
Brackenthwaite
Lorton
CROMMACK WATER
LOWES WATER
Armathwaite
To Carlisle
Over Water
River
ULLS WATER
Lancashire

ROUTE FROM NEW SHOREHAM TO CHICHESTER

Plate 6

Thomson Sculp.

ROUTE FROM CHICHESTER TO FAREHAM

Plate 7

1346-1124

B 1145